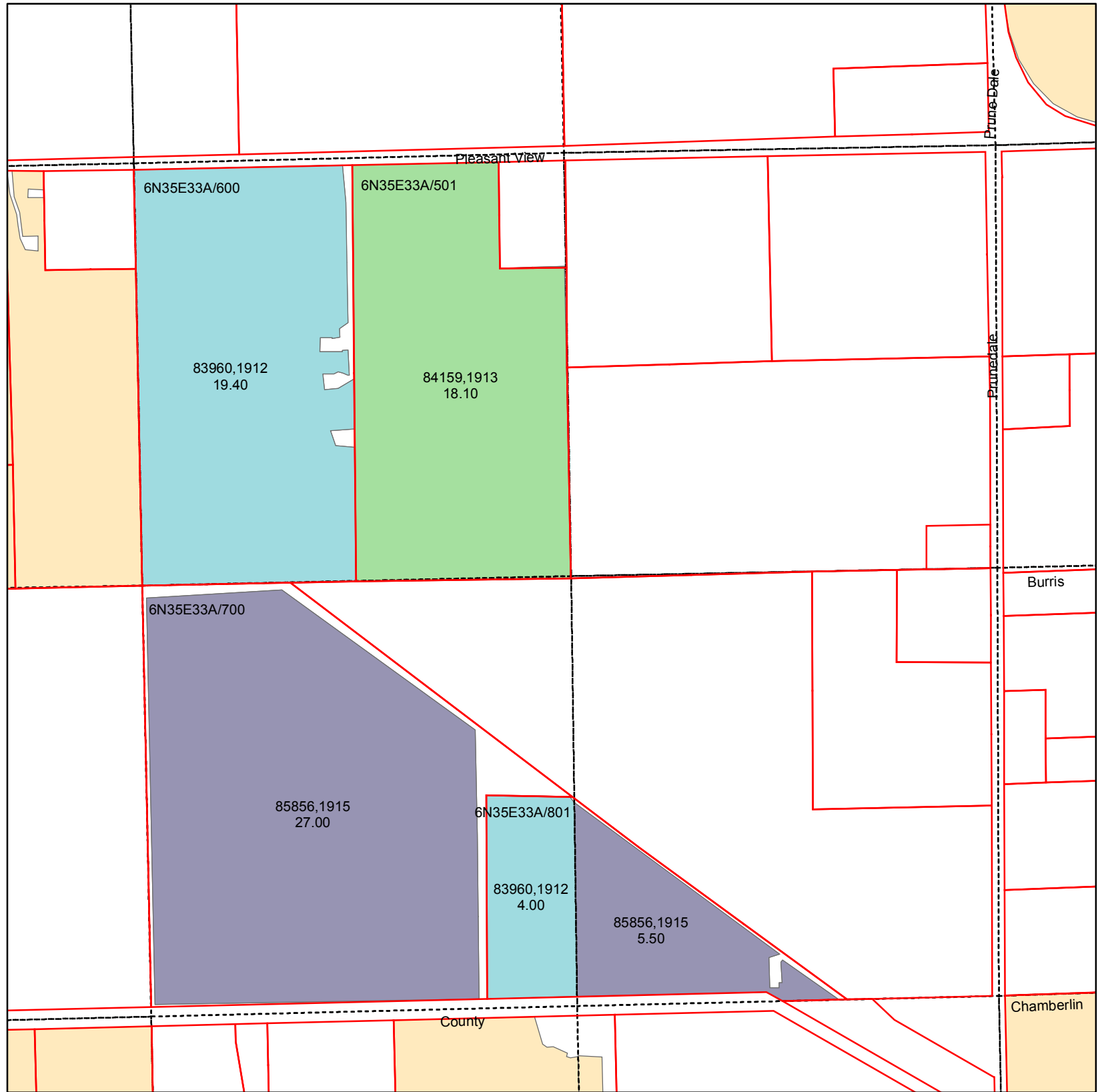


# Walla Walla River Irrigation District

## 3201 Water Rights Map



### T6N R35E WM Section 33 NE Quarter

ASSESSORMAP	CERTIFICATE	PRIORITY	QQ	WR ACRES
6N35E33A/501	84159	1913	NWNE	18.10
6N35E33A/600	83960	1912	NWNE	19.40
6N35E33A/700	85856	1915	SWNE	27.00
6N35E33A/801	85856	1915	SENE	5.50
6N35E33A/801	83960	1912	SWNE	4.00



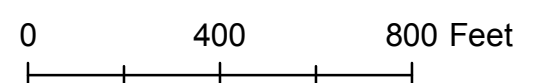
#### Primary Certificates

#### CERTIFICATE, PRIORITY

- 83960, 1912
- 84159, 1913
- 85856, 1915
- Water Rights Not Within Quarter

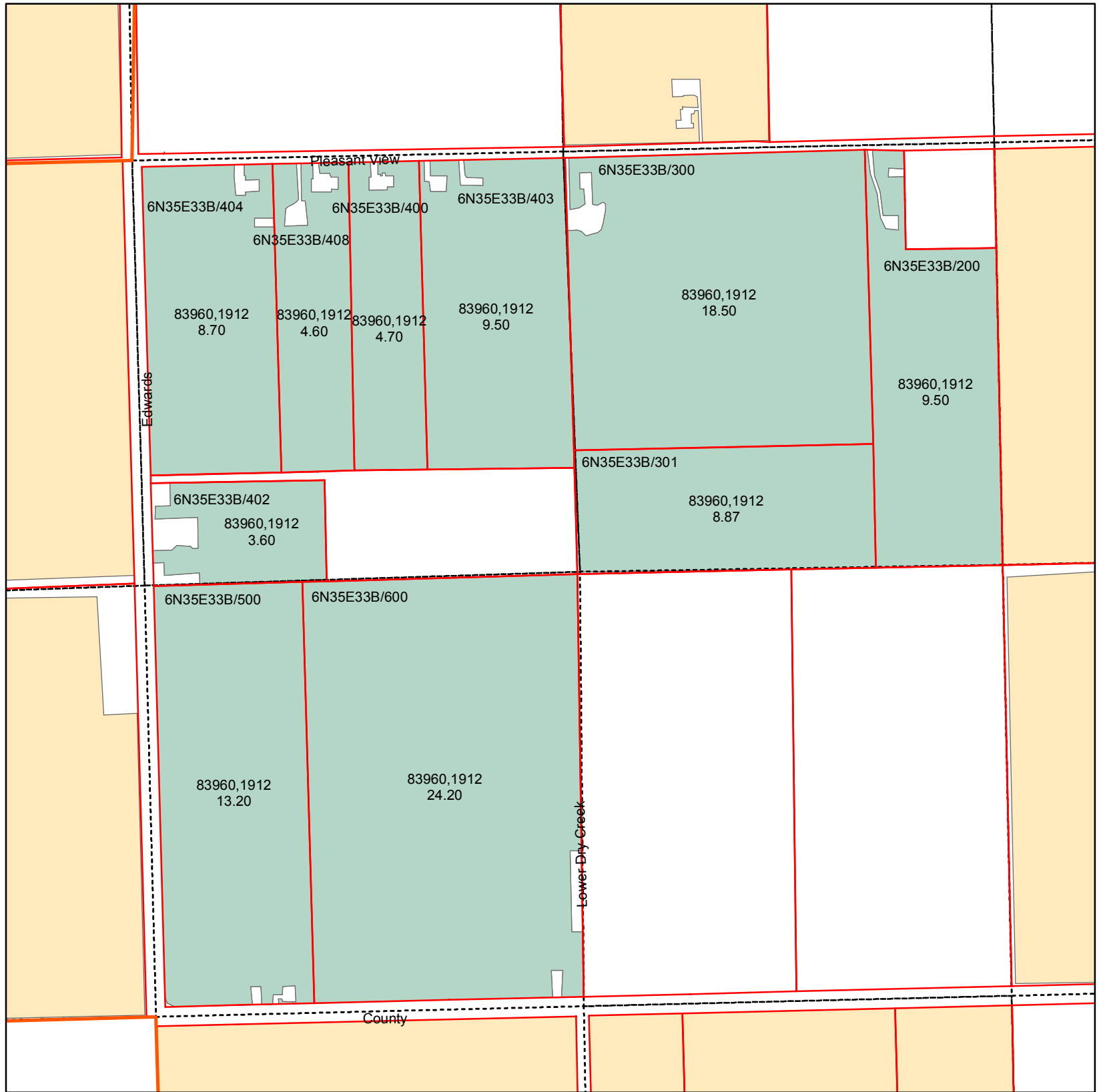
#### Legend

- PIPE
- Parcel
- QCDB
- WWRID Boundary



# Walla Walla River Irrigation District

## 3201 Water Rights Map



### T6N R35E WM Section 33 NW Quarter

6N35E33B/200	83960	1912	NENW	9.50
6N35E33B/300	83960	1912	NENW	18.50
6N35E33B/301	83960	1912	NENW	8.87
6N35E33B/400	83960	1912	NWNW	4.70
6N35E33B/402	83960	1912	NWNW	3.60
6N35E33B/403	83960	1912	NWNW	9.50
6N35E33B/404	83960	1912	NWNW	8.70
6N35E33B/408	83960	1912	NWNW	4.60
6N35E33B/500	83960	1912	SWNW	13.20
6N35E33B/600	83960	1912	SWNW	24.20



#### Primary Certificates

#### CERTIFICATE, PRIORITY

- 83960, 1912
- Water Rights Not Within Quarter

#### Legend

- PIPE
- Parcel
- QCDB
- WWRID Boundary

0 400 800 Feet

Date March 2011