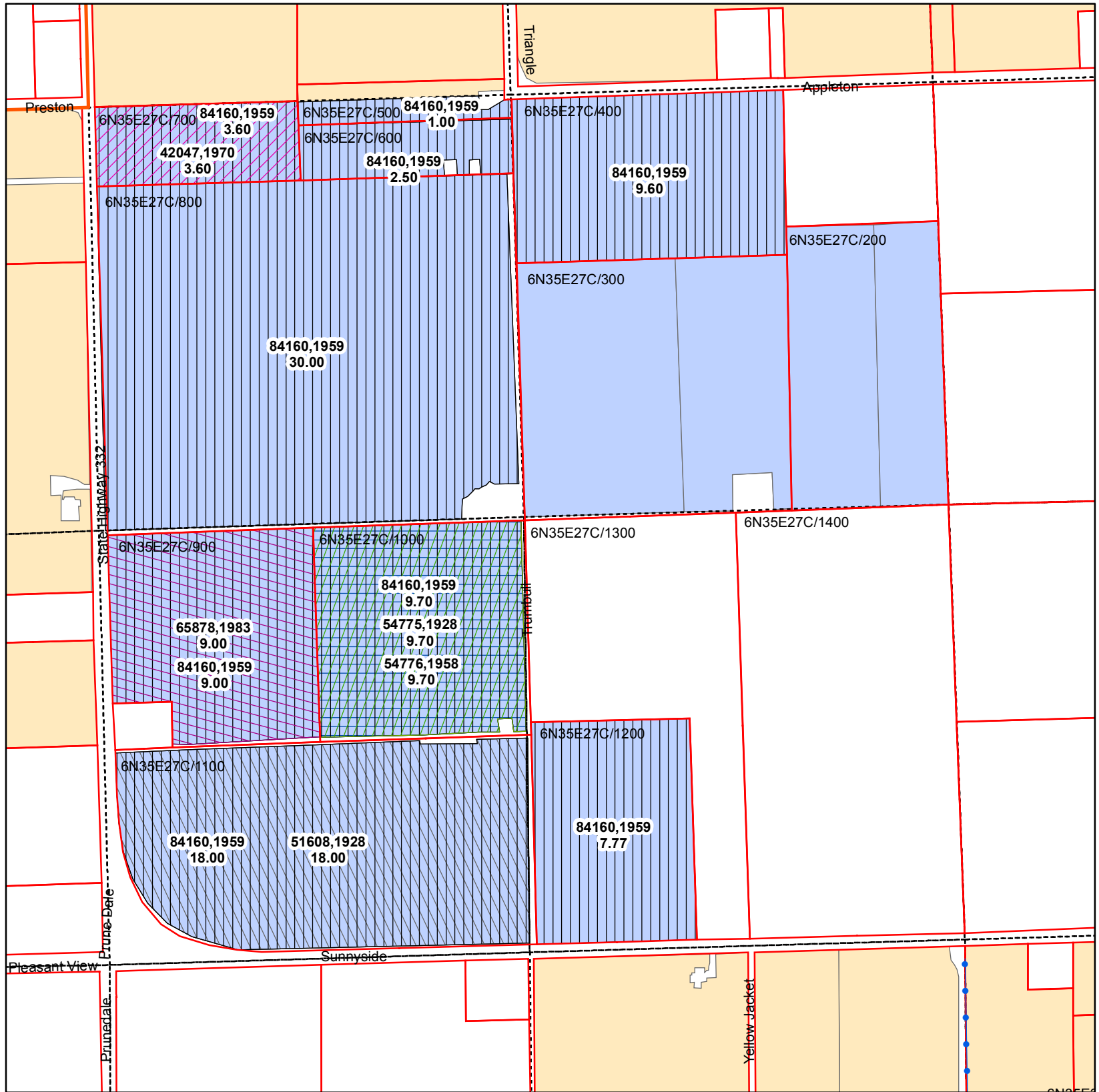


# Walla Walla River Irrigation District

## 3201 Water Rights Map









### T6N R35E WM Section 27 SW Quarter



ASSESSORMAP	CERTIFICATE	PRIORITY	QQ	WR ACRES
6N35E27C/1000	54775	1928	SWSW	9.70
6N35E27C/1000	84160	1959	SWSW	9.70
6N35E27C/1000	54776	1958	SWSW	9.70
6N35E27C/1100	51608	1928	SWSW	18.00
6N35E27C/1100	84160	1959	SWSW	18.00
6N35E27C/1200	84160	1959	SESW	7.77
6N35E27C/400	84160	1959	NESW	9.60
6N35E27C/500	84160	1959	NWSW	1.00
6N35E27C/600	84160	1959	NWSW	2.50
6N35E27C/700	84160	1959	NWSW	3.60
6N35E27C/700	42047	1970	NWSW	3.60
6N35E27C/800	84160	1959	NWSW	30.00
6N35E27C/900	84160	1959	SWSW	9.00
6N35E27C/900	65878	1983	SWSW	9.00







#### Supplemental Rights

- CERTIFICATE, PRIORITY**
-  42047, 1970
  -  51608, 1928
  -  54775, 1928
  -  54776, 1958
  -  65878, 1983
  -  84160, 1959

#### Primary Rights

-  Primary Rights
-  Water Rights Not Within Quarter

#### Legend

-  PIPE
-  Parcel
-  QCDB
-  WWRID Boundary

#### Supplemental Rights

