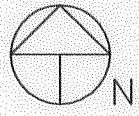


1044

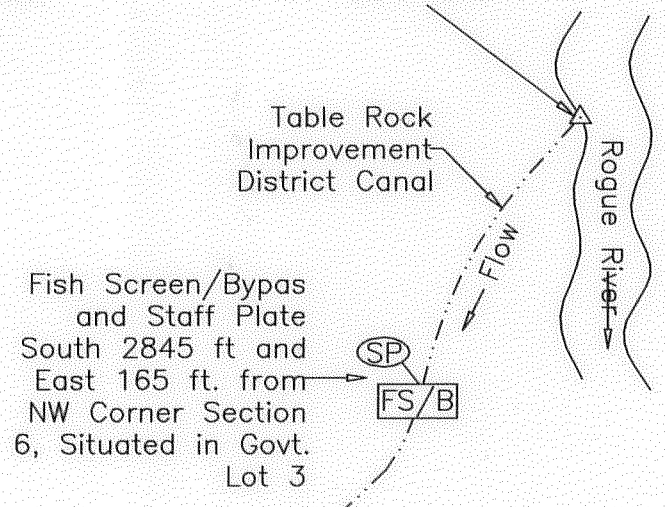


Scale: 1"=400'  
Date: August 13, 2016

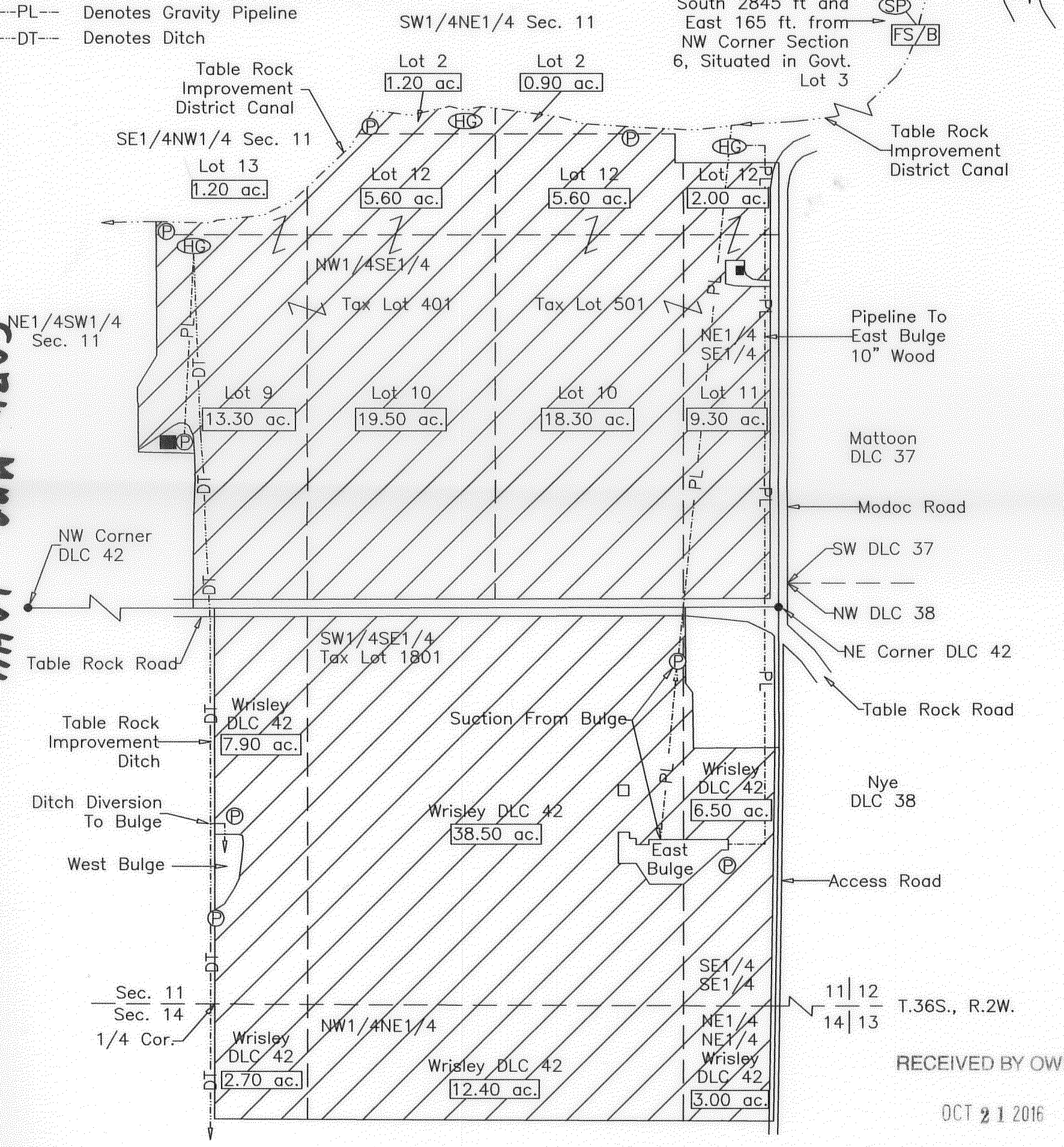
CLAIM OF BENEFICIAL USE MAP  
APPLICATION S-86215 - PERMIT S-54254  
SITUATED IN  
SECTION 11 AND SECTION 14  
TOWNSHIP 36 SOUTH, RANGE 2 WEST, W.M.  
JACKSON COUNTY, OREGON  
FOR  
WILD RIVER ORCHARDS, INC.  
P.O. BOX 996  
MEDFORD, OR 97501

DETAIL 'A'  
Diversion and Fish Screen  
Not To Scale  
Source: Lost Creek Reservoir  
Permit R-8142  
Point of Diversion No. 1  
South 455 ft. and East  
1713 ft. from NW Corner  
Section 6, Situated in  
Govt. Lot 1

- LEGEND**
- Denotes Survey Monument
  - Denotes Building
  - ▨ Denotes Place of Use Permit S-54254
  - - - Denotes Tax Lot Division
  - (M) Denotes Flow Meter
  - (P) Denotes Pump Location
  - (HG) Denotes Headgate Valve
  - (FS/B) Denotes Fish Screen/Bypass
  - (SP) Denotes Staff Plate Measuring Device
  - PL-- Denotes Gravity Pipeline
  - DT--- Denotes Ditch



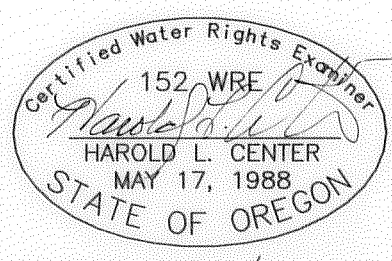
CORRE MAP 1044



RECEIVED BY OWRD

OCT 21 2016  
SALEM, OR

This map was prepared for the purpose of identifying the location of a water right only and is not intended to provide legal dimensions or location of property ownership.



HAROLD L. CENTER  
2604 David Lane  
Medford, OR. 97504  
Phone 541-535-6108  
Oregon Certificate No. 152

Renews: 12/31/17