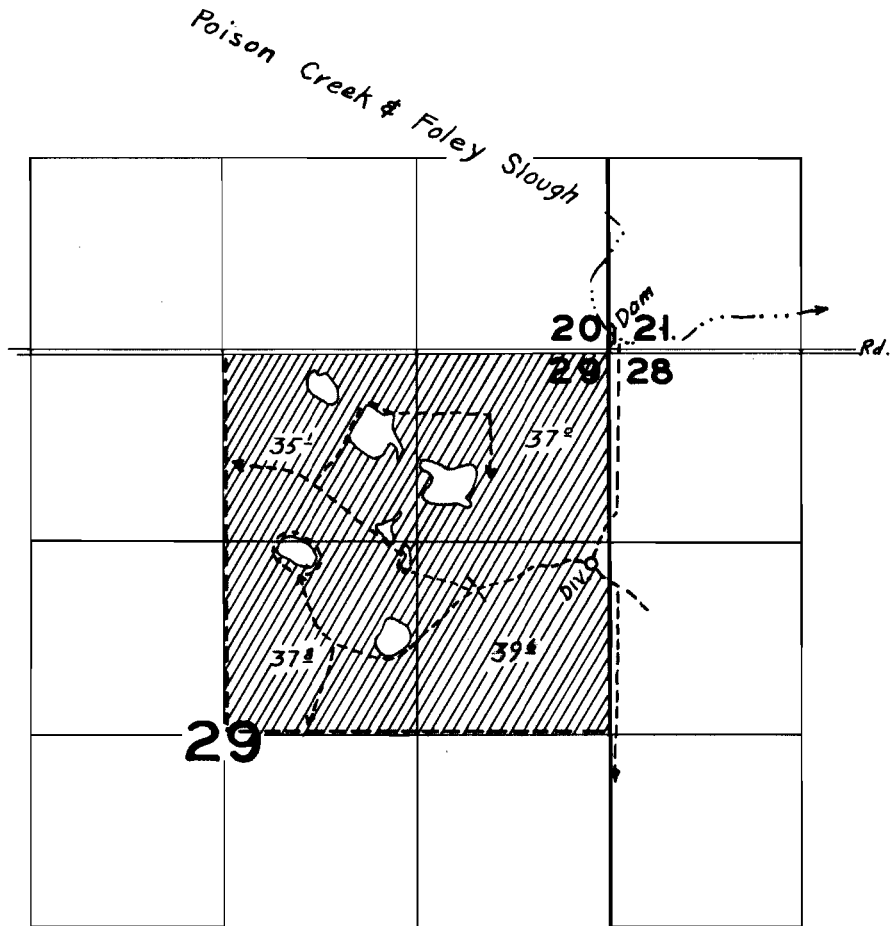


T.23S.R.32E.WM



FINAL PROOF SURVEY

UNDER

Application No. 24812 Permit No. 19540

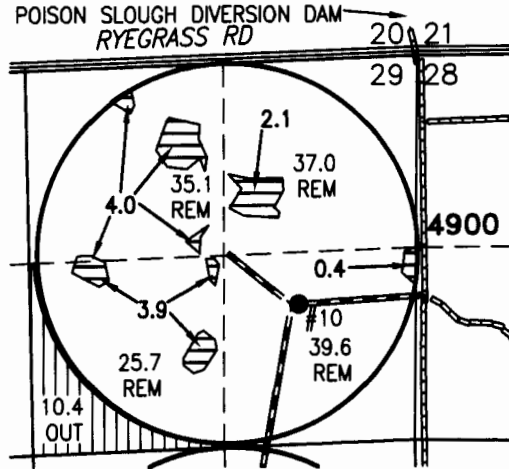
IN NAME OF

Treffle J. Duhaime

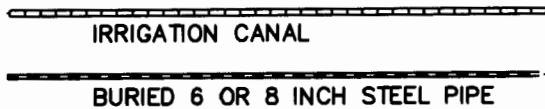
Surveyed June 28 1954, by H. L. Coffman

**TRANSFER MAP TO ACCOMPANY APPLICATION
TO CHANGE PLACE OF USE
FOR
ANDY ROOT**


TAX LOT 4900
IN SECTION 29, TOWNSHIP 23 SOUTH, RANGE 32 EAST, W.M.
HARNEY COUNTY, OREGON



DAM
POISON SLOUGH DIVERSION DAM (S-19540) 102'
N 1'08" E FROM THE NW CORNER SECTION 28.



- 10.4 ACRES PRIMARY IRRIGATION FROM POISON CR. DIVERSION DAM, C #21216 (S-19540), TRANSFERRED "TO"
- 10.4 ACRES PRIMARY IRRIGATION FROM POISON CR. DIVERSION DAM, C #21216 (S-19540), TRANSFERRED "FROM"



RECEIVED BY OWRD

SEP 14 2015

SALEM, OR

RENEWAL DATE: 12/31/2016

THIS MAP IS FOR THE PURPOSE OF LOCATING A WATER RIGHT ONLY AND HAS NO INTENT TO PROVIDE LEGAL DIMENSIONS OR THE LOCATION OF PROPERTY LINES.

1 12172

**ALL POINTS ENGINEERING
& SURVEYING, INC.**

P.O. BOX 767
TERREBONNE, OREGON 97760
(541) 548-5833 PH
Scott@APEandS.com
www.APEandS.com

PROJECT No. 11040-8

PREPARED AT THE REQUEST OF:

ANDY ROOT
524 HIGHWAY 20 N
HINES, OR 97738