

1400

WELL 2 & METER:
80' S, 180' W OF
N 1/4 COR SEC 15

1401



0.7 AC



2 AC

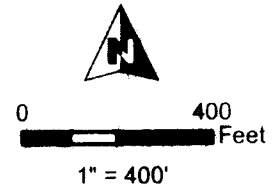
NWNW







NENW

SWNW

SENW

**T15S, R10E,
SECTION 15, WM**
DESCHUTES COUNTY, OREGON

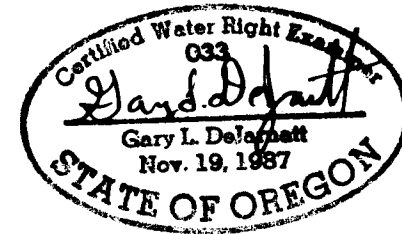


-  POU Irrigation
-  Section
-  Quarter Quarter
-  Tax Lot
-  Well
-  Meter

RECEIVED BY OWRD

SEP 26 2016

SALEM, OR



RENEWAL DATE 12/31/2017

CLAIM OF BENEFICIAL USE
William Smith Properties, Inc.

NOTE: THIS MAP IS NOT INTENDED TO
PROVIDE LEGAL DIMENSIONS OR LOCATIONS
OF PROPERTY OWNERSHIP LINES.

WATER RIGHT SERVICES, LLC

PO BOX 1830, BEND, OR 97709

CCB# 197121 www.oregonwater.us

TRANSFER T-11519

PROJECT #15100

SEPTEMBER 16, 2016

541-389-2837 JOHNSHORT@USA.COM