

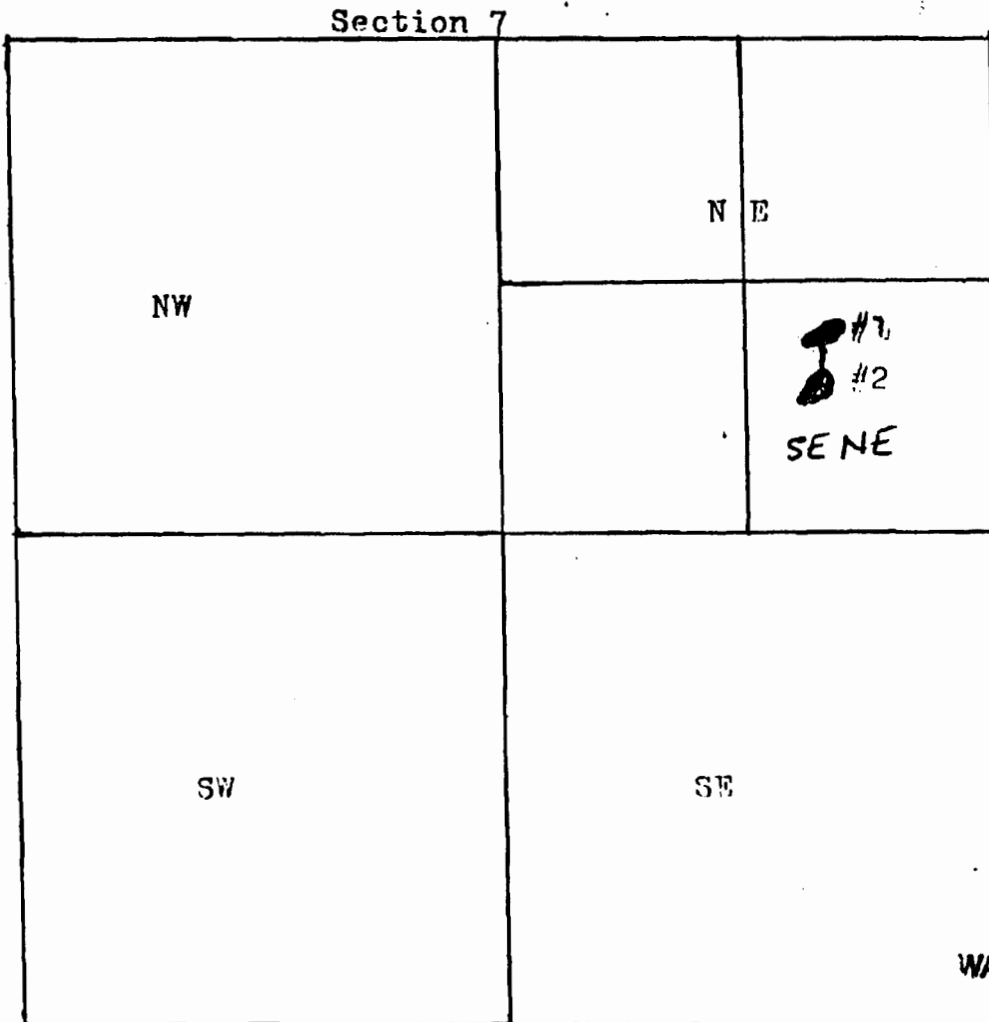
Site Location: NE 1/4 of Section 7; T.34S.; R.5W.; W.M.; Tax Lot 116

Pond Location in Section 7: Pond #1 is 4,224' east and 3,696' north of SW corner of Sec. 7 and 584' south and 792' west of NE corner of Sec. 7. Pond #2 is 3,432' north and 806' west of SE corner of Sec. 7. and 4382' east and 1,848' south of NW^{corner of} Sec. 7.

CORRECTED APPROX ADJUSTED SCALE
1" = 1000 FEET



Scale: 5" = 1 mile
1" = 1,000'



RECEIVED BY OWRI

JAN 10 2017

SALEM, OR

RECEIVED

FEB 08 2007

WATER RESOURCES DEPT
SALEM, OREGON



Property Information

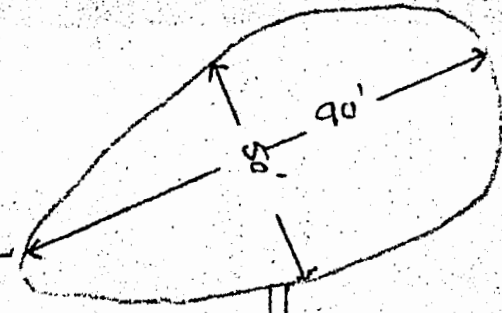
Search By:

Find of Search

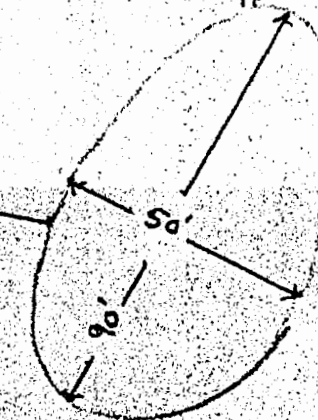
99050300000109



Pond #1 90' L x 50' W x 8' D



Pond #2
90' L x 50' W x 9' D



RECEIVED BY OWRD

JAN 10 2017

SALEM, OR

Scale

1: 4815
OK

Pan



Internet