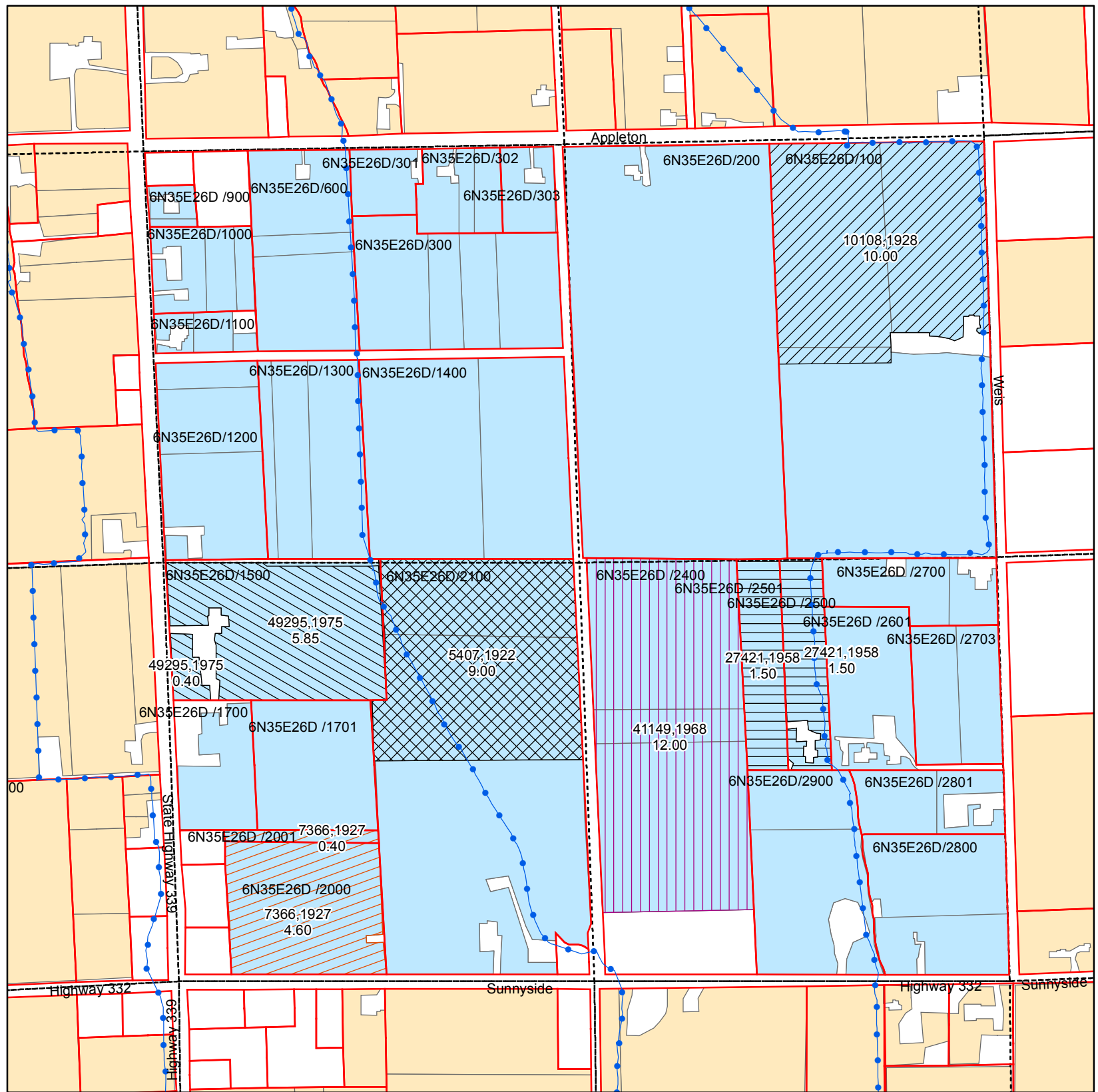


Walla Walla River Irrigation District

3201 Water Rights Map



T6N R35E WM Section 26 SE Quarter



ASSESSORMAP	CERTIFICATE	PRIORITY	QQ	WR ACRES
6N35E26D/100	10108	1928	NESE	10.00
6N35E26D/1500	49295	1975	SWSE	0.40
6N35E26D/1500	49295	1975	SWSE	5.85
6N35E26D/2000	7366	1927	SWSE	4.60
6N35E26D/2001	7366	1927	SWSE	0.40
6N35E26D/2100	5407	1922	SWSE	9.00
6N35E26D/2400	41149	1968	SESE	12.00
6N35E26D/2500	27421	1958	SESE	1.50
6N35E26D/2501	27421	1958	SESE	1.50







CERTIFICATE, PRIORITY

-  10108, 1928
-  27421, 1958
-  41149, 1968
-  49295, 1975
-  5407, 1922
-  7366, 1927

Primary Rights

-  Primary Rights
-  Water Rights Not Within Quarter

Legend

-  PIPE
-  Parcel
-  QCDB
-  WWRID Boundary

