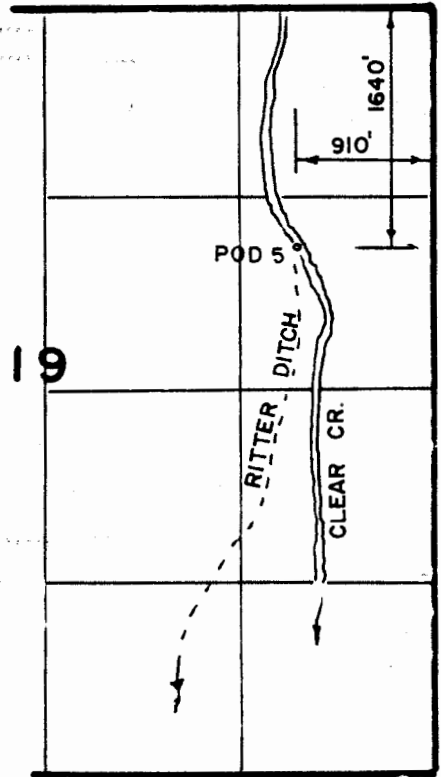
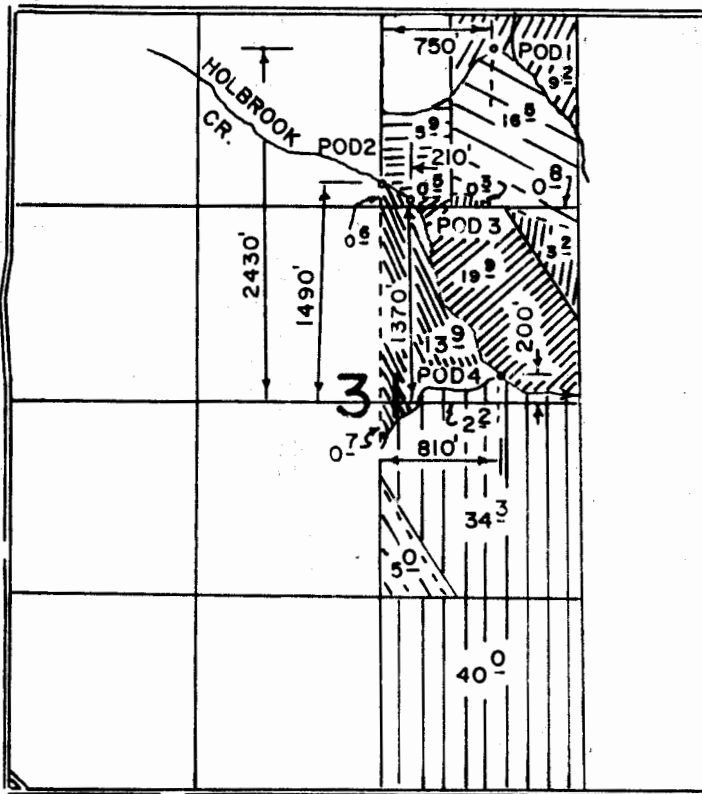


T. 7S., R. 46E., W.M.

T. 7S., R. 46E., W.M.



The purpose of this map is for identifying the location of the water right only and is not intended to provide legal dimensions of property ownership lines

FINAL PROOF SURVEY

UNDER

APPL. 72092

PER. 52617


IN NAME OF









DARYL ROBERTSON

SURVEYED SEPT. 10, 1999



Scale 1" = 1320'



-  PRI. CLEAR CR.  SUP DRAINAGE, POD 1
-  PRI CLEAR CR POD 3
SUP DRAINAGE POD 1
-  PRI CLEAR CR POD 5
SUP DRAINAGE POD 1
SUP HOLBROOK CR POD 3
-  SUP DRAINAGE POD 1
SUP HOLBROOK CR POD 3
-  SUP HOLBROOK CR POD 2
-  SUP DRAINAGE POD 1
SUP HOLBROOK CR POD 2, 3, & 4
-  PRI HOLBROOK CR POD 2, 3, & 4
SUP DRAINAGE POD 1

RECEIVED

OCT 19 1999