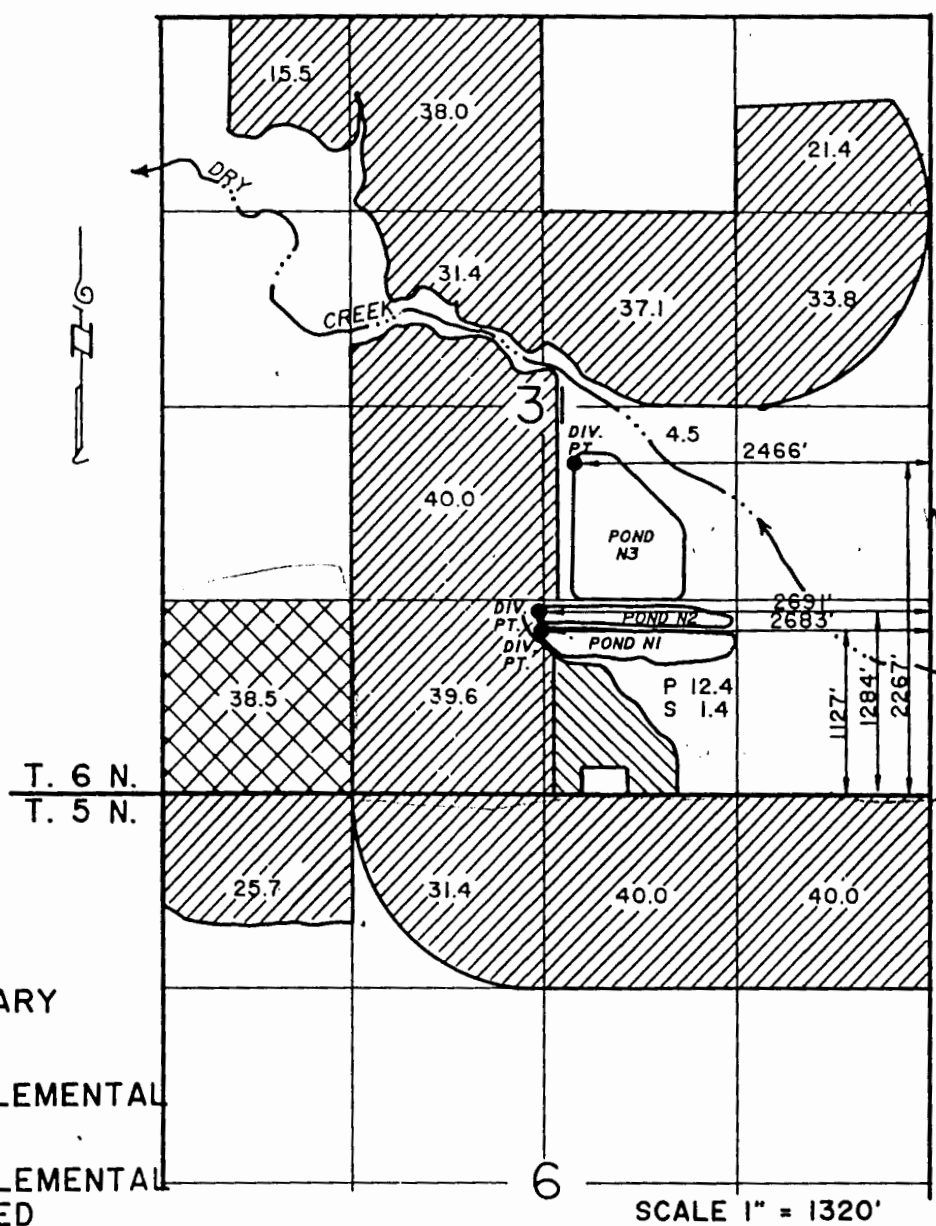





1. 5 N. AND 1. 6 N., R.33 E., W.IV.

THE PURPOSE OF THIS MAP IS FOR IDENTIFYING THE LOCATION OF THE WATER RIGHT ONLY AND IS NOT INTENDED TO PROVIDE LEGAL DIMENSIONS OF PROPERTY OWNERSHIP LINES.



-  PRIMARY
-  SUPPLEMENTAL
-  SUPPLEMENTAL LEASED

RECEIVED

OCT - 4 1993

WATER RESOURCES DEPT. SALEM, OREGON

RECEIVED

NOV - 5 1996

WATER RESOURCES DEPT. SALEM, OREGON

FINAL PROOF SURVEY

R-69553 R-11219
Application No. 69266 Permit No. 50962

IN NAME OF

CITY OF MILTON-FREEWATER

Surveyed NOVEMBER 2, 1993

RECEIVED

OCT - 4 1993

WATER RESOURCES DEPT. SALEM, OREGON

