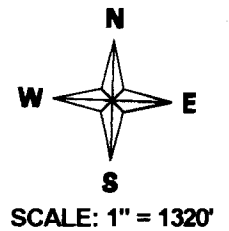
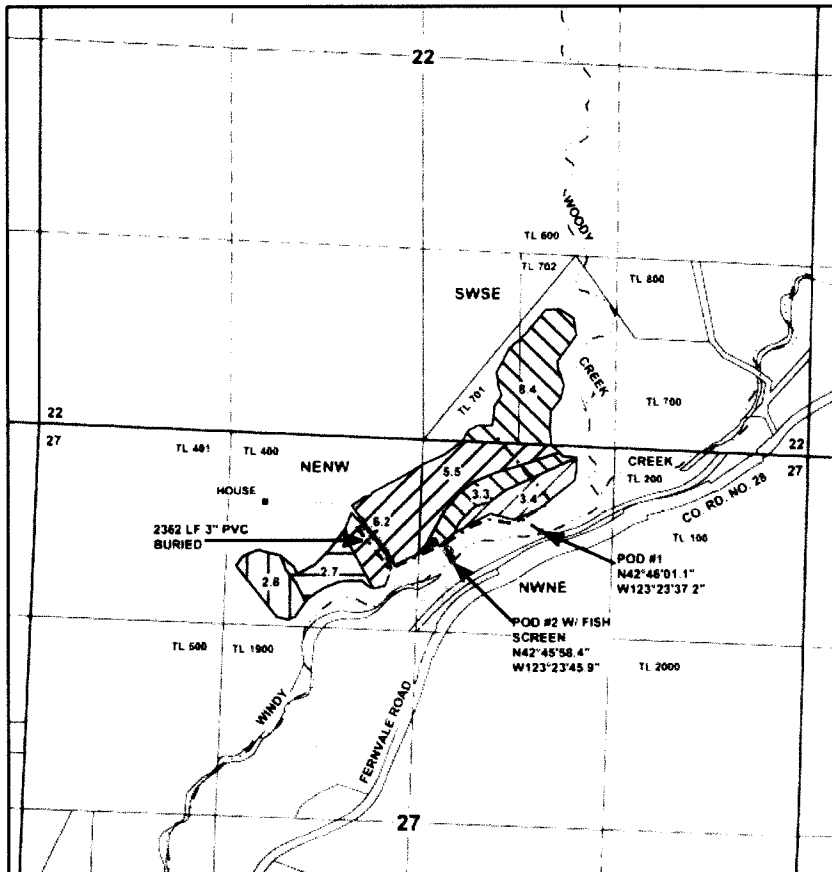


ADMENDED CLAIM OF BENEFICIAL USE MAP

FOR: EDWARD & CECILE BOOTH
 BY: NATHAN R. REED, CWRE
 T32S, R6W, W.M. SECTION 22 & 27
 TRANSFER NO. T9168
 ALLOCATION OF CONSERVED WATER C-22
 DATE SURVEYED: MAY 20, 2014



POD #1 IS LOCATED 834 FEET SOUTH AND 622 FEET EAST FROM THE NORTH CORNER 1/4 OF SECTION 27
 POD #2 IS LOCATED 831 FEET SOUTH AND 230 FEET EAST FROM THE NORTH CORNER 1/4 OF SECTION 27




RECEIVED BY OWRD
 MAR 30 2017
 SALEM, OR

Note:
 POD #1, Not in use at the time
 of Survey.

Legend

---	Stream		Cert. 5063	■	structure
○	POD		Cert. 9686	➔	Flow arrow
Ⓜ	Meter		POU Trnfr 5063	□	Section
▼	Pump		POU Trnfr 9686	---	Quarter
---	Driveway		CW-22 5063	---	Sixteenth
---	Pipeline		CW-22 9686	□	Parcels

MAP PREPARED FOR:
 EDWARD & CECILE BOOTH
 1872 WINDY CREEK ROAD
 GLENDALE, OR 97442



THE PURPOSE OF THIS MAP IS TO IDENTIFY THE LOCATION OF THE WATER RIGHT. IT IS NOT INTENDED TO PROVIDE INFORMATION RELATIVE TO THE LOCATION OF PROPERTY OWNERSHIP BOUNDARY LINES.

MAP PREPARED BY:
 NATHAN R. REED, P.E., CWRE
 1113 SE CASS AV
 ROSEBURG, OR 97470