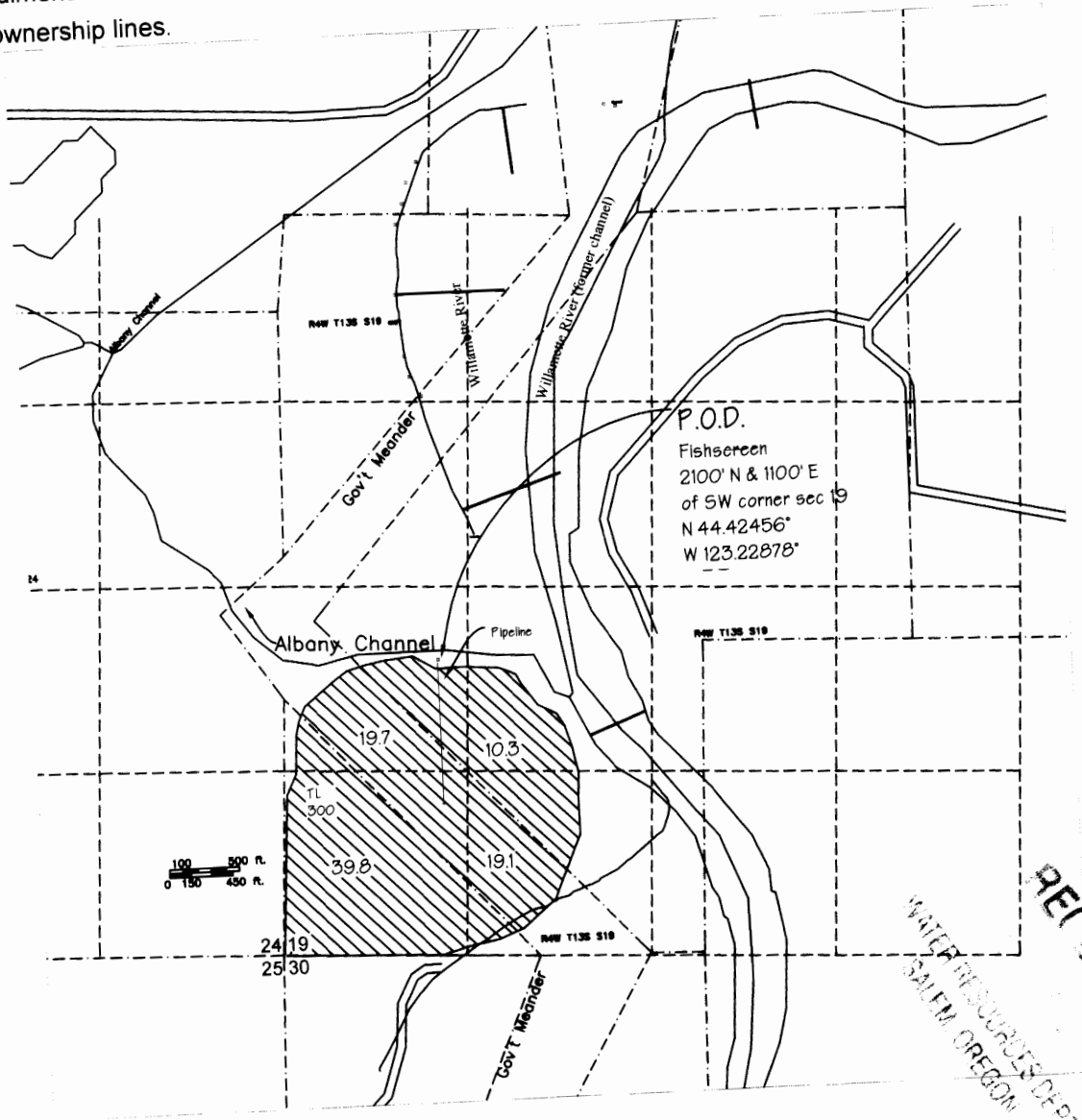


T13S R4W, W.M. FINAL PROOF SURVEY

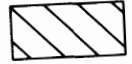
This map is not intended to provide legal dimensions or locations of property ownership lines.



In the name of

WK & K Land Ltd

Application # S-84470
Permit #S-54194




Prepared by
Walter L. Trimmer
CWRE #332
Trimmer Engineering Inc.
3924 NW Walunt Place
Corvallis, OR 97330
541-754-2819

Scale 1" = 1320'

August 13, 2009
Rev. 7 Feb 2011
Layout: Meisner
File: Stahlbush.dwg
Based on USGS Peoria Quad

DWG 1 of 1



RENEWAL 6/30/2012



RECEIVED
WATER RESOURCES DEPT
SALEM, OREGON

WATER RESOURCES DEPT
SALEM, OREGON

MAY 01 2012

RECEIVED