



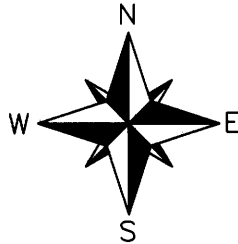


SECTION 22, T.5S., R.4W., W.M.
YAMHILL COUNTY, OREGON


15	14
22	23

LEGEND

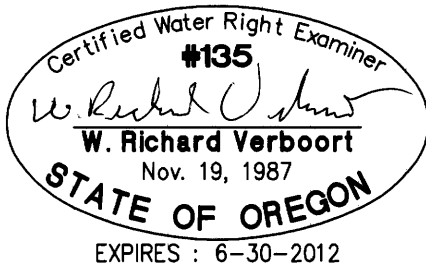
-  SECTION LINE
-  40 LINE
-  DLC LINE
-  PROPERTY LINE



GRAPHIC SCALE



1 inch = 400 ft.

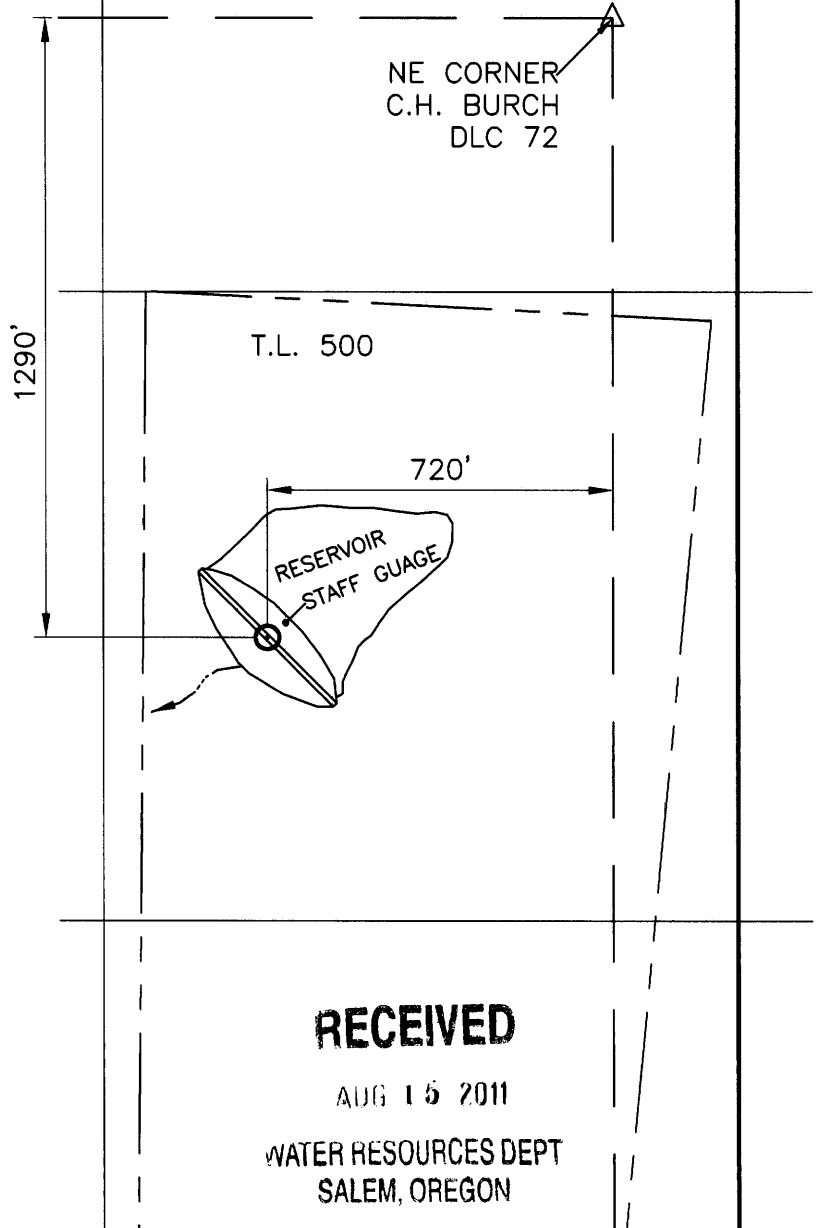


MAP BASE:

COUNTY ASSESSORS MAP

GOOGLE EARTH PHOTO
DATED: 8/14/10

PREPARATION OF THIS MAP IS FOR THE PURPOSE OF IDENTIFYING THE LOCATION OF THE WATER RIGHT ONLY. THERE IS NO INTENT TO PROVIDE DIMENSIONS OR LOCATION OF PROPERTY OWNERSHIP LINES.



RECEIVED

AUG 15 2011

WATER RESOURCES DEPT
SALEM, OREGON

Y:\2005\3052102Dukes\dwg\305-2-102F.dwg Jul 21, 2011 - 12:20pm



Stuntzner Engineering & Forestry, LLC

ENGINEERING • LAND SURVEYING • FORESTRY
PLANNING • WATER RIGHTS

2137 19th AVENUE
FOREST GROVE, OREGON 97116

TEL: (503) 367-6717
FAX: (503) 367-6698

PROJECT: 305-2-102
BY: DJH
CHECKED BY: WRV
DATE: 07-21-11
SHEET: 1 OF 1

**CLAIM OF BENEFICIAL USE
MAP FOR:**

APPLICATION #: R-86425
PERMIT #: R-14286

DUKES FAMILY VINEYARDS LLC
7045 SE AMITY ROAD
AMITY, OR 97101