

T25S, R33E, SECTION 5, WM

HARNEY COUNTY, OREGON

32

T24S R33E

T25S R33E

TL 1800

TL 1700

L 4

L 3

L 2

L 1

L 5

L 6

L 7

L 8

TL 2000

05

06

TL 2100

NWSW

NESW

NWSE

NESE

WELL 2 & METER:
1,285' S, 210' W OF
CEN COR SEC 5

35

35

SWSW

SESW

SWSE

SESE

35

35







04


TL 1900

08



1" = 1,320'

-  POU Irrigation
-  Township
-  Section
-  Quarter Quarter
-  Tax Lot
-  Well



RENEWAL DATE 12/31/2017

Esri, HERE, DeLorme, MapmyIndia, © OpenStreetMap contributors, and the GIS user community

CLAIM OF BENEFICIAL USE MAP
Five Guys Goose Club

NOTE: THIS MAP IS NOT INTENDED TO
PROVIDE LEGAL DIMENSIONS OR LOCATIONS
OF PROPERTY OWNERSHIP LINES.

WATER RIGHT SERVICES, LLC
PO BOX 1830, BEND, OR 97709
CCB# 197121 www.oregonwater.us
541-389-2837 JOHNSHORT@USA.COM

AP G-17168

PERMIT G-16620

JOB #16008

JULY 5, 2016