














Legend

-  Irrigation Area
-  Structure
-  Pipeline
-  POD
-  PUMP
-  Stream
-  Flow_arrow
-  Township
-  DLC
-  Section
-  Quarter
-  Sixteenth
-  Parcels

CLAIM OF BENEFICIAL USE MAP

FOR: JOHN PROCTOR
 BY: NATHAN R. REED, CWRE
 T26S, R4W, W.M. SECTION 13 DLC 39
 APPLICATION NO. S-86301
 PERMIT NO. S-54351




DATE SURVEYED: JULY 26, 2012

RECEIVED BY OWRD

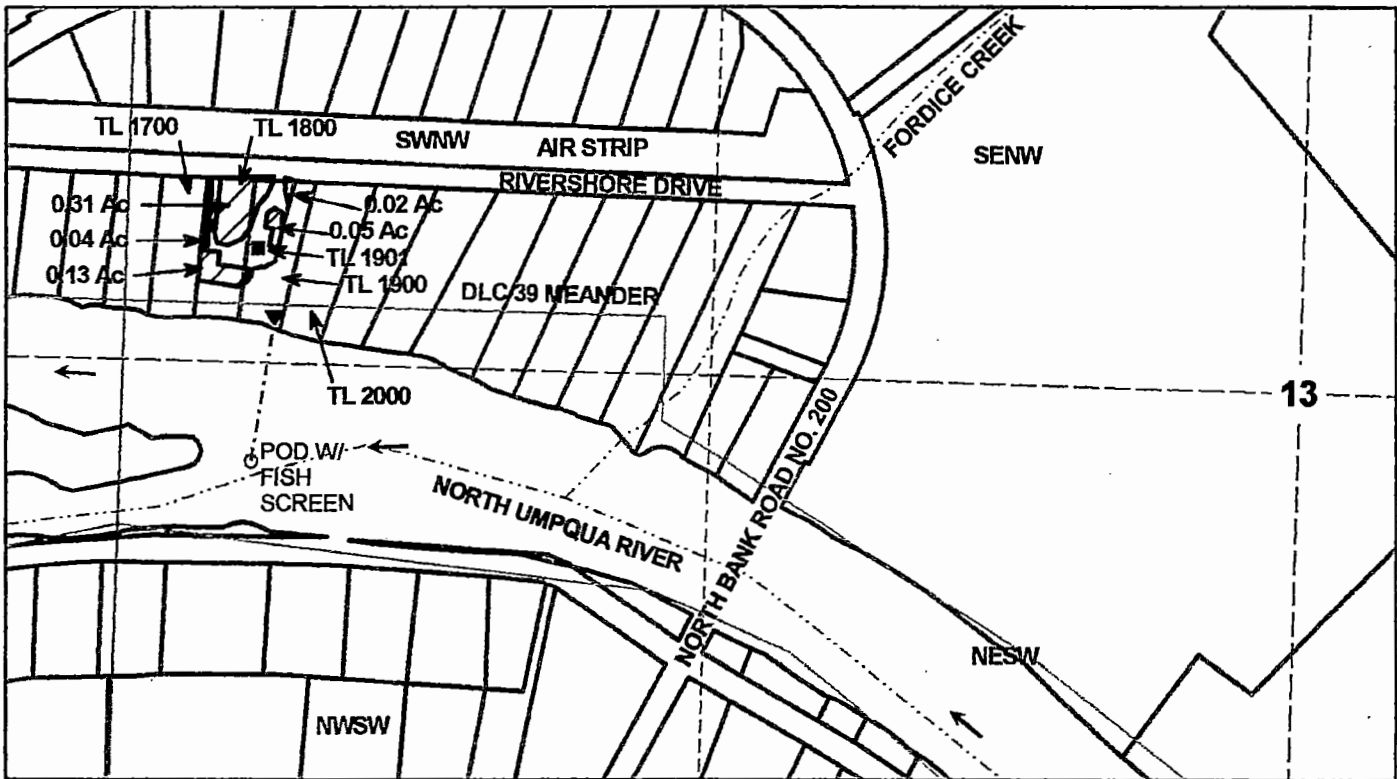
AUG 30 2012

SALEM, OR



POD IS LOCATED 2319 FEET WEST AND 217 FEET SOUTH
 OF THE CENTER 1/4 CORNER OF SECTION 13.

MAP PREPARED FOR:
 JOHN PROCTOR
 P.O. BOX 1760
 ROSEBURG, OR 97470



THE PURPOSE OF THIS MAP IS TO IDENTIFY THE LOCATION OF THE WATER RIGHT. IT IS NOT INTENDED TO PROVIDE INFORMATION RELATIVE TO THE LOCATION OF PROPERTY OWNERSHIP BOUNDARY LINES.

MAP PREPARED BY:
 NATHAN R. REED, P.E., CWRE
 1113 SE CASS AV
 ROSEBURG, OR 97470