

CLAIM OF BENEFICIAL USE MAP
PRIMARY IRRIGATION PLACE OF USE

















TAX LOTS 100, 400 & 401

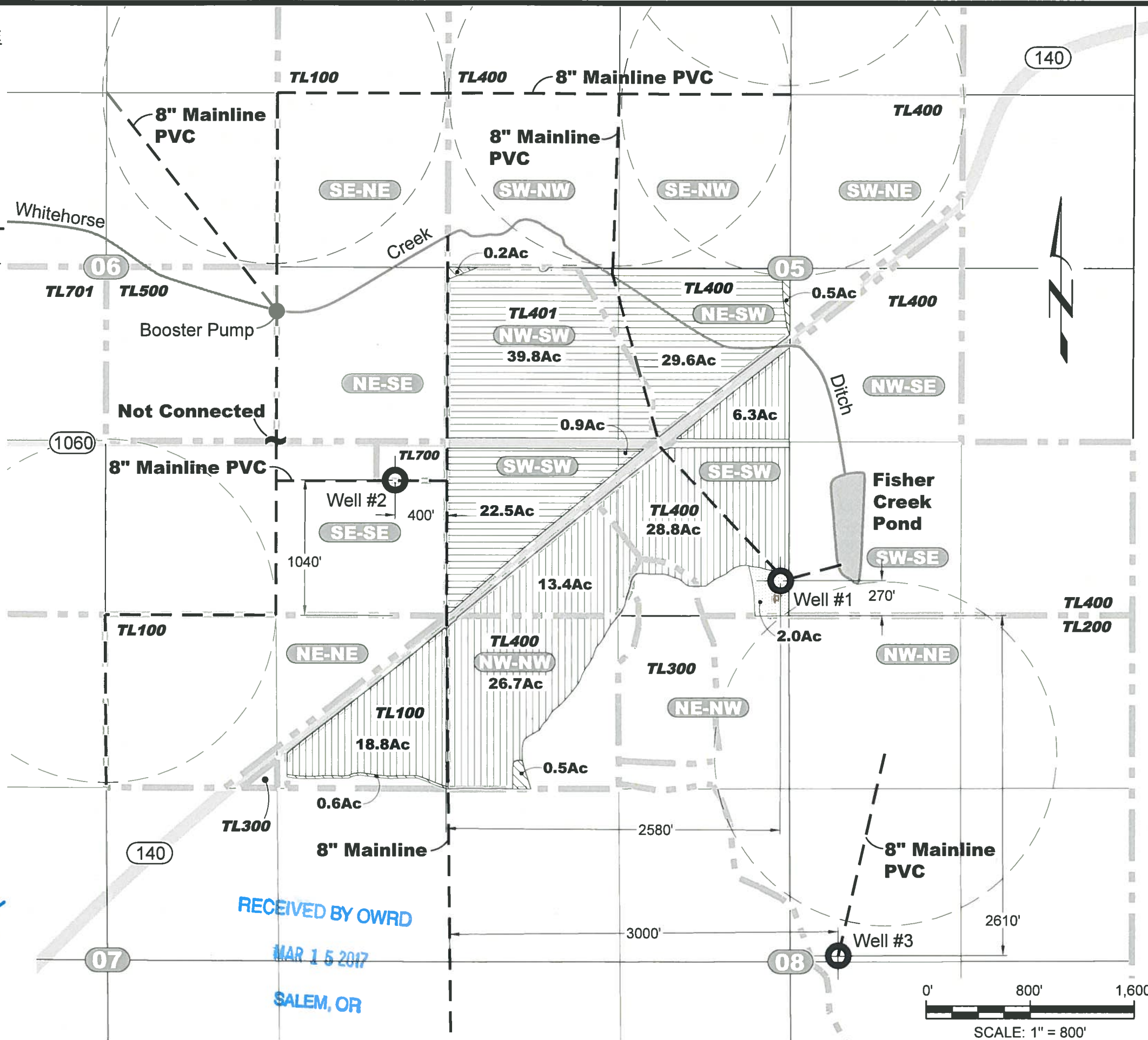
Located in SW $\frac{1}{4}$ of Section 5 and
Located in NE/NE $\frac{1}{4}$ of Section 7 and
Located in NW/NW $\frac{1}{4}$ of Section 8
T.38.S, R.11.E, W.M. - Klamath County, Oregon

NOTES

1. This map was prepared for the purpose of identifying the location of water rights only and is not intended to provide legal dimensions or locations of property ownership lines.

LEGEND

-  USGS Section ID Number
-  USGS Section Qtr/Qtr ID Number
-  Location of Wells
-  Approximate Location of Water Mainline
-  Acres of Irrigation by Qtr-Qtr
-  Taxlot Boundary
Taxlot ID Number
-  C-29623 Irrigation Boundary
18.0 Ac - Sec 07, NE-NE
-  Taxlot Boundary
Taxlot ID Number
-  C-66807 Irrigation Boundary
26.7 Ac - Sec 08, NW-NW
28.8 Ac - Sec 05, SE-SW
13.4 Ac - Sec 05, SW-SW
6.3 Ac - Sec 05, NE-SW
-  Taxlot Boundary
Taxlot ID Number
-  C-66901 Irrigation Boundary
2.0 Ac - Sec 05, SE-SW
-  Taxlot Boundary
Taxlot ID Number
-  C-77756 Irrigation Boundary
29.6 Ac - Sec 05, NE-SW
39.8 Ac - Sec 05, NW-SW
22.5 Ac - Sec 05, SW-SW
0.9 Ac - Sec 05, SE-SW
-  Taxlot Boundary
Taxlot ID Number
-  C-78608 Irrigation Boundary
0.6 Ac - Sec 07, NE-NE
0.5 Ac - Sec 08, NW-NW
0.2 Ac - Sec 05, NW-SW
0.5 Ac - Sec 05, NE-SW
-  Taxlot Boundary
Taxlot ID Number



Water Rights Map - T-8705 - Primary Place of Use
Paul Ritter - Water Rights Services
City of Bonanza, Klamath County, Oregon



NEWTON
CONSULTANTS INC.
Earth, Water and Rock Specialists
Ph: 541 504-9960
Fax: 541 504-9961

DESIGNED BY: J. Bannon	DRAWN BY: S. Schenck	DATE: MAR 2017	PROJECT NO. 1189-101	FIGURE 3
---------------------------	-------------------------	-------------------	-------------------------	-------------

Certified Water Rights Examiner
82917 CWRE
James B. Newton
JAMES B. NEWTON
JUNE 8, 2009
STATE OF OREGON

EXPIRES: 12/31/
RENEWS: 12/31/ **2018**

RECEIVED BY OWRD
MAR 15 2017
SALEM, OR

G:\1100\1189 Ritter MR\101\Cod\Water\W1189101_F1_Site 12.26 03/03/2017 SS