

FINAL PROOF MAP

TO ACCOMPANY COBU REPORT FOR
GROUND WATER PERMIT G-15881

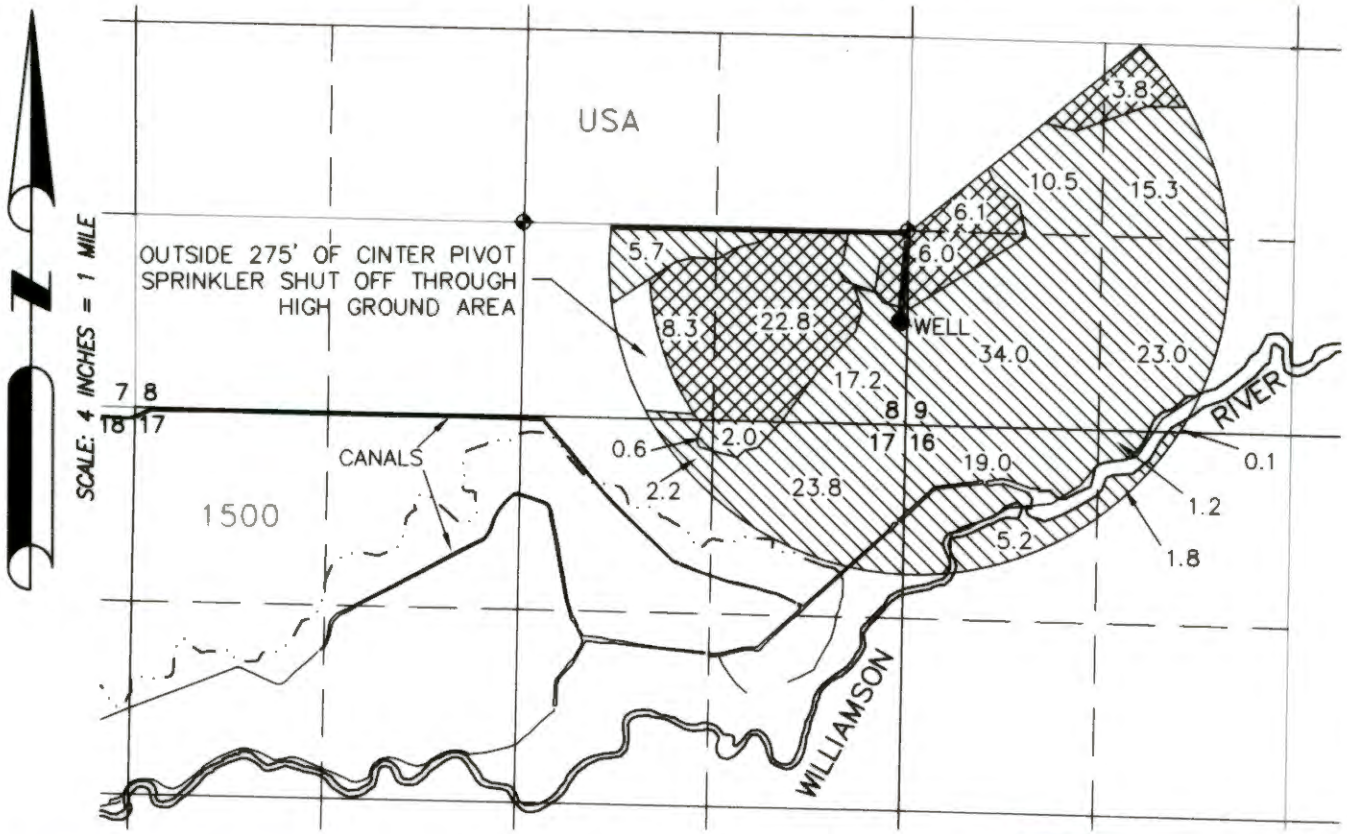
TPC, LLC

RECEIVED BY OWFD

MAR 31 2017

SALEM, OR

TOWNSHIP 30 SOUTH RANGE 10 EAST, W.M.
SECTIONS 8, 9, 16, & 17, TAX LOT 1500
ALL IN KLAMATH COUNTY, OREGON





SCALE: 4 INCHES = 1 MILE

OUTSIDE 275' OF CINTER PIVOT
SPRINKLER SHUT OFF THROUGH
HIGH GROUND AREA

SUPPLY MAIN

◆ GOVERNMENT CORNER MONUMENT

 161.6 SUPPLEMENTAL
IRRIGATION ACRES FROM
G-15881, AS SHOWN.

 47.0 PRIMARY IRRIGATION
ACRES FROM G-15881,
AS SHOWN.



WELL (KLAM 55028)
LOCATED IN THE SE 1/4 SE 1/4 SECTION
8 AND 617 FEET SOUTH AND 49 FEET
WEST FROM THE S 1/16 CORNER THEREOF.
FLOW METER IS LOCATED ON THE DELIVERY
PIPE 6 FEET NORTH FROM THE WELL.

RENEWAL DATE: 12/31/2018

THIS MAP IS FOR THE PURPOSE OF LOCATING A WATER
RIGHT ONLY AND HAS NO INTENT TO PROVIDE LEGAL
DIMENSIONS OR THE LOCATION OF PROPERTY LINES

PREPARED FOR:

TPC, LLC
32041 CARTNEY DRIVE
HARRISBURG, OR 97446

PREPARED BY:



ALL POINTS ENGINEERING AND SURVEYING, INC.
P.O. BOX 767 (CRR) TERREBONNE, OR 97760
(541) 548-5833
www.APEandS.com