

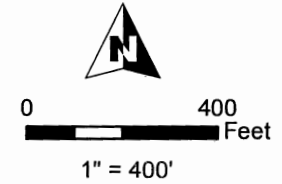
RECEIVED BY OWRD







JAN 02 2015


SALEM, OR

T17S, R12E
SECTION 6, WM

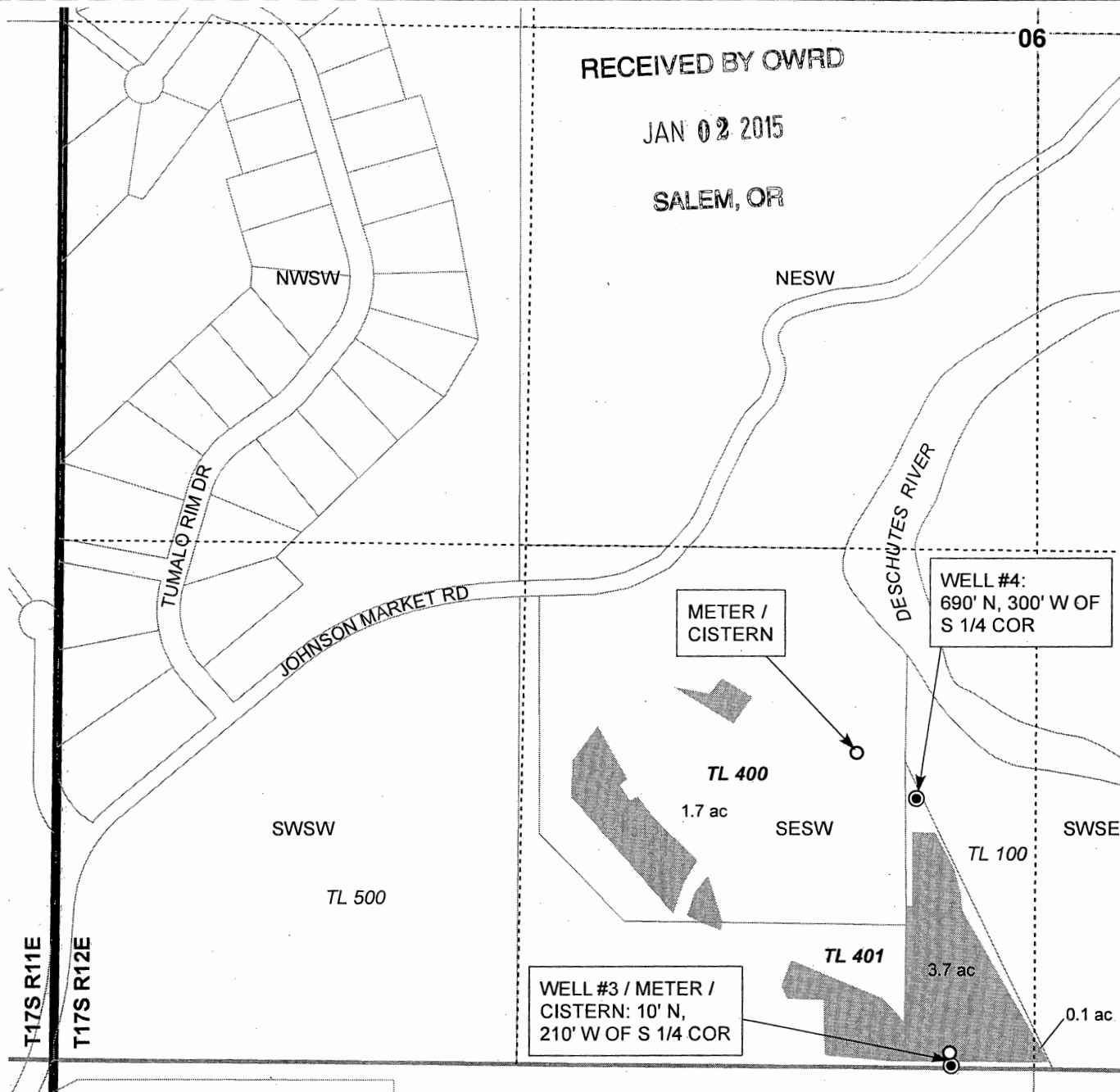
DESCHUTES COUNTY, OREGON



-  POU Irrigation (5.5 acres)
-  Township
-  Section
-  Quarter Quarter
-  Taxlot
-  Well



RENEWAL DATE 12/31/2015



CLAIM OF BENEFICIAL USE MAP
Hoffman

NOTE: THIS MAP IS NOT INTENDED TO
PROVIDE LEGAL DIMENSIONS OR LOCATIONS
OF PROPERTY OWNERSHIP LINES.

WATER RIGHT SERVICES, LLC
PO BOX 1830, BEND, OR 97709
CCB# 197121 www.oregonwater.us
541-389-2837 JOHNSHORT@USA.COM

APPLICATION G-17617 PERMIT G-17180

JOB #14077 NOVEMBER 20, 2014