

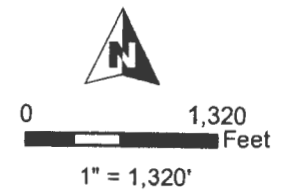
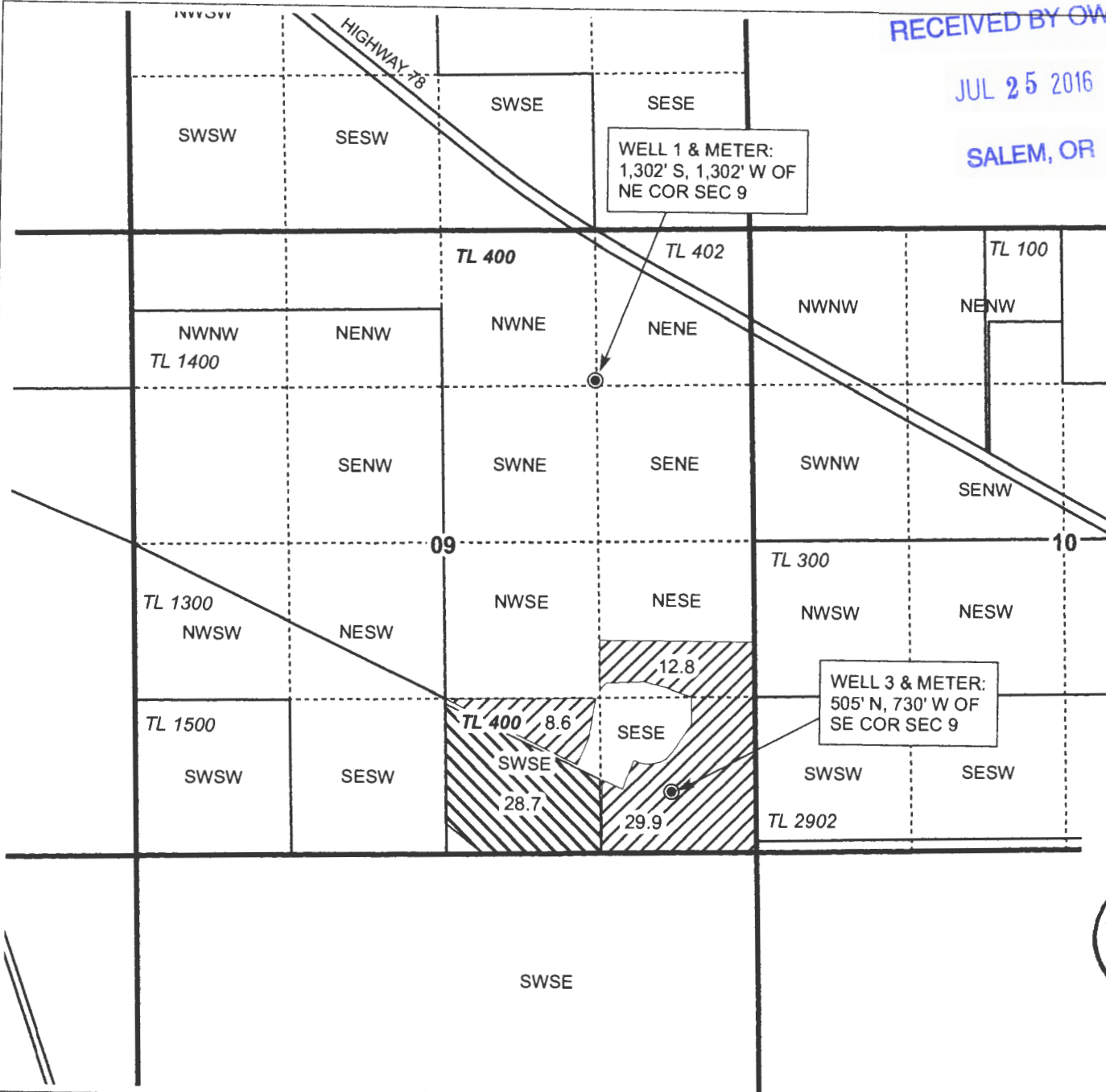
RECEIVED BY OWRD







JUL 25 2016

SALEM, OR

# T27S, R34E, SECTION 9, WM

HARNEY COUNTY, OREGON



-  POU IR OFF
-  POU IR Remaining
-  Section
-  Quarter Quarter
-  Tax Lot
-  Well



RENEWAL DATE 12/31/2015



**TRANSFER OFF MAP**  
Golden Rule Farms, Inc.

CERTIFICATE 91368

NOTE: THIS MAP IS NOT INTENDED TO  
PROVIDE LEGAL DIMENSIONS OR LOCATIONS  
OF PROPERTY OWNERSHIP LINES.

MAY 23, 2016

**WATER RIGHT SERVICES, LLC**

PO BOX 1830, BEND, OR 97709

CCB# 197121 [www.oregonwater.us](http://www.oregonwater.us)

541-389-2837 [JOHNSHORT@USA.COM](mailto:JOHNSHORT@USA.COM)

T-12387

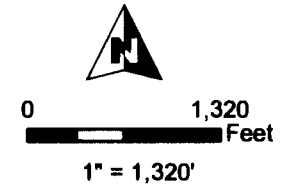
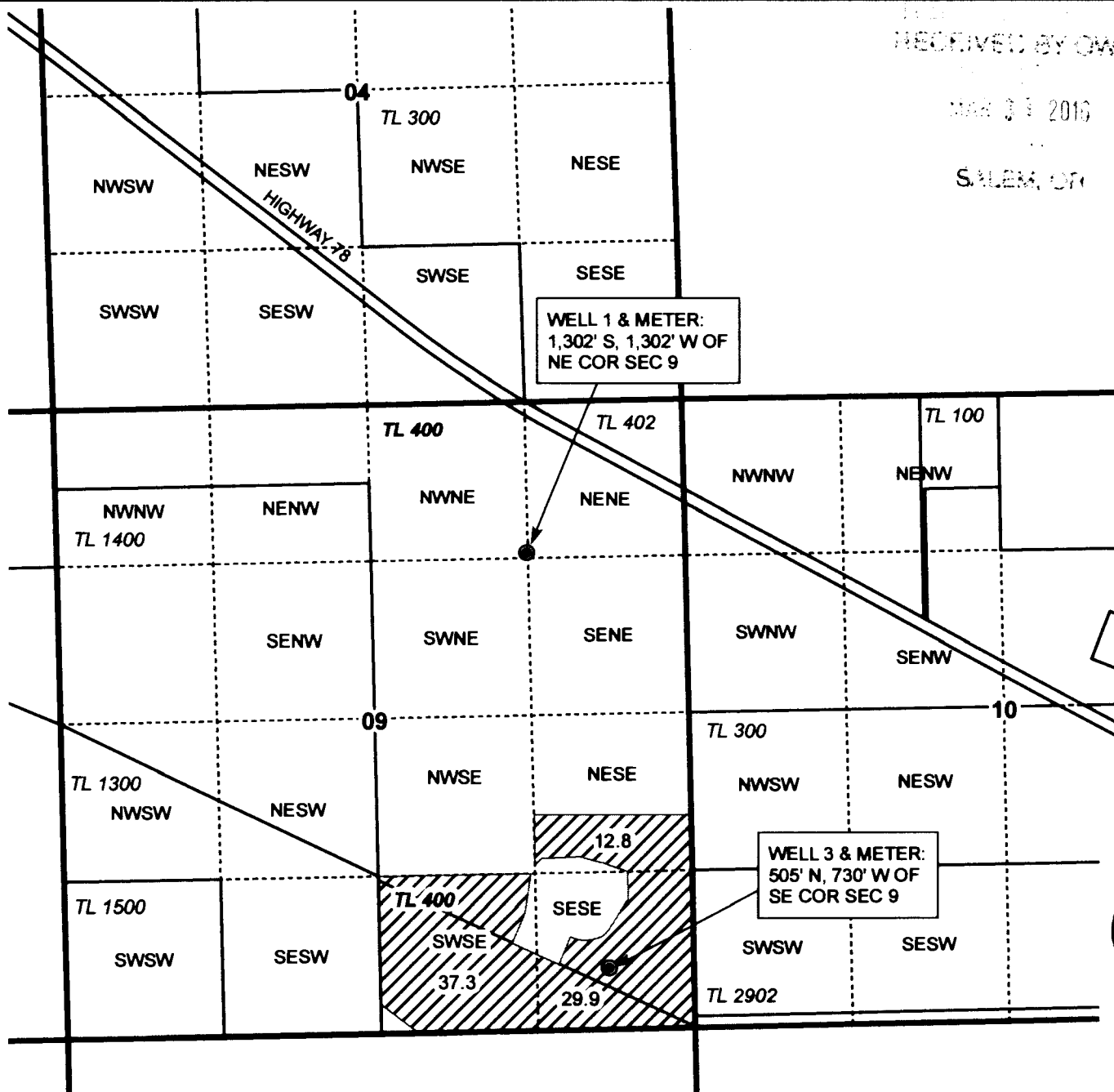
RECEIVED BY OWRD






MAR 31 2016

SALEM, OR

# T27S, R34E, SECTION 9, WM

HARNEY COUNTY, OREGON



-  POU Irrigation
-  Section
-  Quarter Quarter
-  Tax Lot
-  Well



RENEWAL DATE 12/31/2016

**CLAIM OF BENEFICIAL USE**  
**Golden Rule Farms, Inc.**

NOTE: THIS MAP IS NOT INTENDED TO  
PROVIDE LEGAL DIMENSIONS OR LOCATIONS  
OF PROPERTY OWNERSHIP LINES.

**WATER RIGHT SERVICES, LLC**  
PO BOX 1830, BEND, OR 97709  
CCB# 197121 [www.oregonwater.us](http://www.oregonwater.us)

APPLICATION G-17587

PERMIT G-17183

MARCH 28, 2016

541-389-2837 [JOHNSHORT@USA.COM](mailto:JOHNSHORT@USA.COM)