



original polyester map
in S-73437

WATER RIGHT CLAIM OF BENEFICIAL USE
FOR: JACK P. KONYN TRUST
LOCATED IN
SECTIONS 16, 17, 20, 21 & 28, T16S, R3W, W.M.
TAX LOT # 16 03 21 301
TAX LOT # 16 03 21 700
LANE COUNTY, OREGON
AUGUST 10, 2011
APP. # S-73410, PERMIT # 53605
APP. # S-73437, PERMIT # 52648

LEGEND

-  = ACRES WATERED PERMIT S-53605
-  = ACRES WATERED PERMIT S-52648
- - - = IRRIGATION LINES
- X = POD

RECEIVED

OCT 19 2011

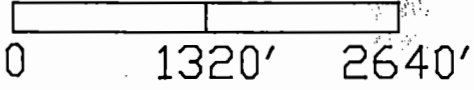
WATER RESOURCES DEPT
SALEM, OREGON

C 19 SEC 20
+
C 30 SEC 29

6" MANURE LINE FROM LAGOON
6" IRRIGATION LINES FROM POD

POD S-52648 = MUDDY CREEK
464' SOUTH, 3124.5' EAST
NW CORNER SECTION 29, T16S, R3W, W.M.
FISH SCREENS/METER SAME LOCATION

Scale: 1" = 1320 FT



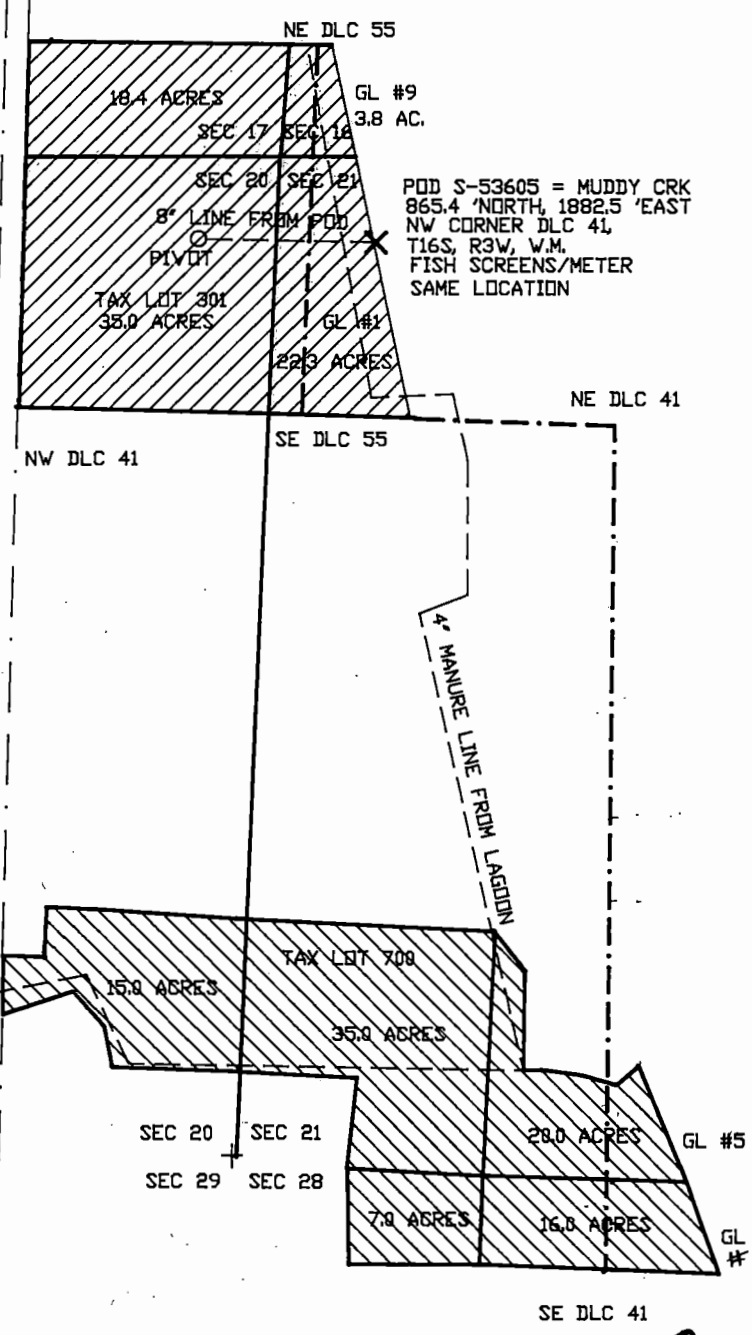
DISCLAIMER: THIS MAP IS NOT TO BE USED FOR PROPERTY LOCATION.
IT IS FOR WATER RIGHT PURPOSES ONLY.

RECEIVED

OCT 03 2011

WATER RESOURCES DEPT
SALEM, OREGON

N. COBURG ROAD



Certified Water Right Examiner
425
Harvey M. Christensen
Harvey M. Christensen
May 14, 1996
STATE OF OREGON



LICENSE RENEWAL DATE DECEMBER 31, 2011

NORTHWEST TIMBERLAND CONSULTING, INC.
37036 HWY #58, PLEASANT HILL, OREGON, 97455-9785
PHONE OR FAX (541) 461-4076