


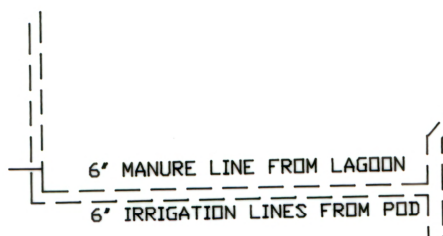


**WATER RIGHT CLAIM OF BENEFICIAL USE
 FOR: JACK P. KONYN TRUST
 LOCATED IN
 SECTIONS 16, 17, 20, 21 & 28, T16S, R3W, W.M.
 TAX LOT # 16 03 21 301
 TAX LOT # 16 03 21 700
 LANE COUNTY, OREGON
 AUGUST 10, 2011
 APP. # S-73410, PERMIT # 53605
 APP. # S-73437, PERMIT # 52648**


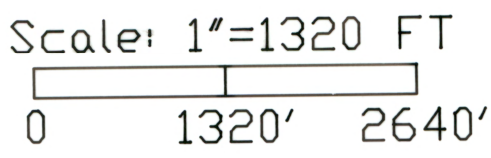
LEGEND

-  = ACRES WATERED PERMIT S-53605
-  = ACRES WATERED PERMIT S-52648
-  = IRRIGATION LINES
- X = POD

SEC 19 SEC 20
 +
 SEC 30 SEC 29



POD S-52648 = MUDDY CREEK
 464 'SOUTH, 3124.5 'EAST
 NW CORNER SECTION 29, T16S, R3W, W.M.
 FISH SCREENS/METER SAME LOCATION



DISCLAIMER: THIS MAP IS NOT TO BE USED FOR PROPERTY LOCATION.
 IT IS FOR WATER RIGHT PURPOSES ONLY.

LICENSE RENEWAL DATE DECEMBER 31, 2011

RECEIVED
 OCT 03 2011
 WATER RESOURCES DEPT
 SALEM, OREGON

NORTHWEST TIMBERLAND CONSULTING, INC.
 37036 HWY #58, PLEASANT HILL, OREGON, 97455-978:
 PHONE OR FAX (541) 461-4076

N. COBURG ROAD

