


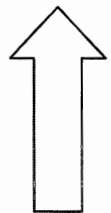
Well & Meter – 500' West, 1260' South of East Quarter Corner.

East Quarter Corner



T22S, R10E
Section 30
Deschutes County

North

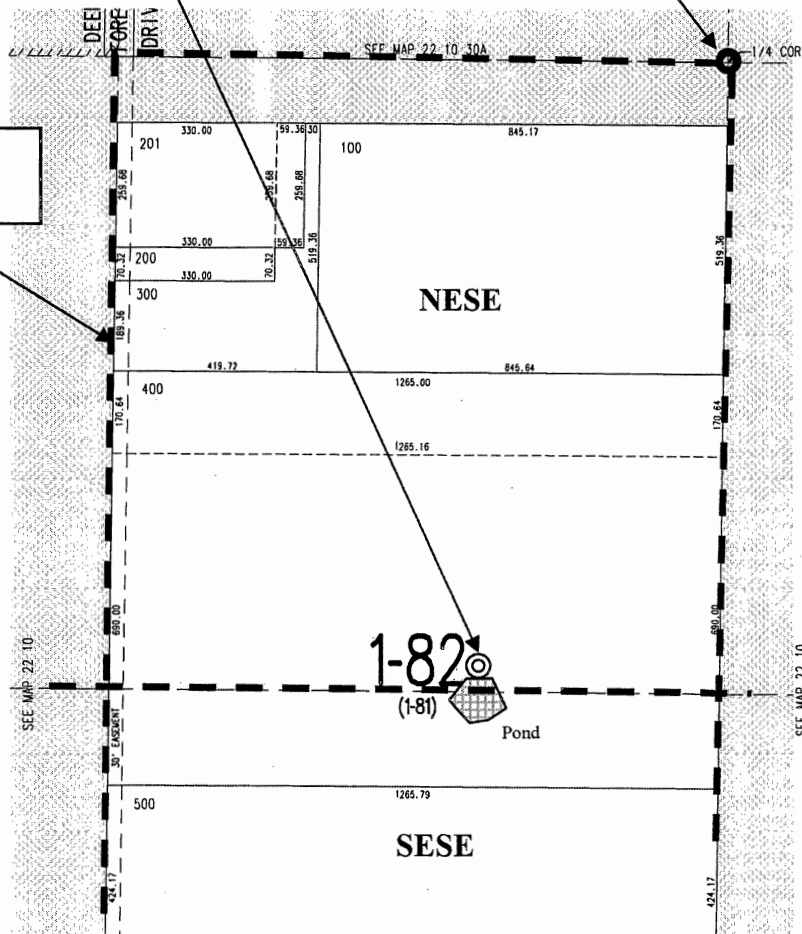


1 inch equals 400 feet

RECEIVED BY OWRD

JUL 29 2013

SALEM, OR



Quarter-Quarter Section Boundaries.


This map is not intended to provide legal dimensions or locations of property ownership lines.

Claim of Beneficial Use Map for John M. Lipkowitz T-11463

- Place of Use - Storage
- Approximate Well Location
- Approximate Corner Location

July 24, 2013

John A. Short
Water Right Services, LLC
 P.O. Box 1830
 Bend, OR 97709
 541-389-2837
johnshort@usa.com
www.oregonwater.us



JOB# 12046

RENEWAL DATE: 12-31-2013