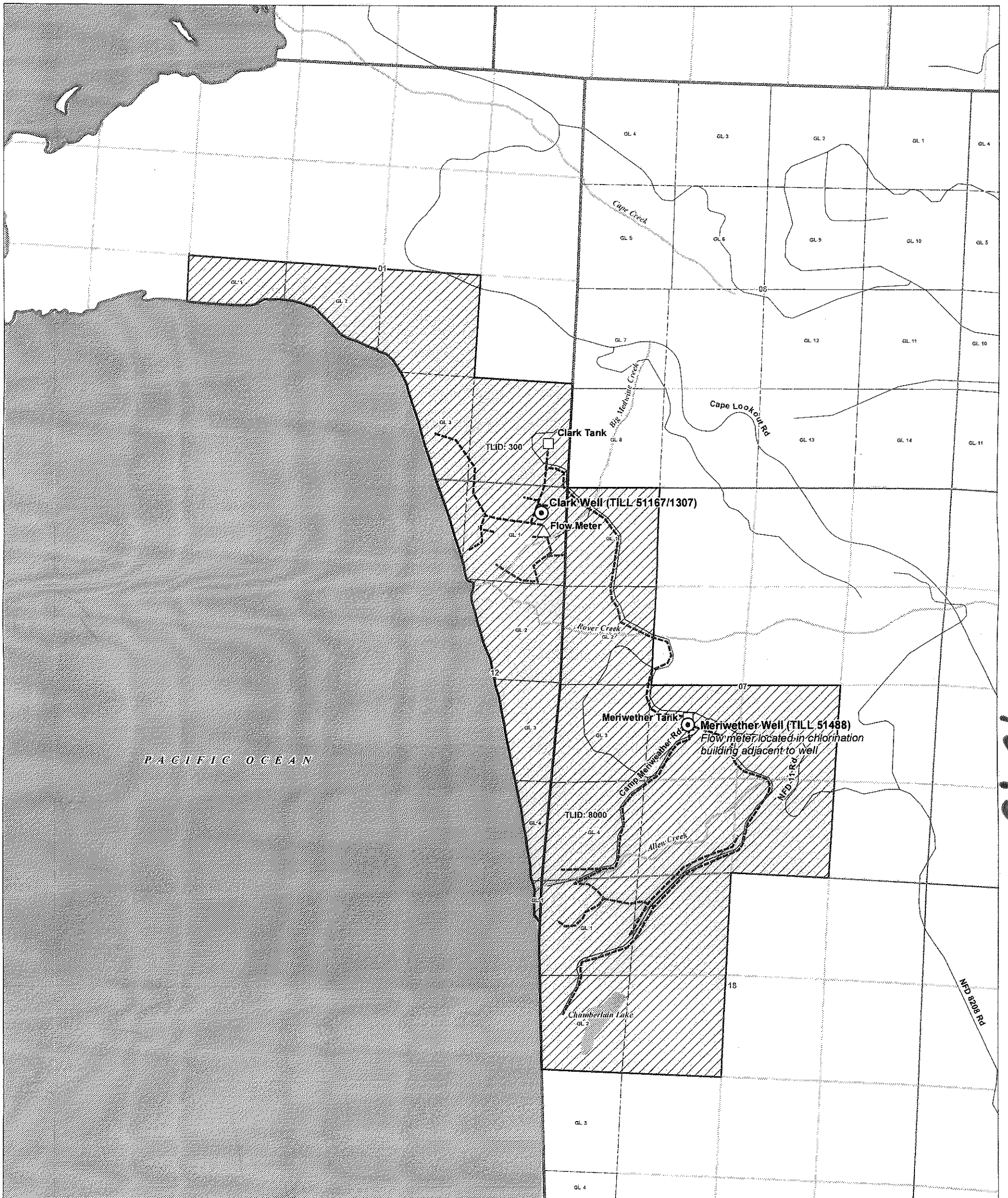


COBU MAP 1075-

**Claim of Beneficial Use Map
Permit G-15822 (Application G-16242)**

**A water right in the name of Cascade Council of Boy Scouts of America
Tillamook County**

Township 3 South, Ranges 10 and 11 West (W.M.)



1075-

LEGEND


- Point of Appropriation (POA)
- Place of Use (POU)
- Storage Tank
- Flow Meter
- Mainline
- Tax Lot Owned by Boy Scouts of America
- Government Lot (GL)
- Road
- Watercourse
- Waterbody

POA LOCATION DESCRIPTION

Meriwether Well
Located 3,170 feet South and 1,610 feet East from the NW corner of Section 7, Township 3 South, Range 10 West (W.M.)

Clark Well
Located 380 feet South and 310 feet West from the NE corner of Section 12, Township 3 South, Range 11 West (W.M.)

Certified Water Rights Examiner Stamp



RECEIVED BY OWNER

APR 18 2017

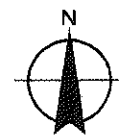
SALEM, OR

DISCLAIMER

This map was prepared for the purpose of identifying the location of a water right only and it is not intended to provide legal dimensions or location of property ownership lines.

MAP NOTES

Date: March 30, 2017
Data Sources: BLM, ESRI, USGS



0 660 1,320
1 inch = 1,320 feet

