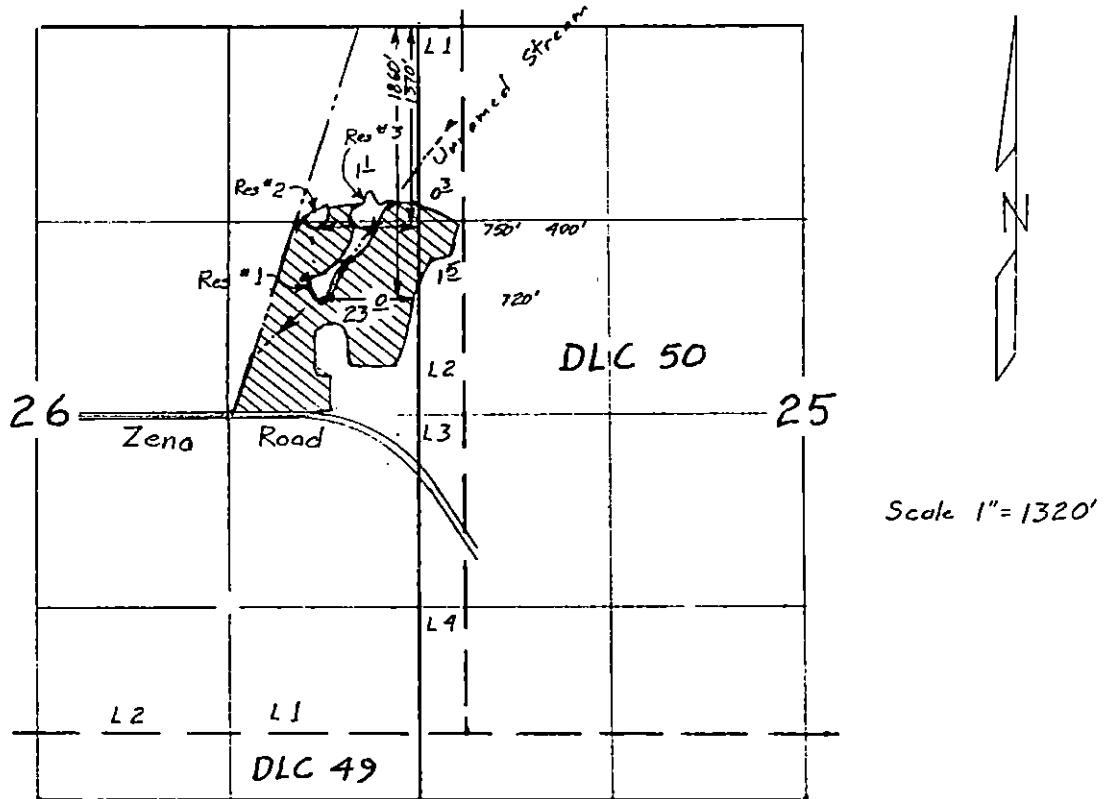


see Original map in 75364

# TOWNSHIP 6 SOUTH, RANGE 4 WEST, W.M.



See T-7273 (Cause for res #1 from steel line)


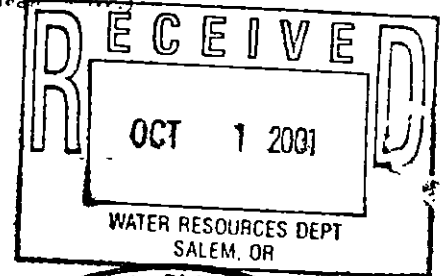
Surveyed Sep 30, 2001

Claim of Beneficial Use Map  
for

**DAVID KNIELING**

App R-75365 Per 53509

App S-75364 Per R-12595



Renewal Dec 31, 2001

This map is for the purpose of locating a water right only and has no intent to provide legal dimensions or the location of property lines.

**ESTES SURVEYS, LLC**  
 6293 Sunnyview Rd. NE Salem, OR 97305 (503) 585-7593  
 60382 Arnold Rd. Bend, OR 97702 (503) 382-7391