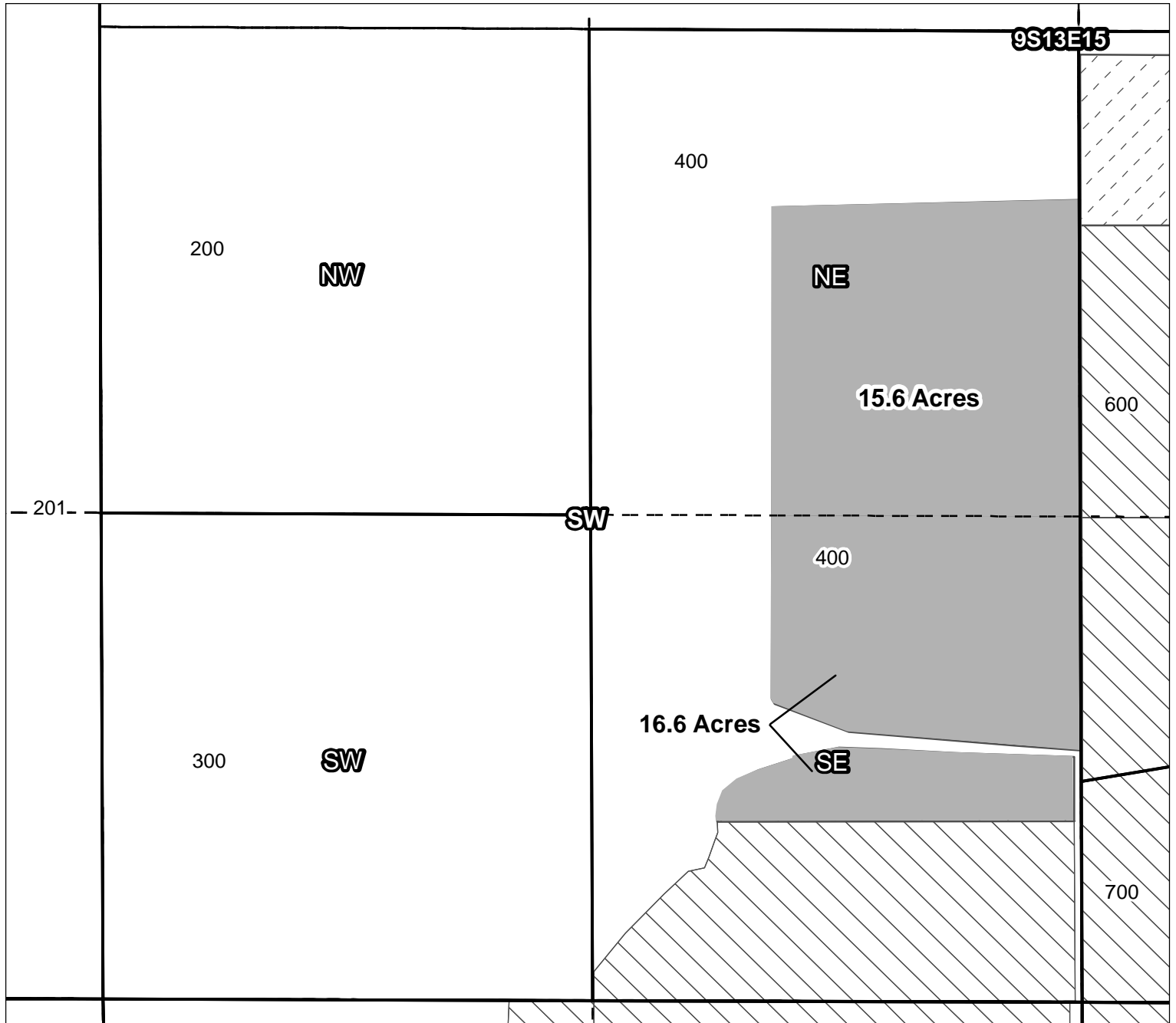
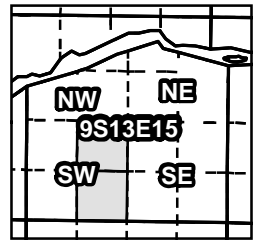


North Unit Irrigation District

Claim of Beneficial Use - CW-75

Certificates: CW-75

for Seth R. & Sally L. Klann



Taxlot 400, 9S13E15NESW: 15.6 Acres ON

Taxlot 400, 9S13E15SESW: 16.6 Acres ON

- Canals
- Taxlots
- Claim of Beneficial Use
- Cert 72279 & 72281
- Cert 88876
- All Other Certs

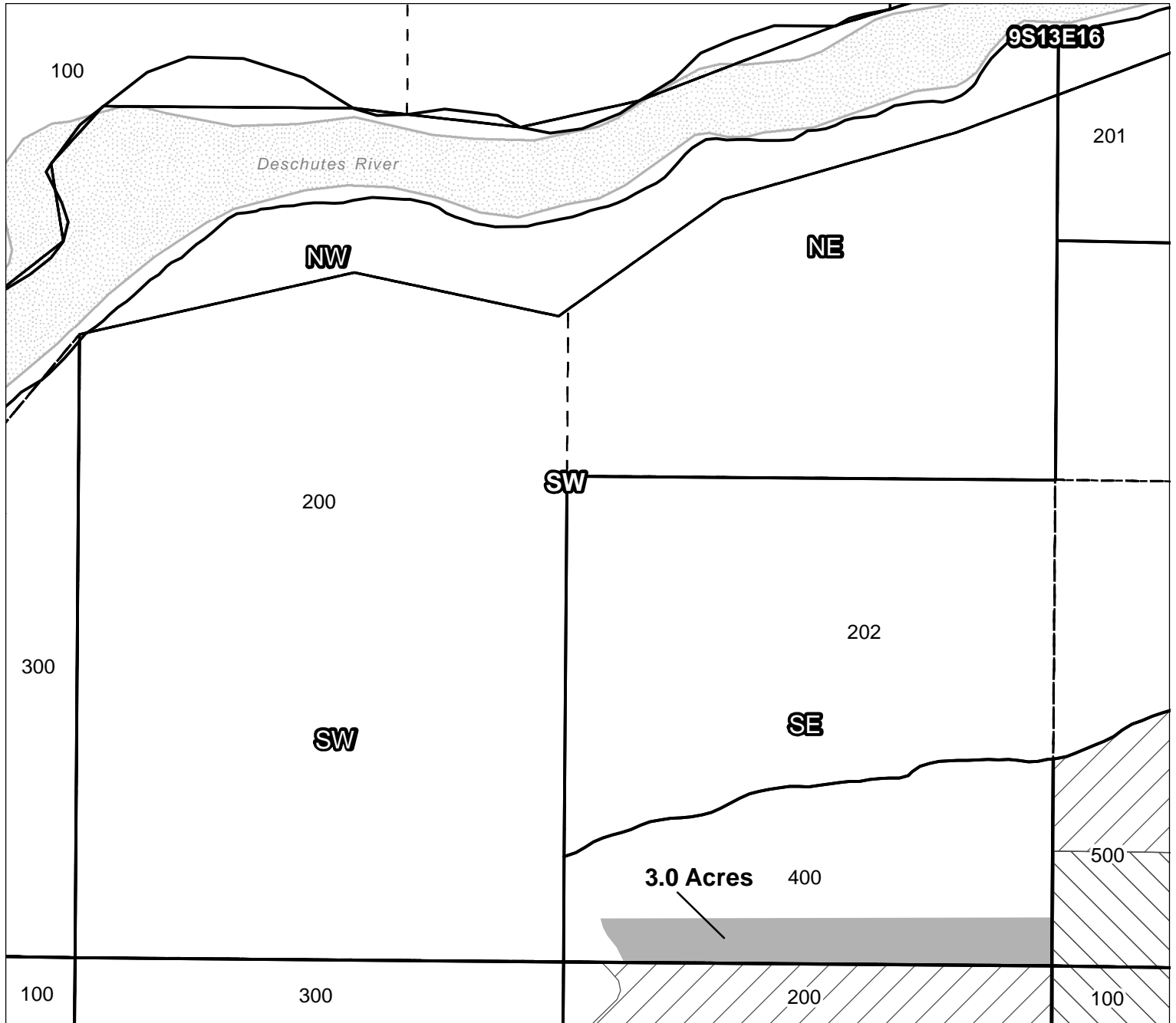
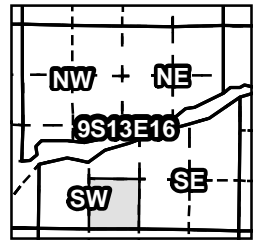


1 inch = 400 feet

North Unit Irrigation District

Claim of Beneficial Use - CW-75

Certificates: CW-75
for Scott M. Samsel



Taxlot 400, 9S13E16SESW: 3.0 Acres ON

- Canals
- Taxlots
- Claim of Beneficial Use
- Cert 72279 & 72281
- Cert 88876
- All Other Certs



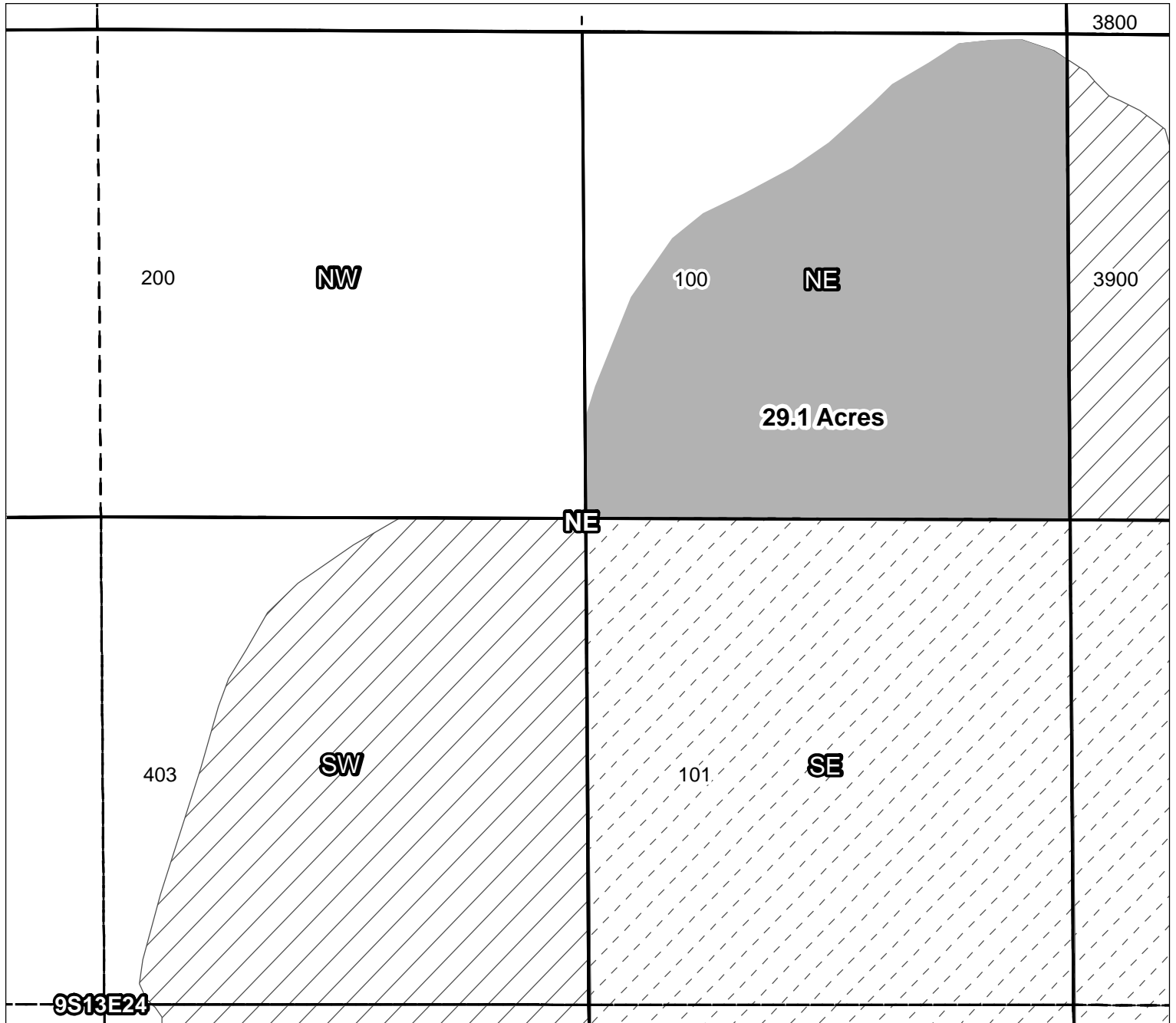
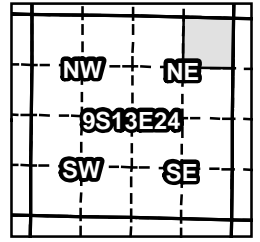
1 inch = 400 feet

North Unit Irrigation District







Claim of Beneficial Use - CW-75

Certificates: CW-75

for Weigand Ranches, Inc.



Taxlot 100, 9S13E24NENE: 29.1 Acres ON

-  Canals
-  Taxlots
-  Claim of Beneficial Use
-  Cert 72279 & 72281
-  Cert 88876
-  All Other Certs



1 inch = 400 feet

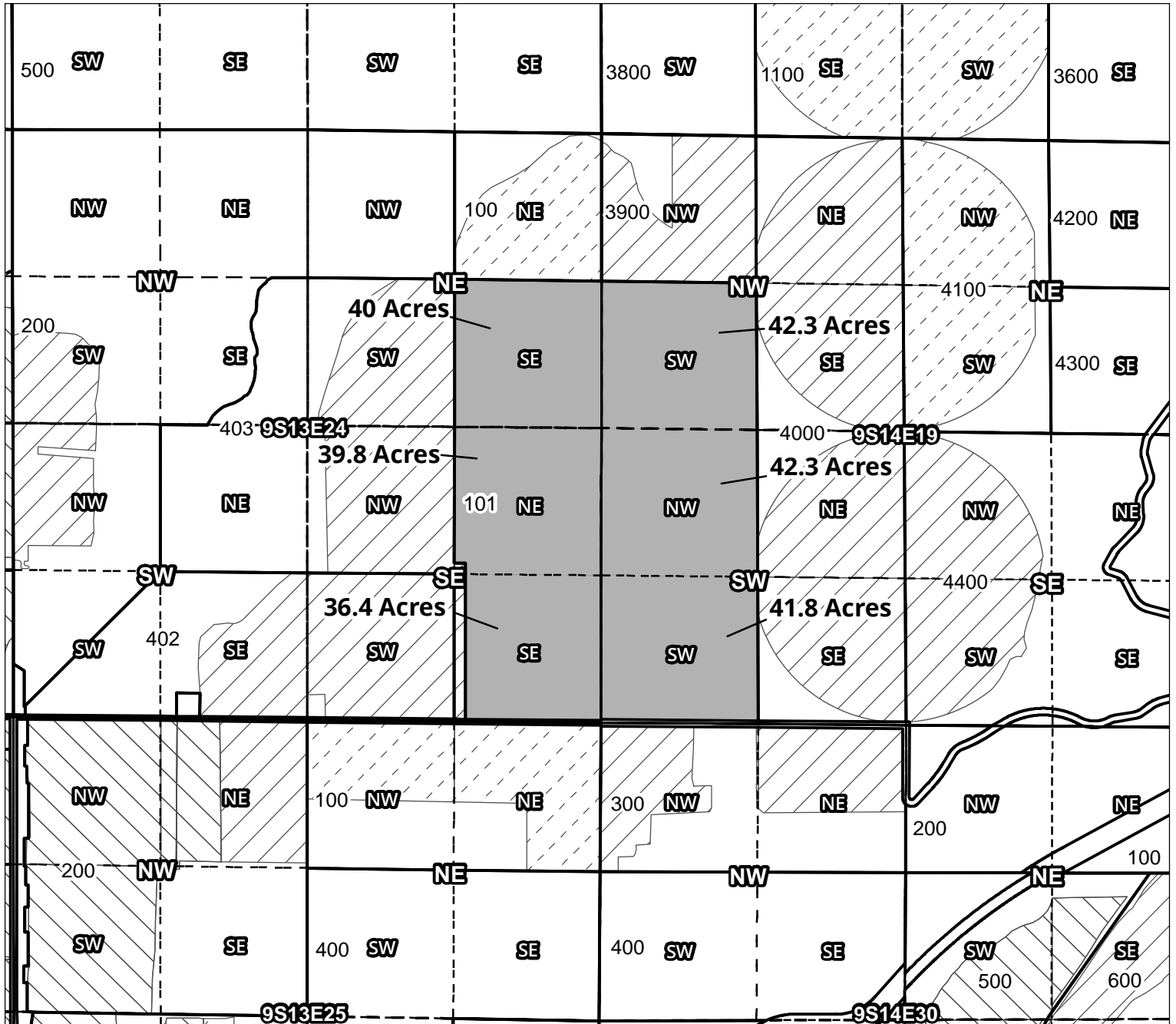
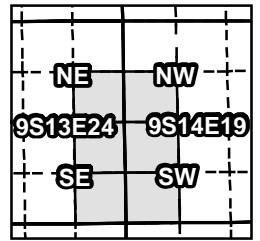
Prepared by Geo-Spatial Solutions Inc. | January 2015

North Unit Irrigation District

Claim of Beneficial Use - CW-75

Certificates: CW-75

for Weigand Ranches, LLC



- Taxlot 101, 9S13E24SENE: 40 Acres ON
- Taxlot 101, 9S13E24NESE: 39.8 Acres ON
- Taxlot 101, 9S13E24SESE: 36.4 Acres ON
- Taxlot 101, 9S14E19SWNW (Gov. Lot 2): 42.3 Acres ON
- Taxlot 101, 9S14E19NWSW (Gov. Lot 3): 42.3 Acres ON
- Taxlot 101, 9S14E19SWSW (Gov. Lot 4): 41.8 Acres ON

- Canals
- Taxlots
- Claim of Beneficial Use
- Cert 72279 & 72281
- Cert 88876
- All Other Certs



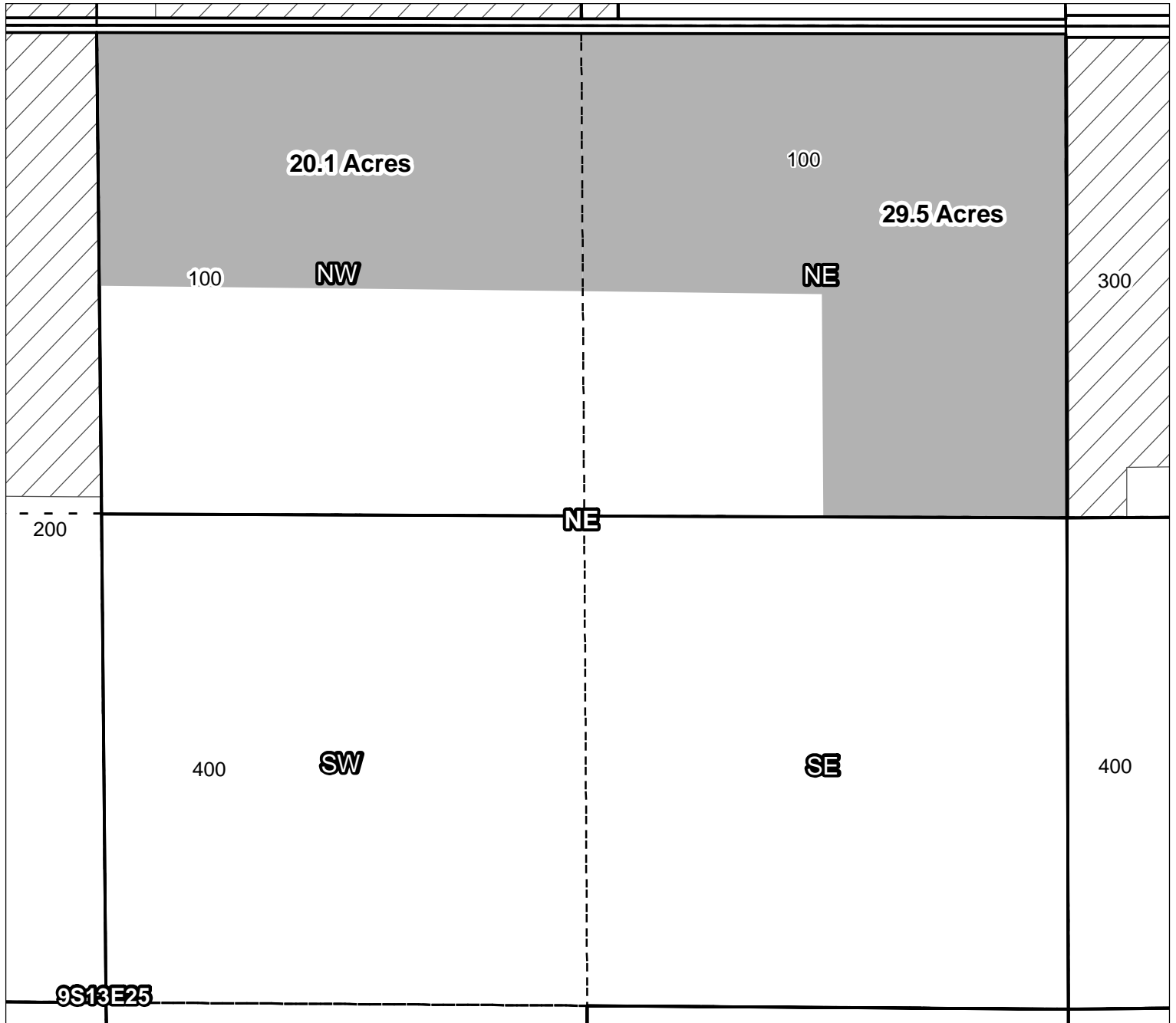
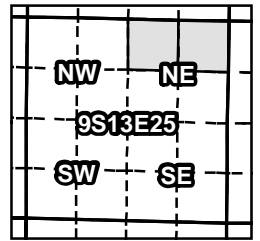
1 inch = 1,320 feet

North Unit Irrigation District

Claim of Beneficial Use - CW-75







Certificates: CW-75

for H. Bryce Vibbert, Joy E. Vibbert, Sean N. Vibbert & H. Megan Vibbert



Taxlot 100, 9S13E25NWNE: 20.1 Acres ON

Taxlot 100, 9S13E25NENE: 29.5 Acres ON

-  Canals
-  Taxlots
-  Claim of Beneficial Use
-  Cert 72279 & 72281
-  Cert 88876
-  All Other Certs



1 inch = 400 feet

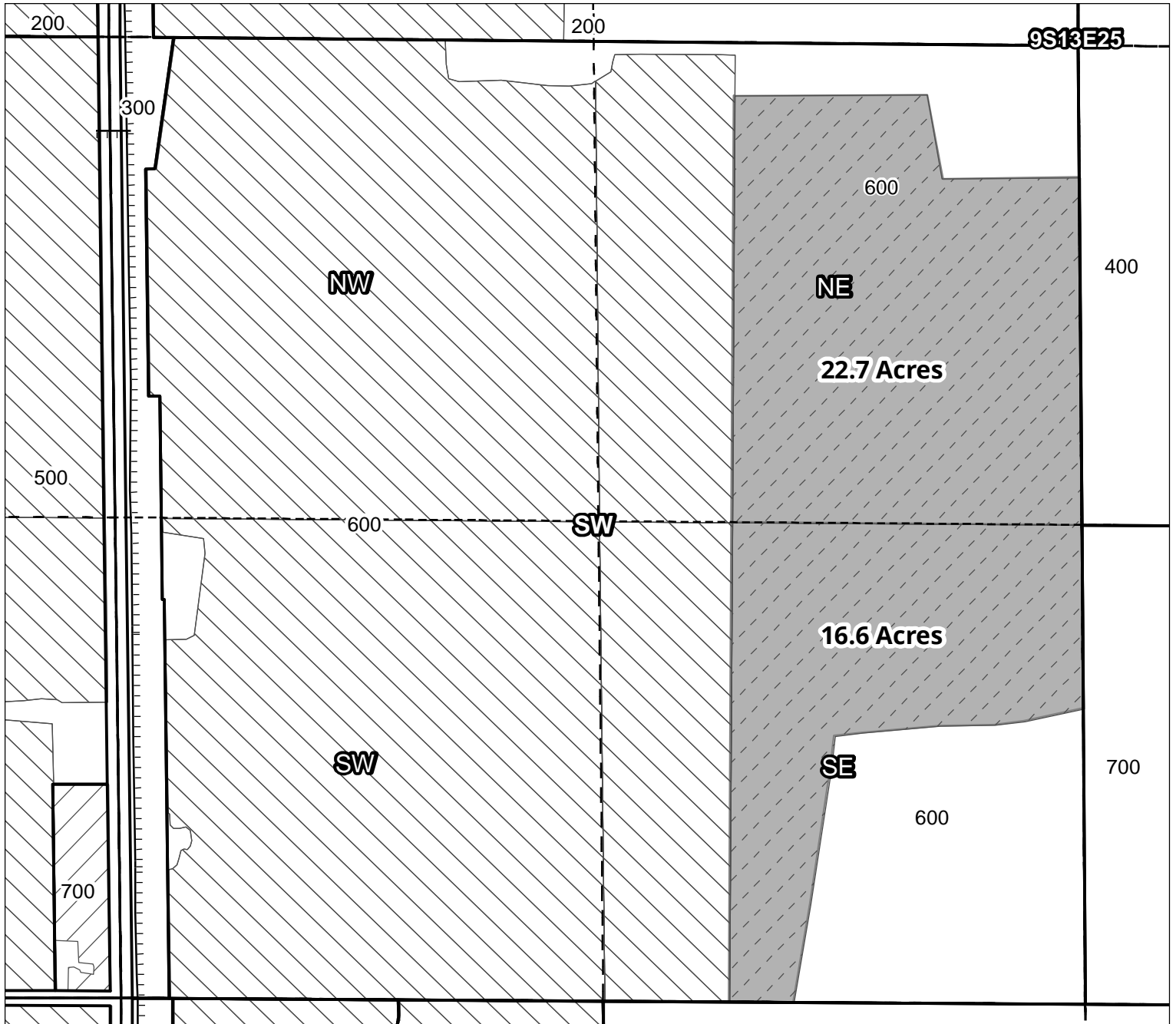
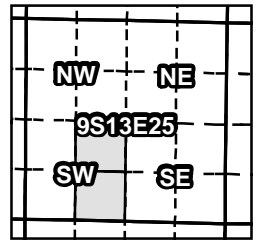
Prepared by Geo-Spatial Solutions Inc. | January 2015

North Unit Irrigation District

Claim of Beneficial Use - CW-75

Certificates: CW-75

for William R. Durette



Taxlot 600, 9S13E25NESW: 22.7 Acres ON

Taxlot 600, 9S13E25SESW: 16.6 Acres ON

- Canals
- Taxlots
- Claim of Beneficial Use
- Cert 72279 & 72281
- Cert 88876
- All Other Certs



1 inch = 400 feet

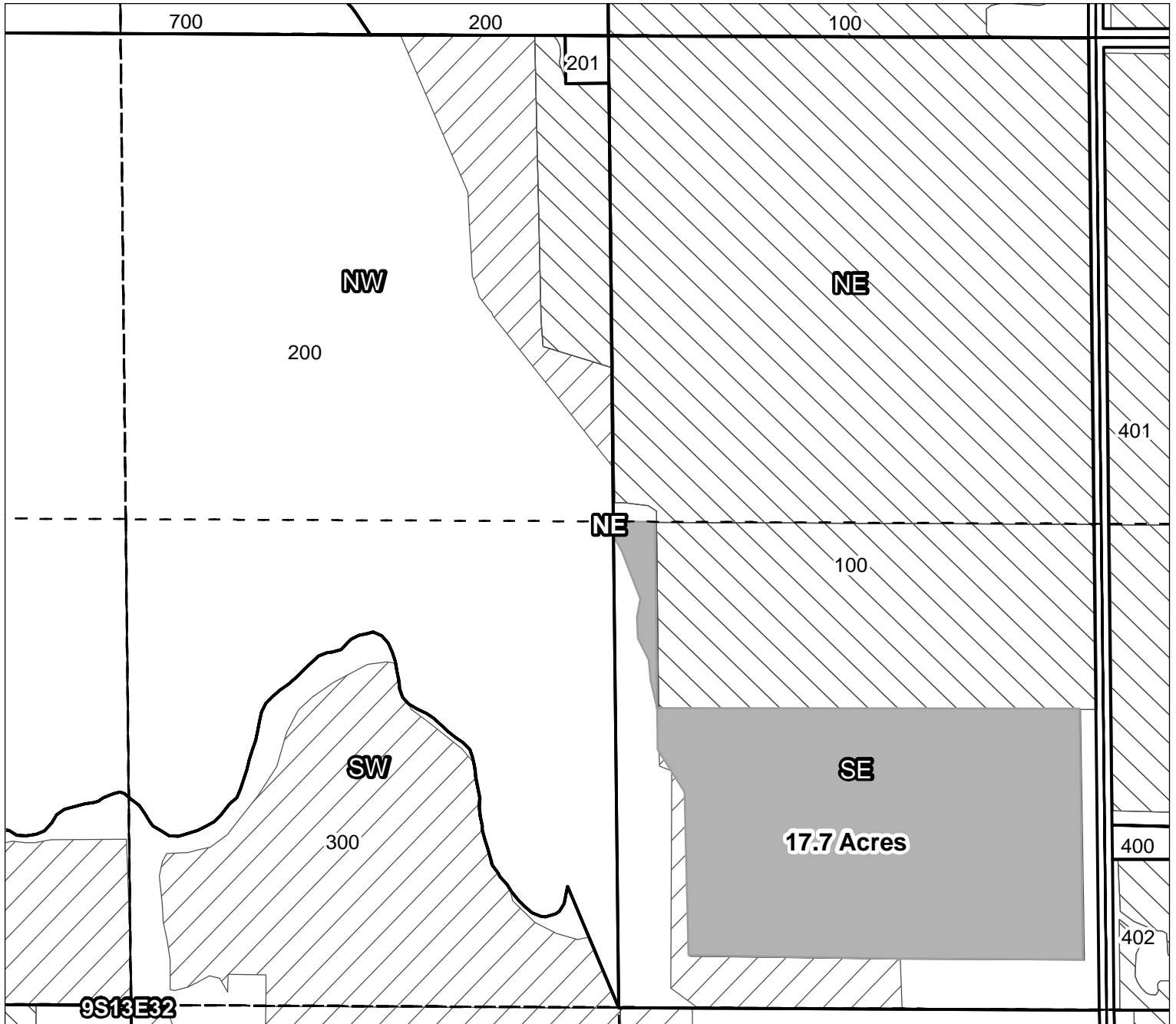
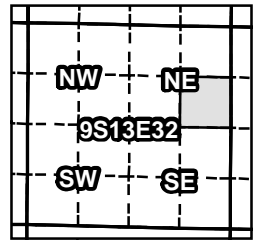
Prepared by Geo-Spatial Solutions Inc. | August 2015

North Unit Irrigation District

Claim of Beneficial Use - CW-75

Certificates: CW-75

for Boyle, Ryan C. & Heidimarie M.



Taxlot 100, 9S13E32SENE: 17.7 Acres ON

- Canals
- Taxlots
- Claim of Beneficial Use
- Cert 72279 & 72281
- Cert 88876
- All Other Certs



1 inch = 400 feet

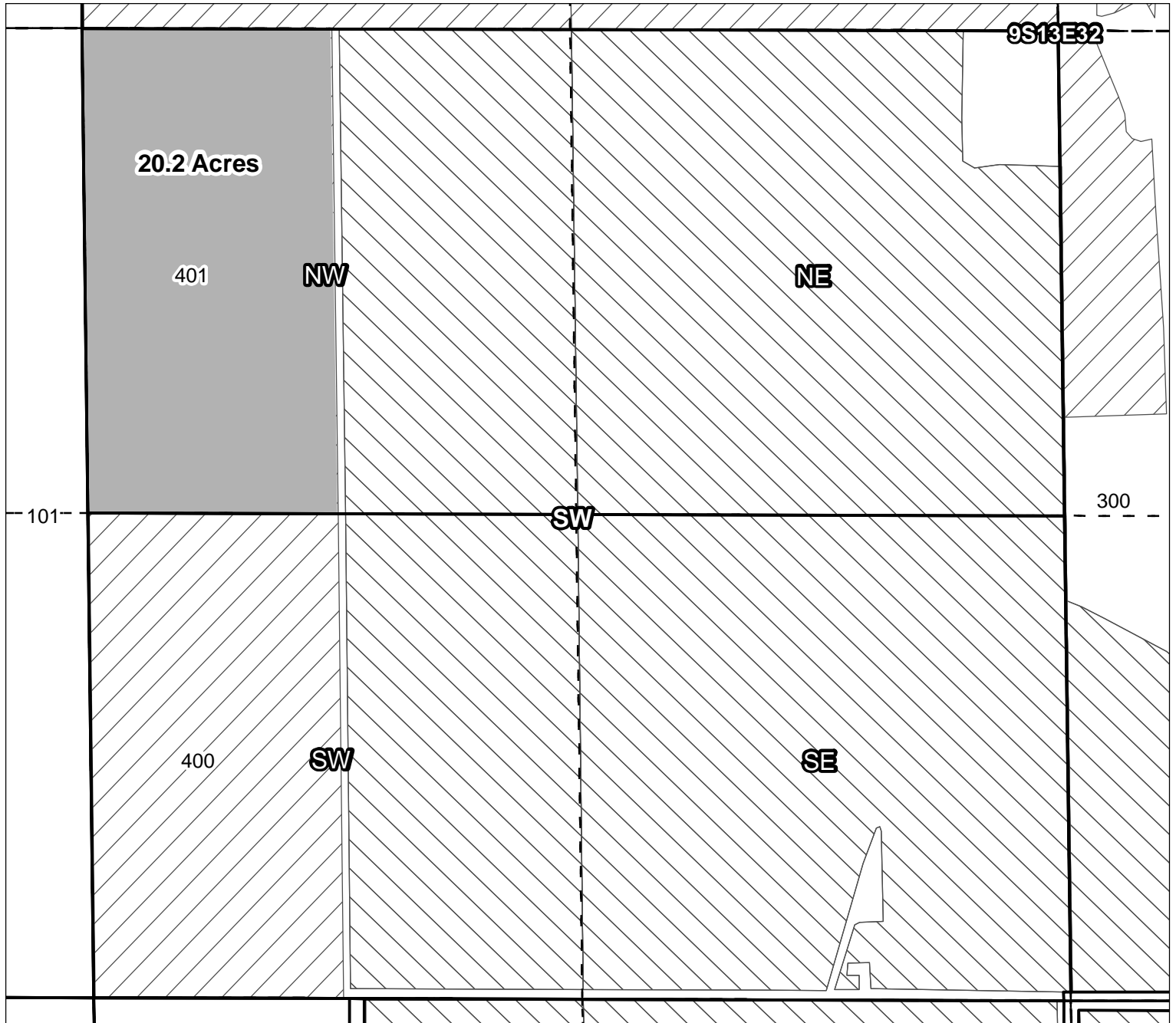
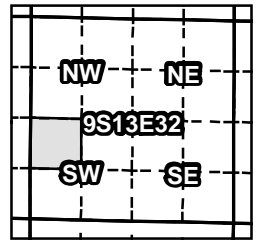
Prepared by Geo-Spatial Solutions Inc. | January 2015

North Unit Irrigation District

Claim of Beneficial Use - CW-75

Certificates: CW-75

for Harris, Gary & Camille



Taxlot 401, 9S13E32NWSW: 20.2 Acres ON

- Canals
- Taxlots
- Claim of Beneficial Use
- Cert 72279 & 72281
- Cert 88876
- All Other Certs



1 inch = 400 feet

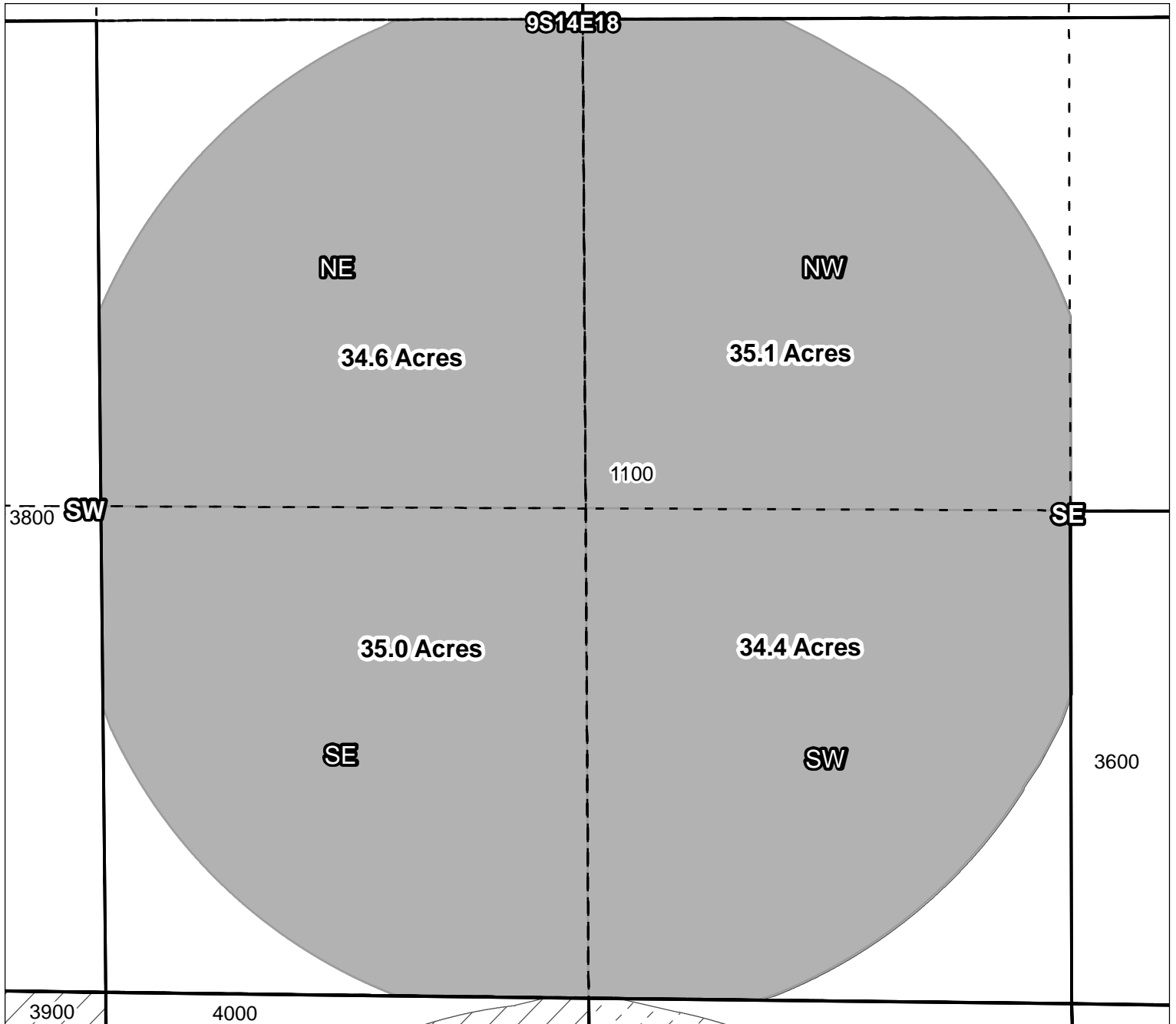
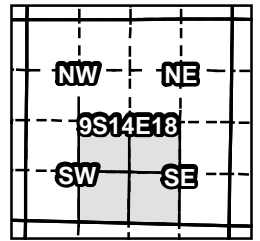
Prepared by Geo-Spatial Solutions Inc. | January 2015

North Unit Irrigation District

Claim of Beneficial Use - CW-75

Certificates: CW-75

for Vibbert, Joy E., Vibbert, H. Bryce & Vibbert, Linda M.



Taxlot 1100, 9S14E18NESW: 34.6 Acres ON
Taxlot 1100, 9S14E18NWSE: 35.1 Acres ON
Taxlot 1100, 9S14E18SESW: 35.0 Acres ON
Taxlot 1100, 9S14E18SWSE: 34.4 Acres ON

- Canals
- Taxlots
- Claim of Beneficial Use
- Cert 72279 & 72281
- Cert 88876
- All Other Certs



1 inch = 400 feet

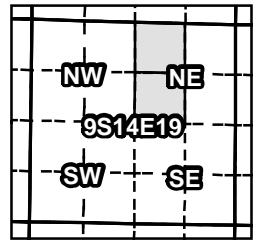
Prepared by Geo-Spatial Solutions Inc. | January 2015

North Unit Irrigation District

Claim of Beneficial Use - CW-75

Certificates: CW-75

for Vibbert, James & Nielson, Althea



Taxlot 4100, 9S14E19NWNE: 29.1 Acres ON

Taxlot 4100, 9S14E19SWNE: 29.3 Acres ON

- Canals
- Taxlots
- Claim of Beneficial Use
- Cert 72279 & 72281
- Cert 88876
- All Other Certs



1 inch = 400 feet

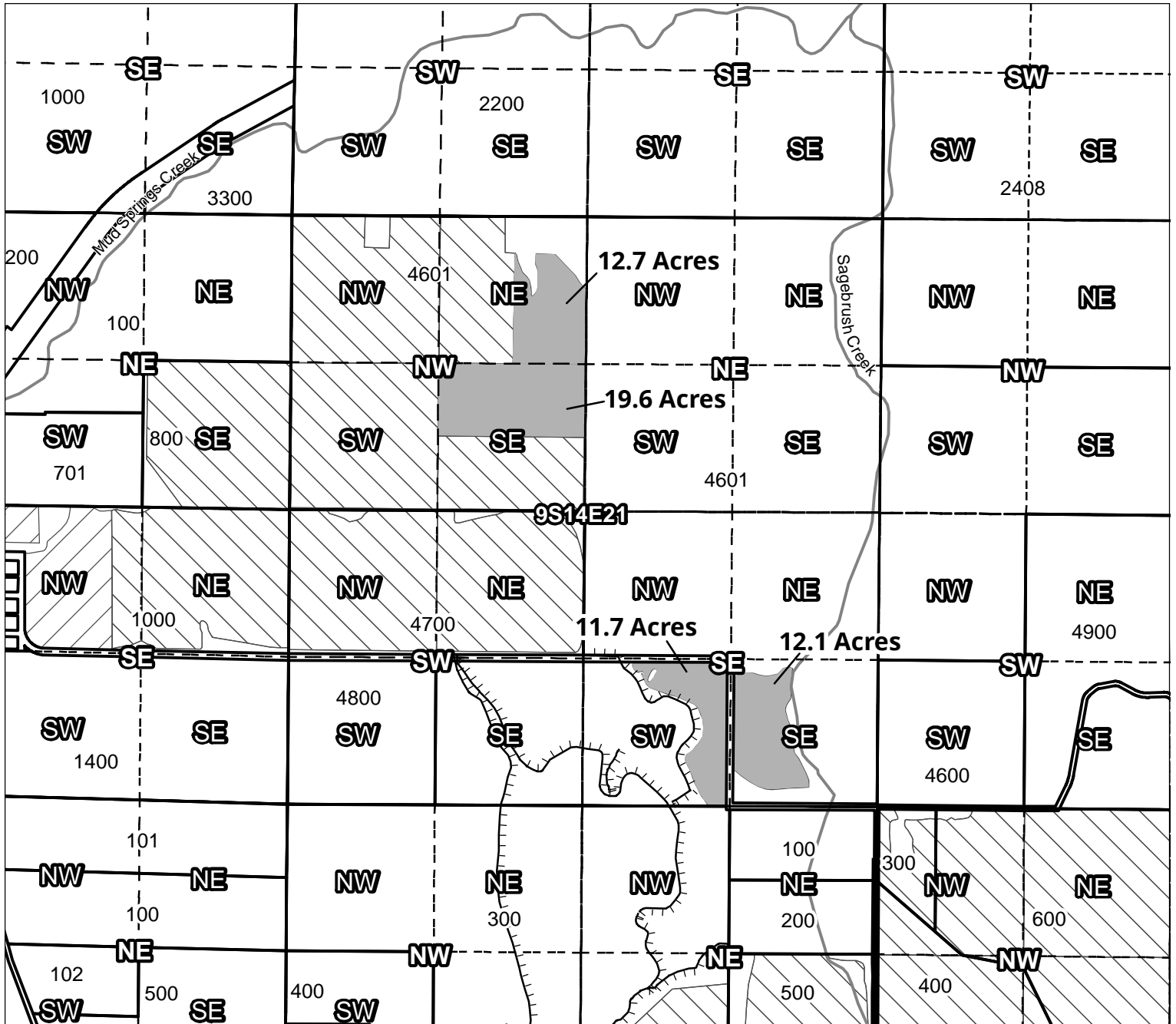
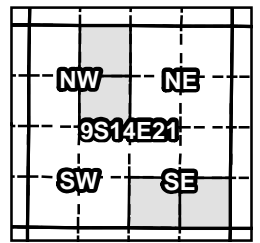
Prepared by Geo-Spatial Solutions Inc. | January 2015

North Unit Irrigation District

Claim of Beneficial Use - CW-75

Certificates: CW-75

for Columbia Empire Farms, Inc & Pamplin Jr., R.B.



Taxlot 4601, 9S14E21NENW: 12.7 Acres ON
 Taxlot 4601, 9S14E21SESW: 19.6 Acres ON
 Taxlot 4601, 9S14E21SWSE: 11.7 Acres ON
 Taxlot 4601, 9S14E21SESE: 12.1 Acres ON

- Canals
- Taxlots
- Claim of Beneficial Use
- Cert 72279 & 72281
- Cert 88876
- All Other Certs



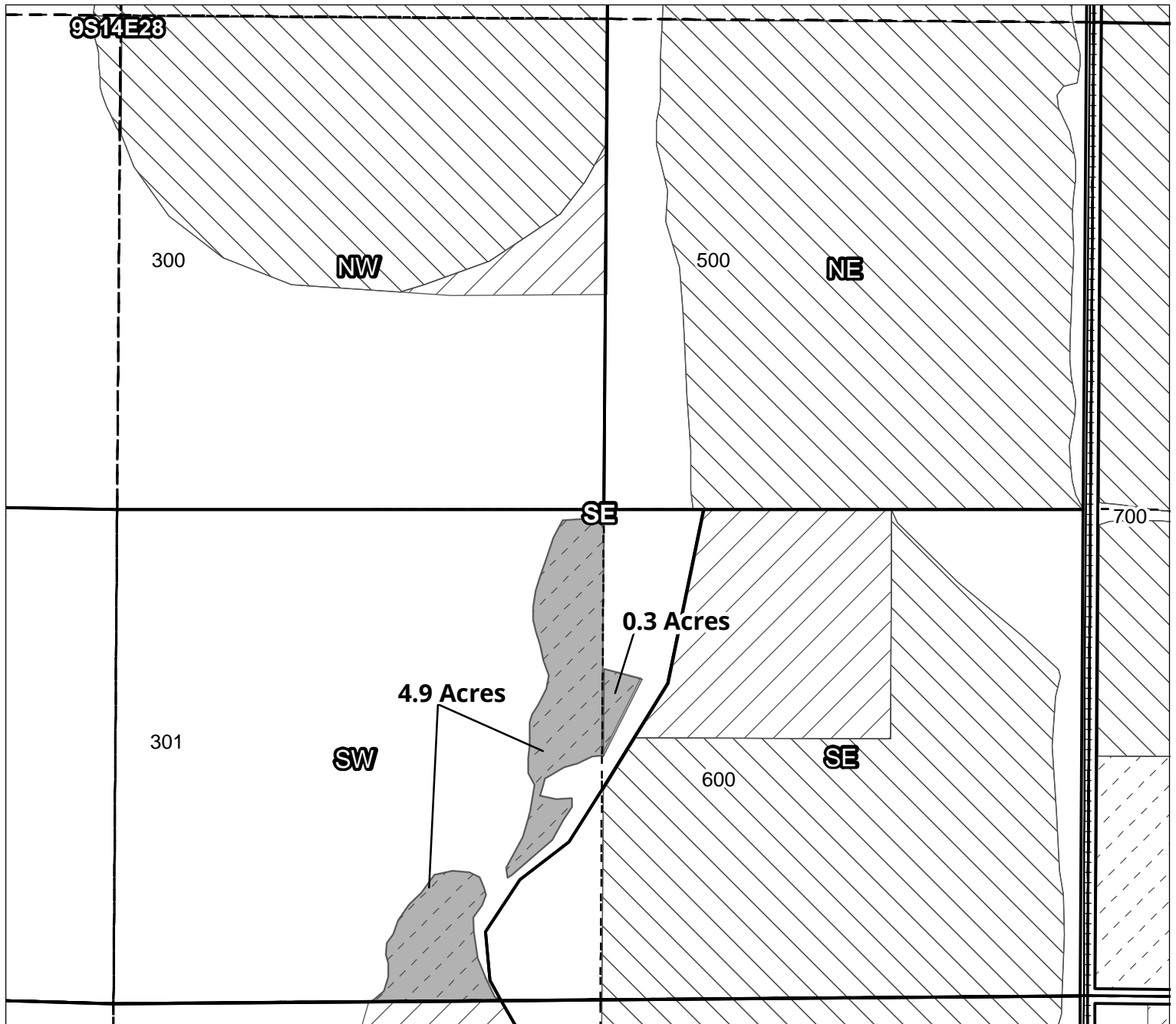
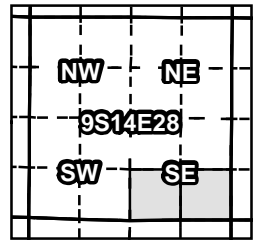
1 inch = 1,320 feet

North Unit Irrigation District

Claim of Beneficial Use - CW-75







Certificates: CW-75

for R2 Land, LLC



Taxlot 301, 9S14E28SWSE: 4.9 Acres ON

Taxlot 301, 9S14E28SESE: 0.3 Acres ON

-  Canals
-  Taxlots
-  Claim of Beneficial Use
-  Cert 72279 & 72281
-  Cert 88876
-  All Other Certs



1 inch = 400 feet

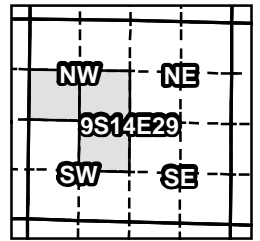
Prepared by Geo-Spatial Solutions Inc. | August 2015

North Unit Irrigation District

Claim of Beneficial Use - CW-75

Certificates: CW-75

for Michael J. Mazour



Taxlot 300, 9S14E29SWNW: 14.50 Acres ON

Taxlot 300, 9S14E29SENE: 4.60 Acres ON

Taxlot 300, 9S14E29NESW: 2.60 Acres ON

- Canals
- Taxlots
- Claim of Beneficial Use
- Cert 72279 & 72281
- Cert 90177
- All Other Certs



1 inch = 400 feet

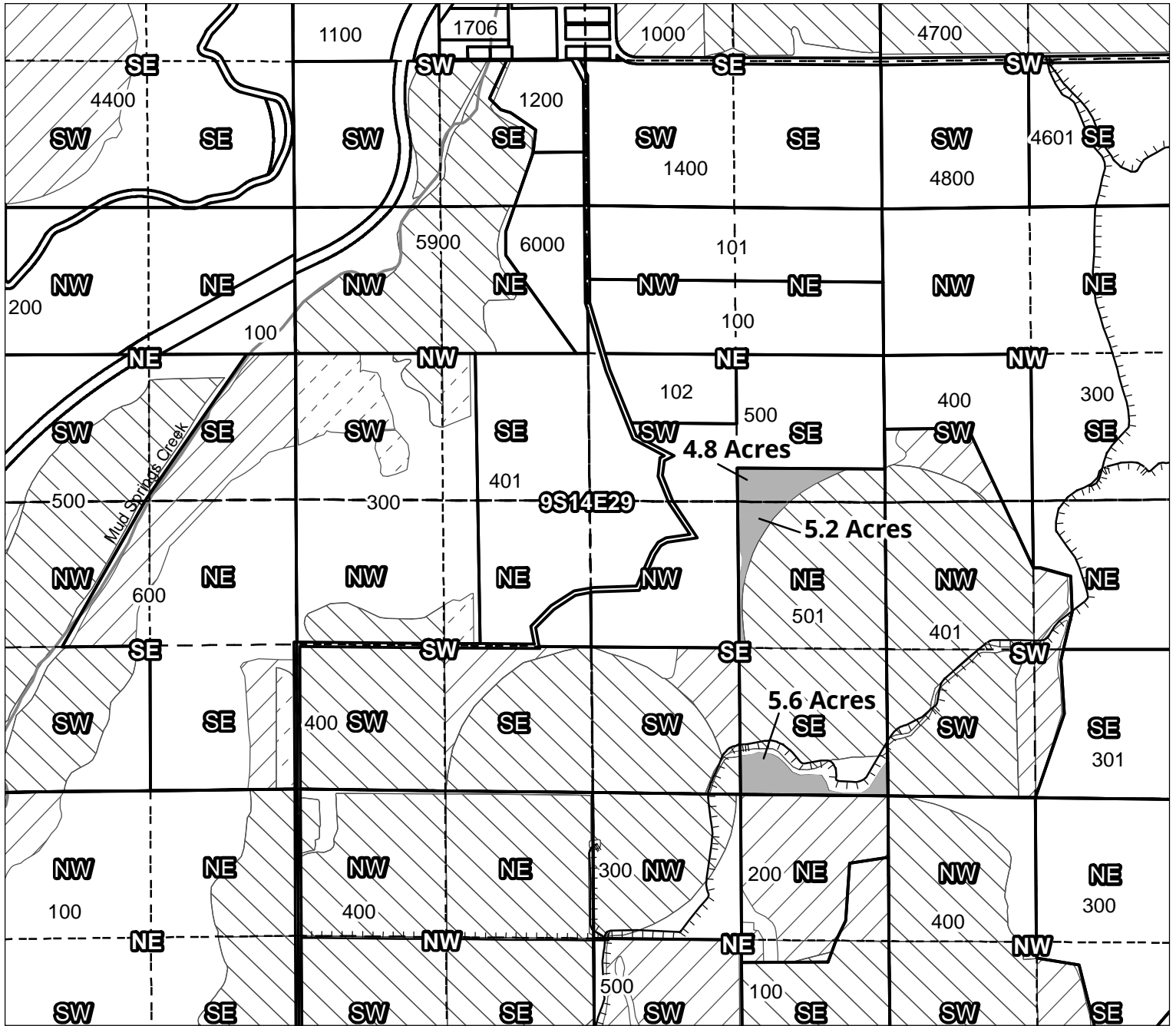
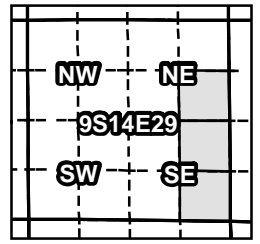
Prepared by FireWhat Inc. | September 2016

North Unit Irrigation District

Claim of Beneficial Use - CW-75

Certificates: CW-75

for Williams & Williams LLC



Taxlot 501, 9S14E29SENE: 4.8 Acres ON
 Taxlot 501, 9S14E29NESE: 5.2 Acres ON
 Taxlot 501, 9S14E29SESE: 5.6 Acres ON

- Canals
- Taxlots
- Claim of Beneficial Use
- Cert 72279 & 72281
- Cert 88876
- All Other Certs



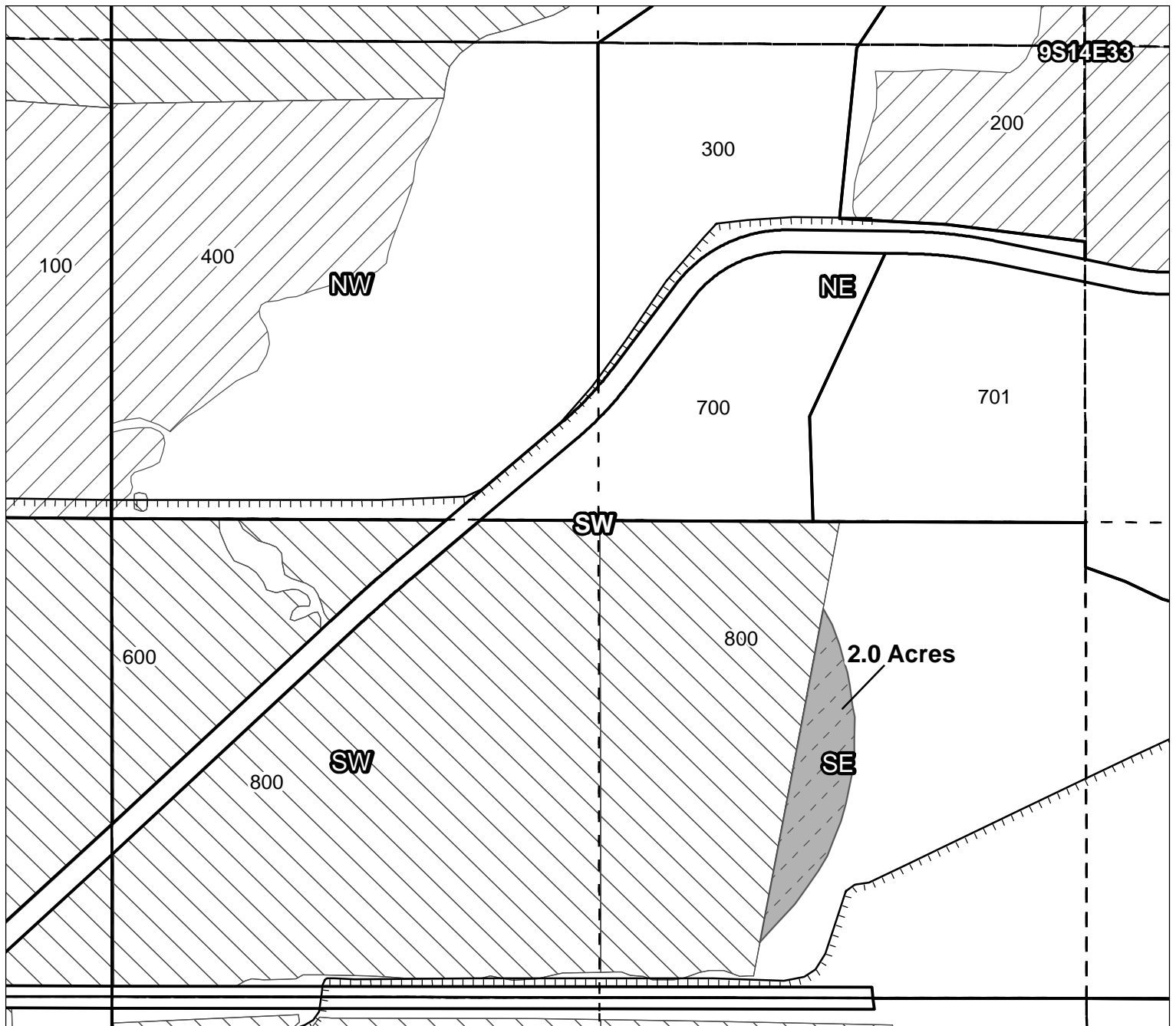
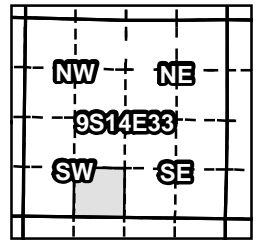
1 inch = 1,320 feet

North Unit Irrigation District

Claim of Beneficial Use - CW-75

Certificates: CW-75

for R2 Land, LLC



Taxlot 800, 9S14E33SESW: 2.0 Acres ON

- Canals
- Taxlots
- Claim of Beneficial Use
- Cert 72279 & 72281
- Cert 88876
- All Other Certs



1 inch = 400 feet

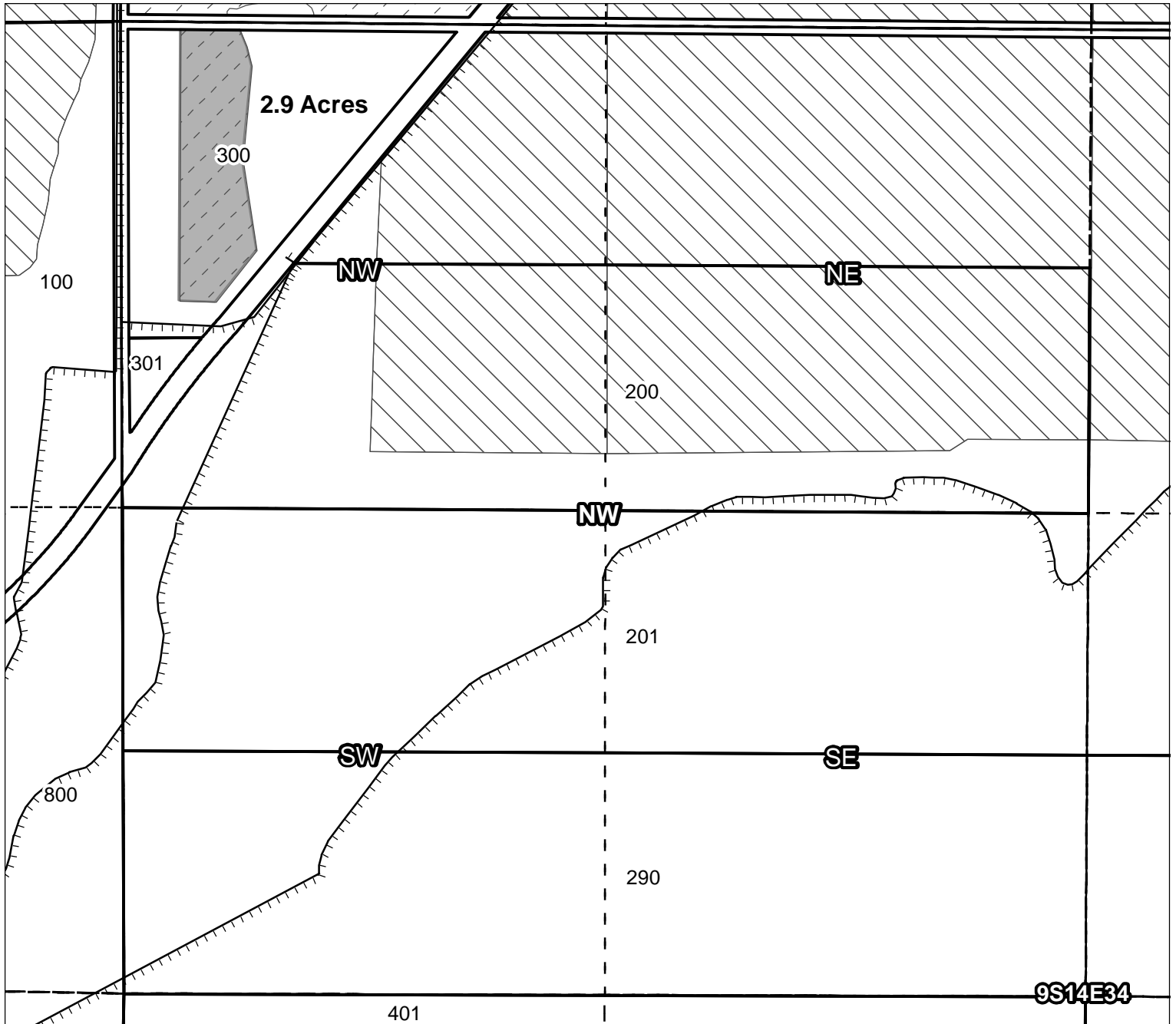
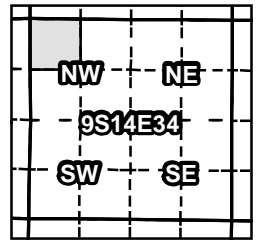
Prepared by Geo-Spatial Solutions Inc. | August 2015

North Unit Irrigation District

Claim of Beneficial Use - CW-75

Certificates: CW-75

for Martin Revocable Trust



Taxlot 300, 9S14E34NWNW: 2.9 Acres ON

- Canals
- Taxlots
- Claim of Beneficial Use
- Cert 72279 & 72281
- Cert 88876
- All Other Certs



1 inch = 400 feet

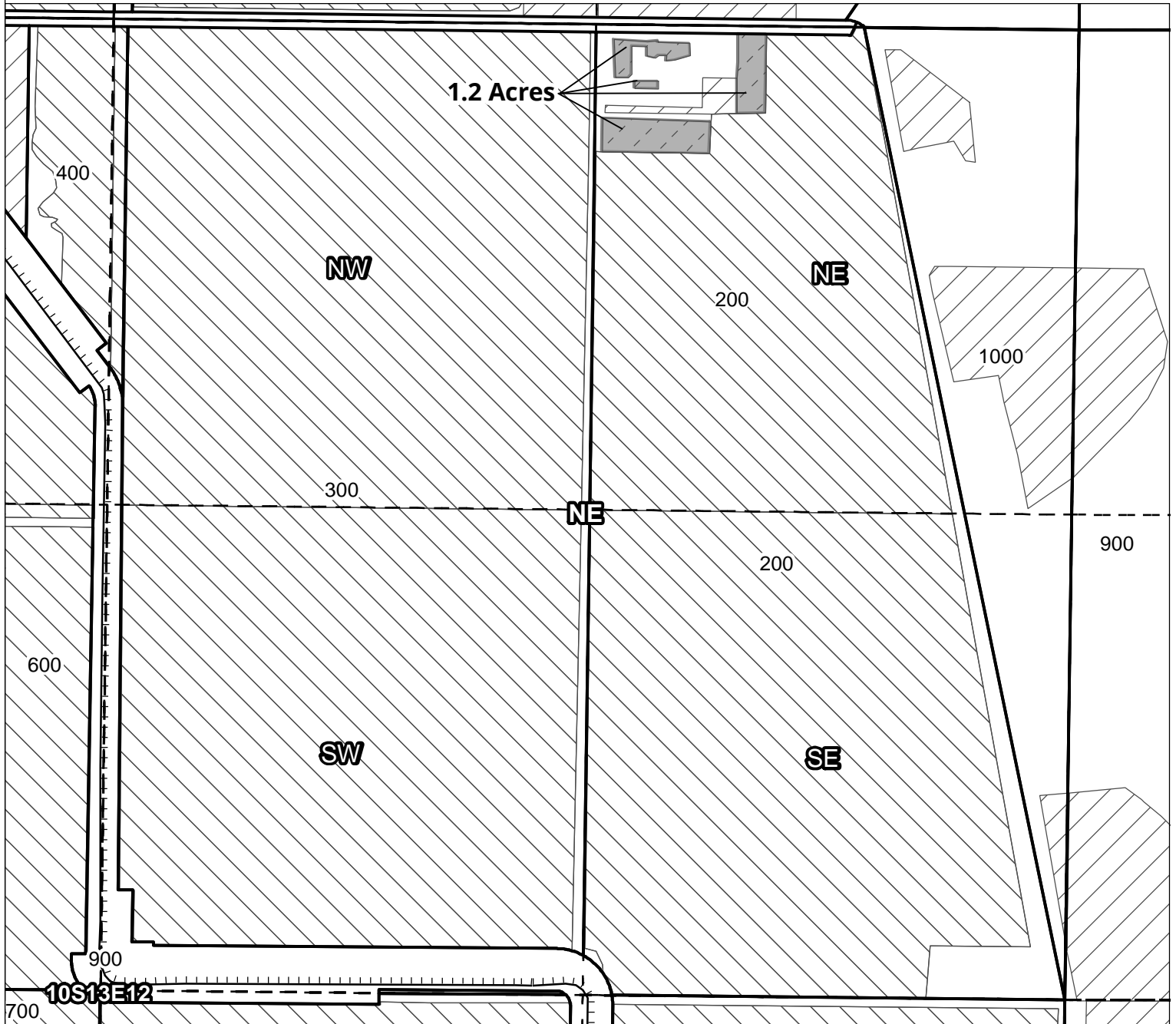
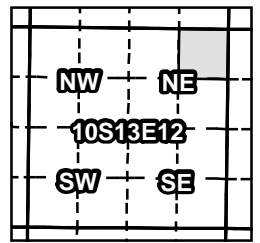
Prepared by Geo-Spatial Solutions Inc. | October 2015

North Unit Irrigation District

Claim of Beneficial Use - CW-75

Certificates: CW-75

for Harris Living Trust



Taxlot 200, 10S13E12NENE: 1.2 Acres ON

- Canals
- Taxlots
- Claim of Beneficial Use
- Cert 72279 & 72281
- Cert 88876
- All Other Certs



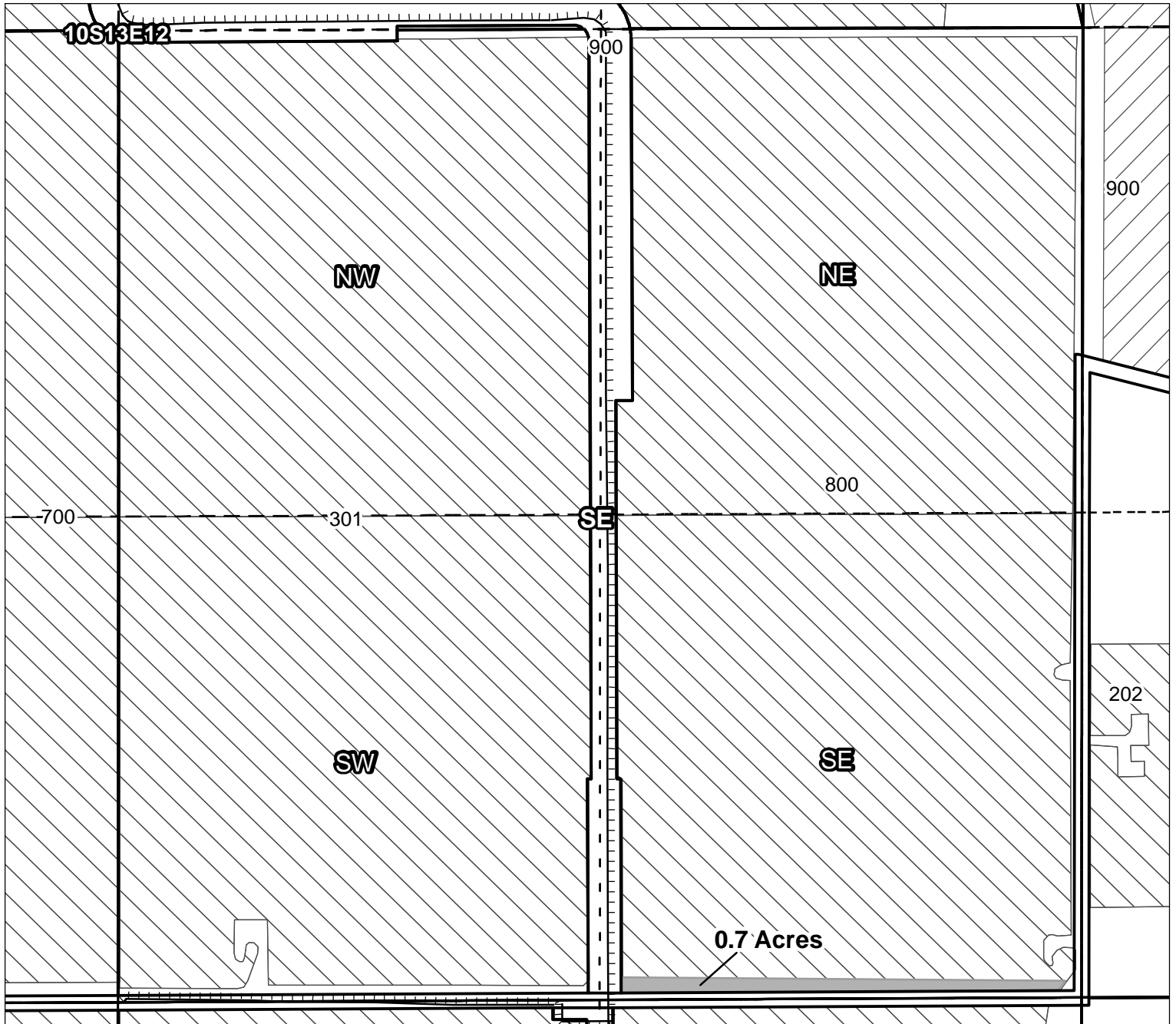
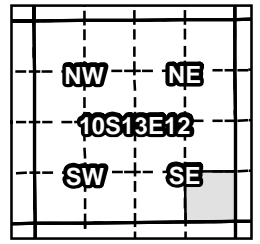
1 inch = 400 feet

North Unit Irrigation District







Claim of Beneficial Use - CW-75

Certificates: CW-75

for Foster, Jan Roger & Bicart, Helen Eileen



Taxlot 800, 10S13E12SESE: 0.7 Acres ON

-  Canals
-  Taxlots
-  Claim of Beneficial Use
-  Cert 72279 & 72281
-  Cert 88876
-  All Other Certs



1 inch = 400 feet

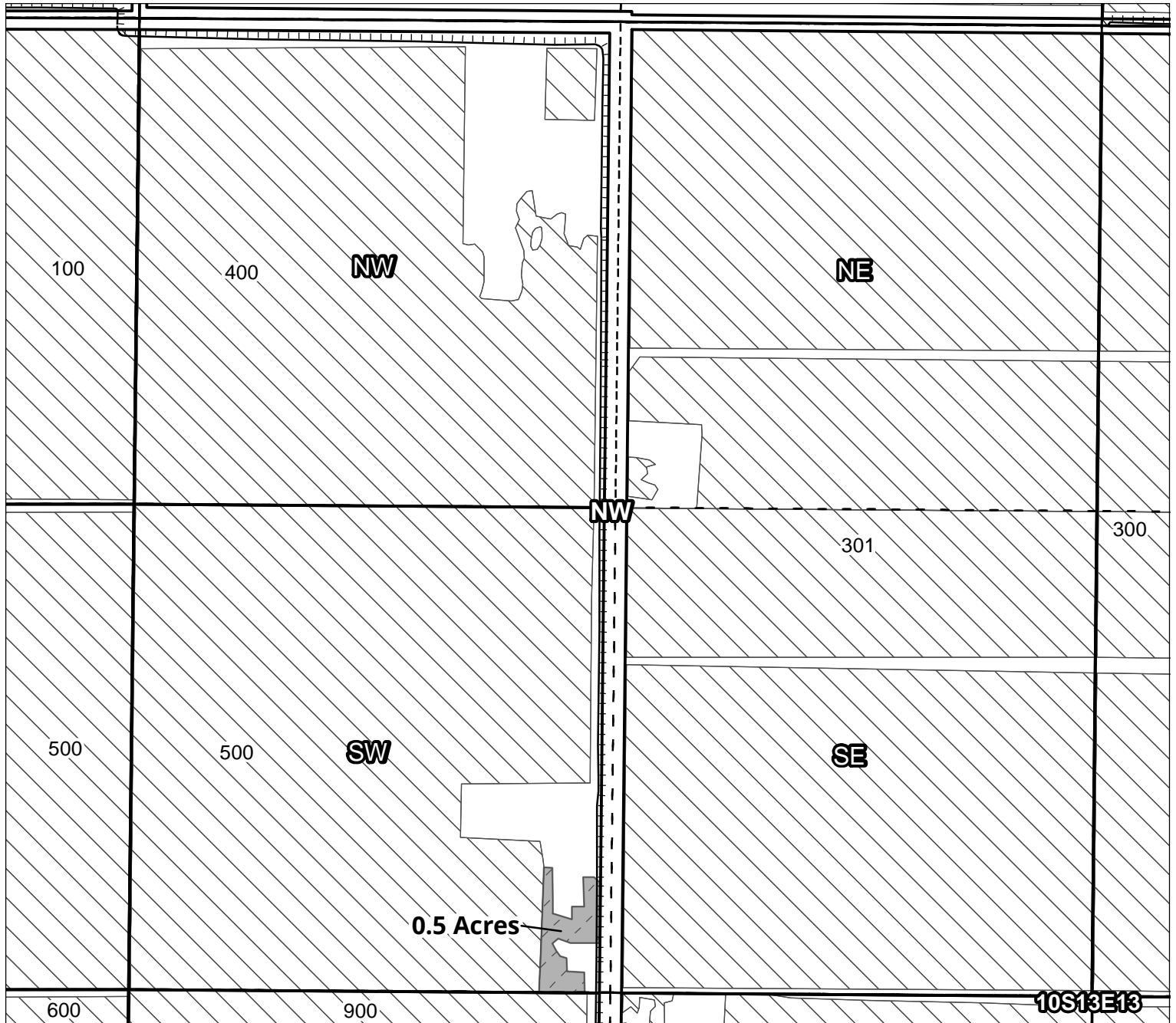
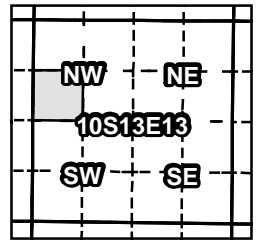
Prepared by Geo-Spatial Solutions Inc. | January 2015

North Unit Irrigation District







Claim of Beneficial Use - CW-75

Certificates: CW-75

for Kari, Carol A.



Taxlot 500, 10S13E13SWNW: 0.5 Acres ON

-  Canals
-  Taxlots
-  Claim of Beneficial Use
-  Cert 72279 & 72281
-  Cert 88876
-  All Other Certs



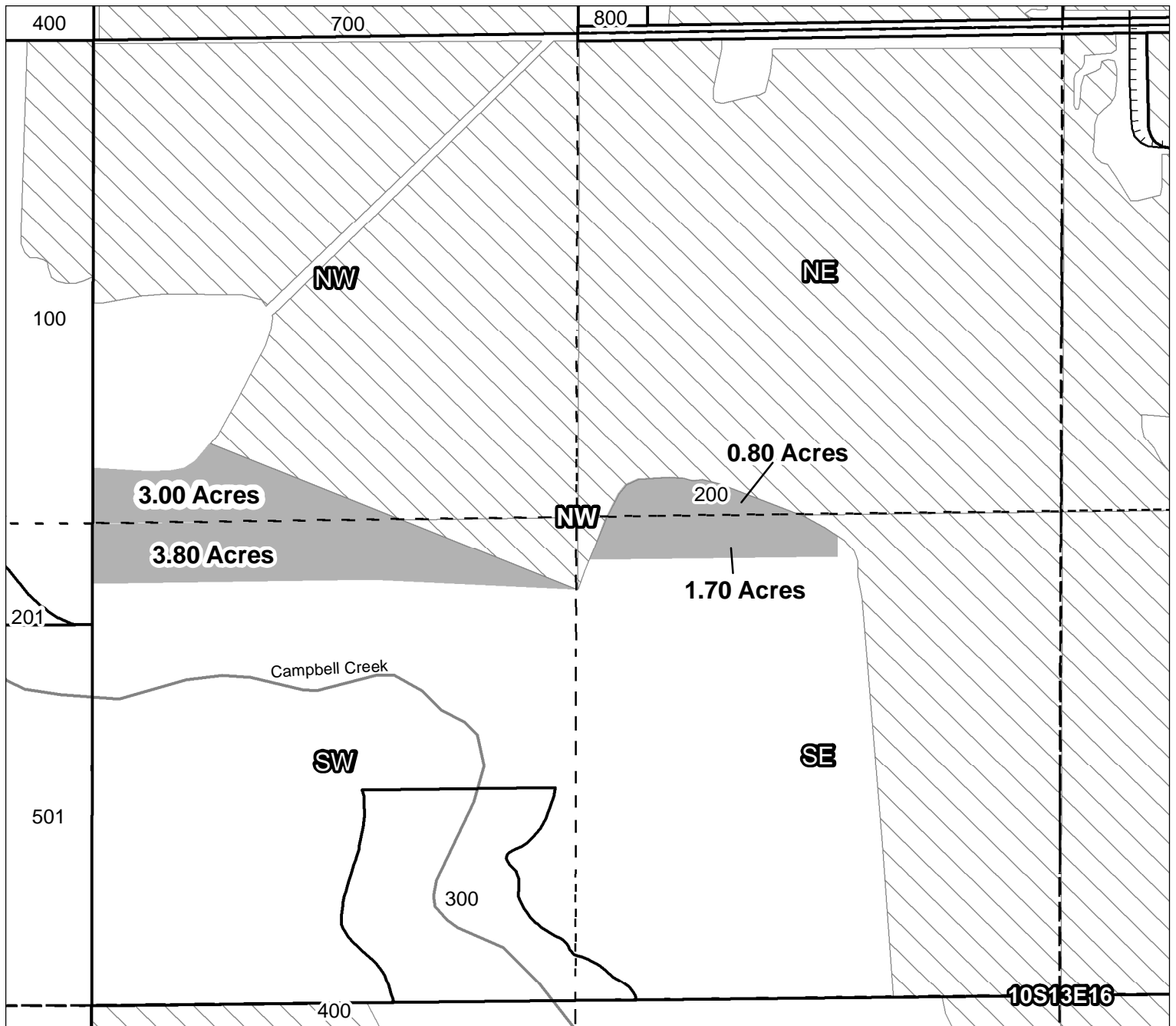
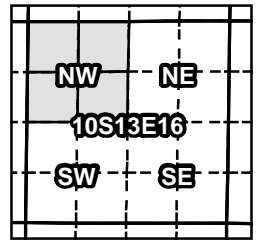
1 inch = 400 feet

North Unit Irrigation District

Claim of Beneficial Use - CW-75

Certificates: CW-75

for Gwendolyn D. Leutwiler



Taxlot 200, 10S13E16NENW: 0.80 Acres ON
Taxlot 200, 10S13E16NWNW: 3.00 Acres ON
Taxlot 200, 10S13E16SWNW: 3.80 Acres ON
Taxlot 200, 10S13E16SENW: 1.70 Acres ON

- Canals
- Taxlots
- Claim of Beneficial Use
- Cert 72279 & 72281
- Cert 90177
- All Other Certs



1 inch = 400 feet

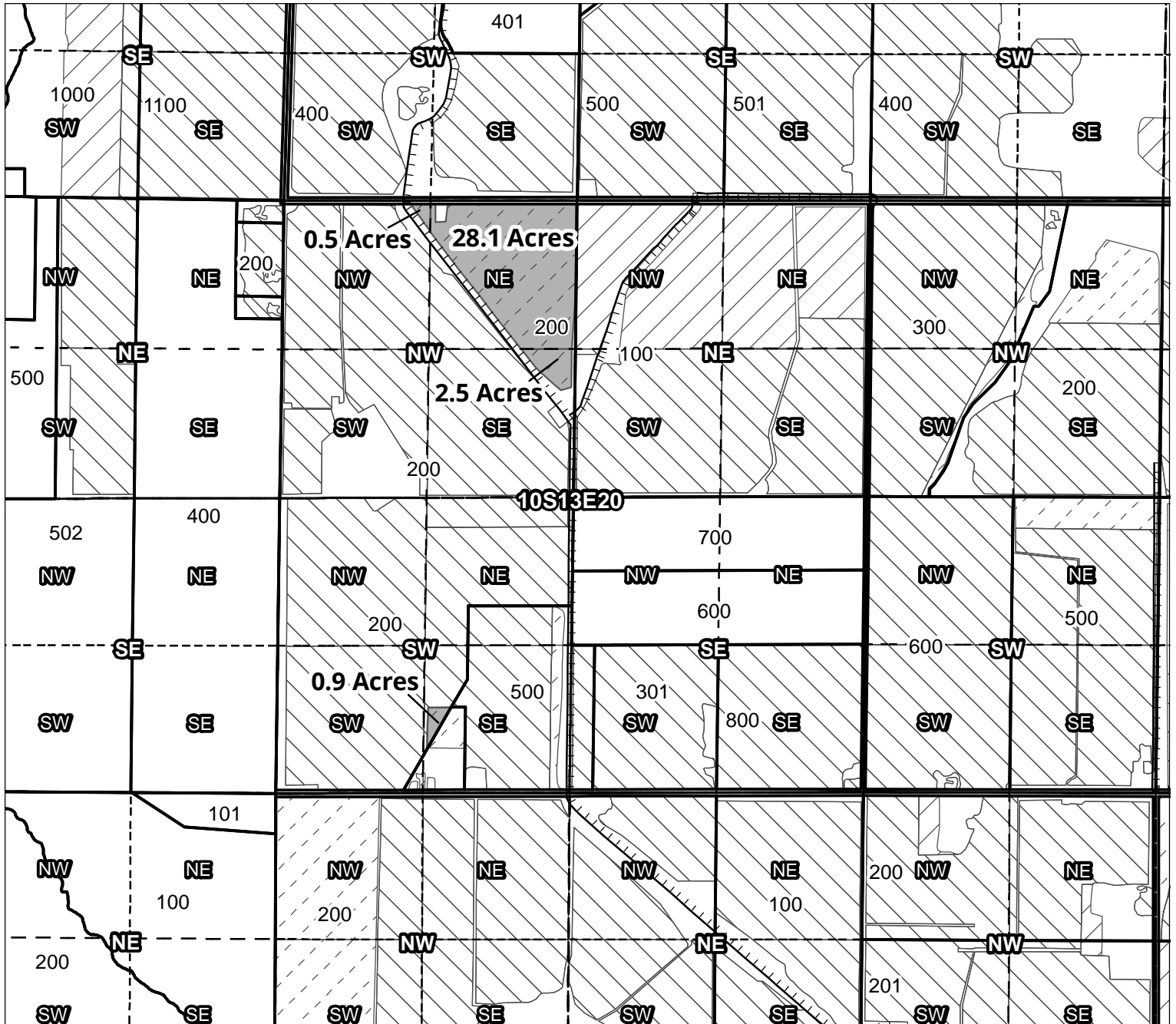
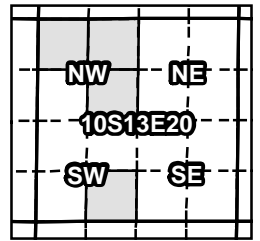
Prepared by FireWhat Inc. | August 2016

North Unit Irrigation District

Claim of Beneficial Use - CW-75

Certificates: CW-75

for Poland, Jacobus J. & Deanna A.



Taxlot 200, 10S13E20NWNW: 0.5 Acres ON
 Taxlot 200, 10S13E20NENW: 28.1 Acres ON
 Taxlot 200, 10S13E20SENW: 2.5 Acres ON
 Taxlot 200, 10S13E20SESW: 0.9 Acres ON

- Canals
- Taxlots
- Claim of Beneficial Use
- Cert 72279 & 72281
- Cert 88876
- All Other Certs



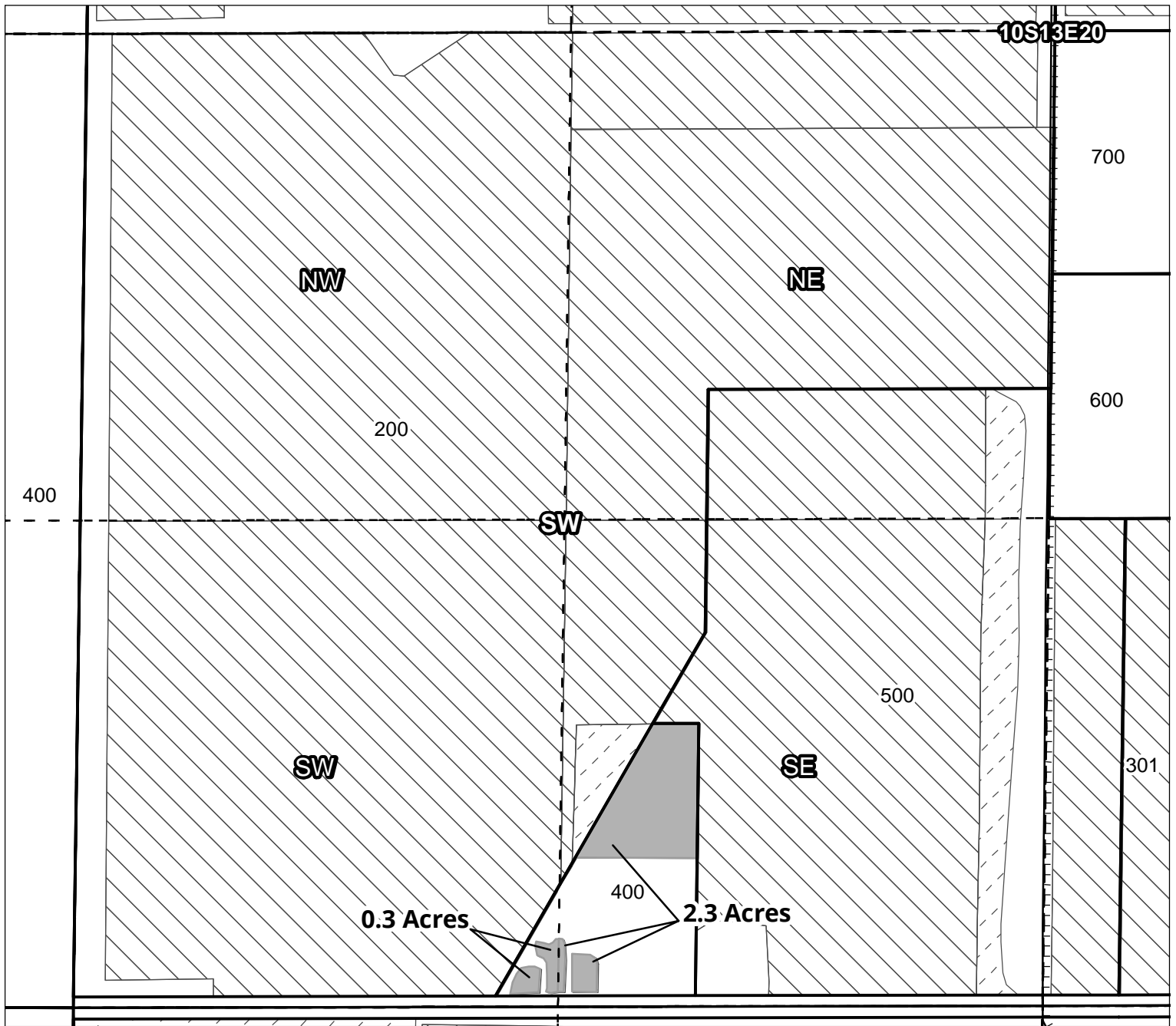
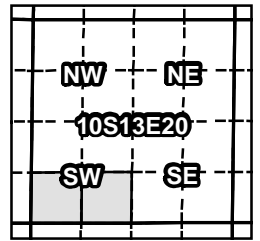
1 inch = 1,320 feet

North Unit Irrigation District

Claim of Beneficial Use - CW-75







Certificates: CW-75

for Sullivan, Stanley Ray & Katheryn



Taxlot 400, 10S13E20SESW: 2.3 Acres ON

Taxlot 400, 10S13E20SWSW: 0.3 Acres ON

-  Canals
-  Taxlots
-  Claim of Beneficial Use
-  Cert 72279 & 72281
-  Cert 88876
-  All Other Certs



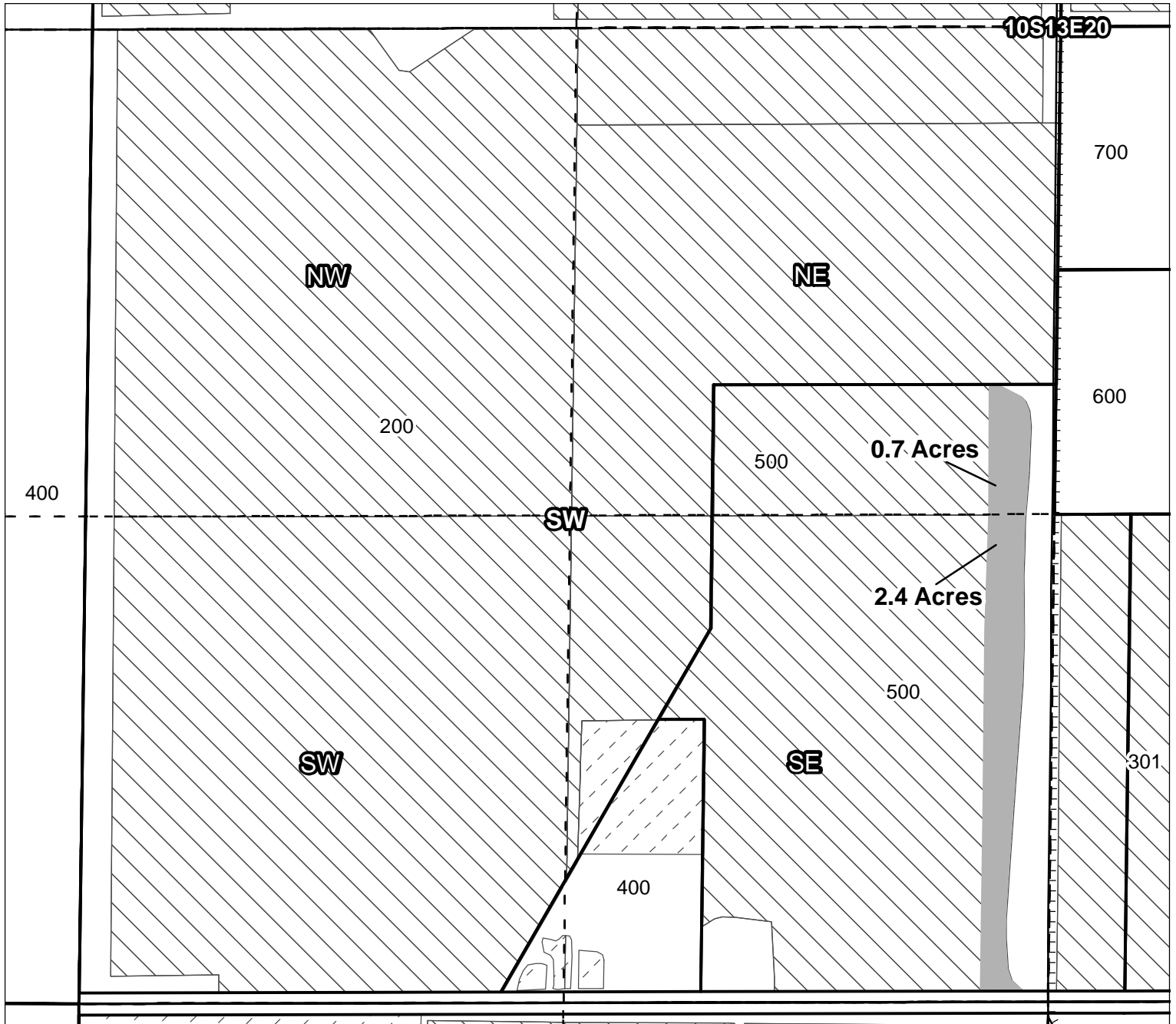
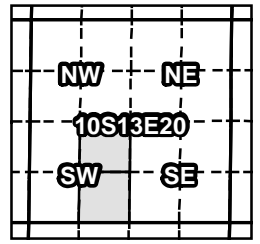
1 inch = 400 feet

North Unit Irrigation District

Claim of Beneficial Use - CW-75

Certificates: CW-75

for Colton, Chris & Jamie



Taxlot 500, 10S13E20NESW: 0.7 Acres ON

Taxlot 500, 10S13E20SESW: 2.4 Acres ON

- Canals
- Taxlots
- Claim of Beneficial Use
- Cert 72279 & 72281
- Cert 88876
- All Other Certs



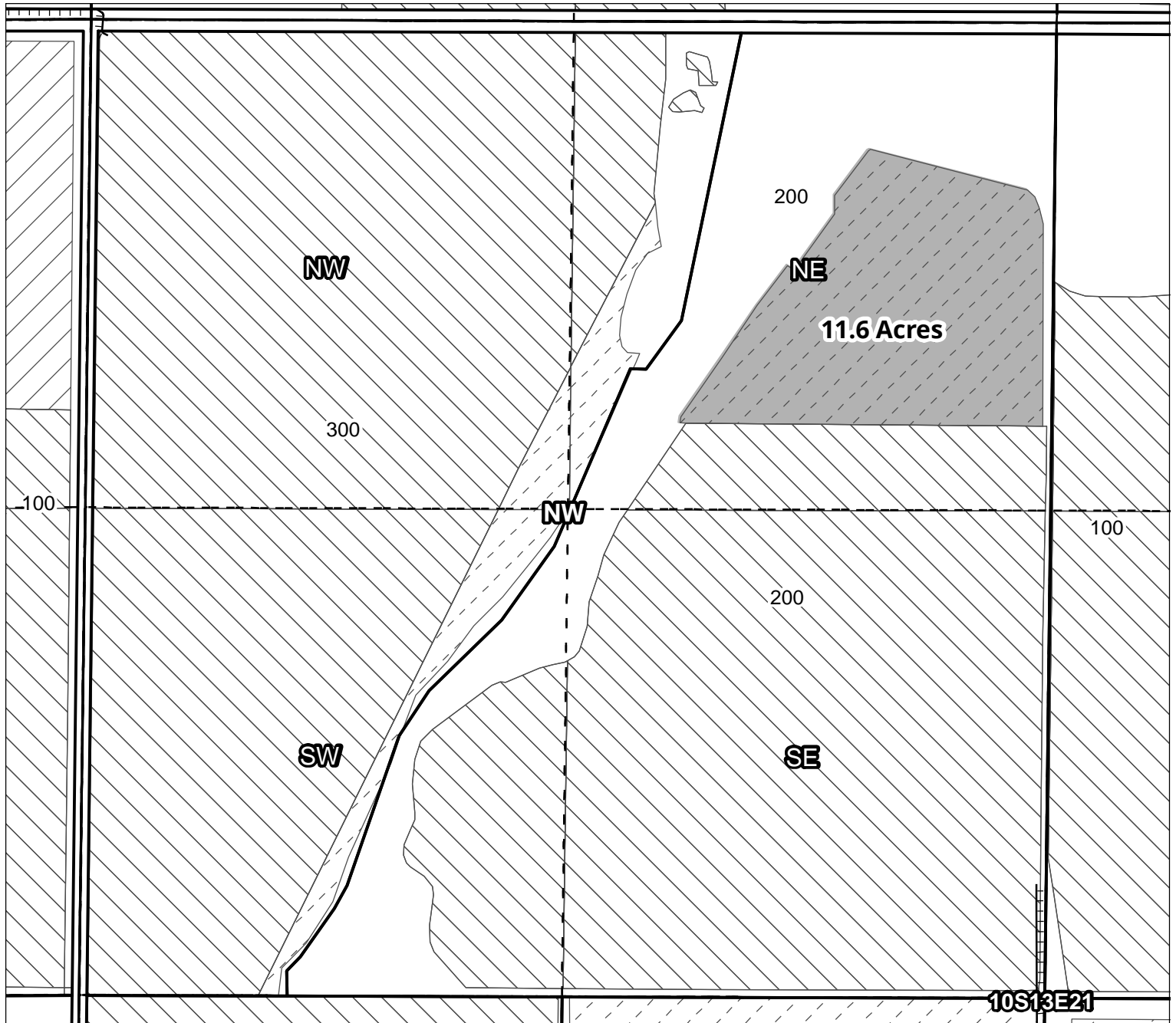
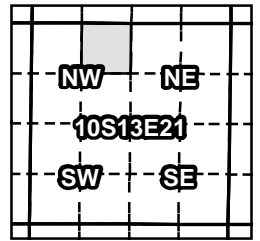
1 inch = 400 feet

North Unit Irrigation District

Claim of Beneficial Use - CW-75

Certificates: CW-75

for Obringer Farm, LLC



Taxlot 200, 10S13E21NENW: 11.6 Acres ON

- Canals
- Taxlots
- Claim of Beneficial Use
- Cert 72279 & 72281
- Cert 88876
- All Other Certs



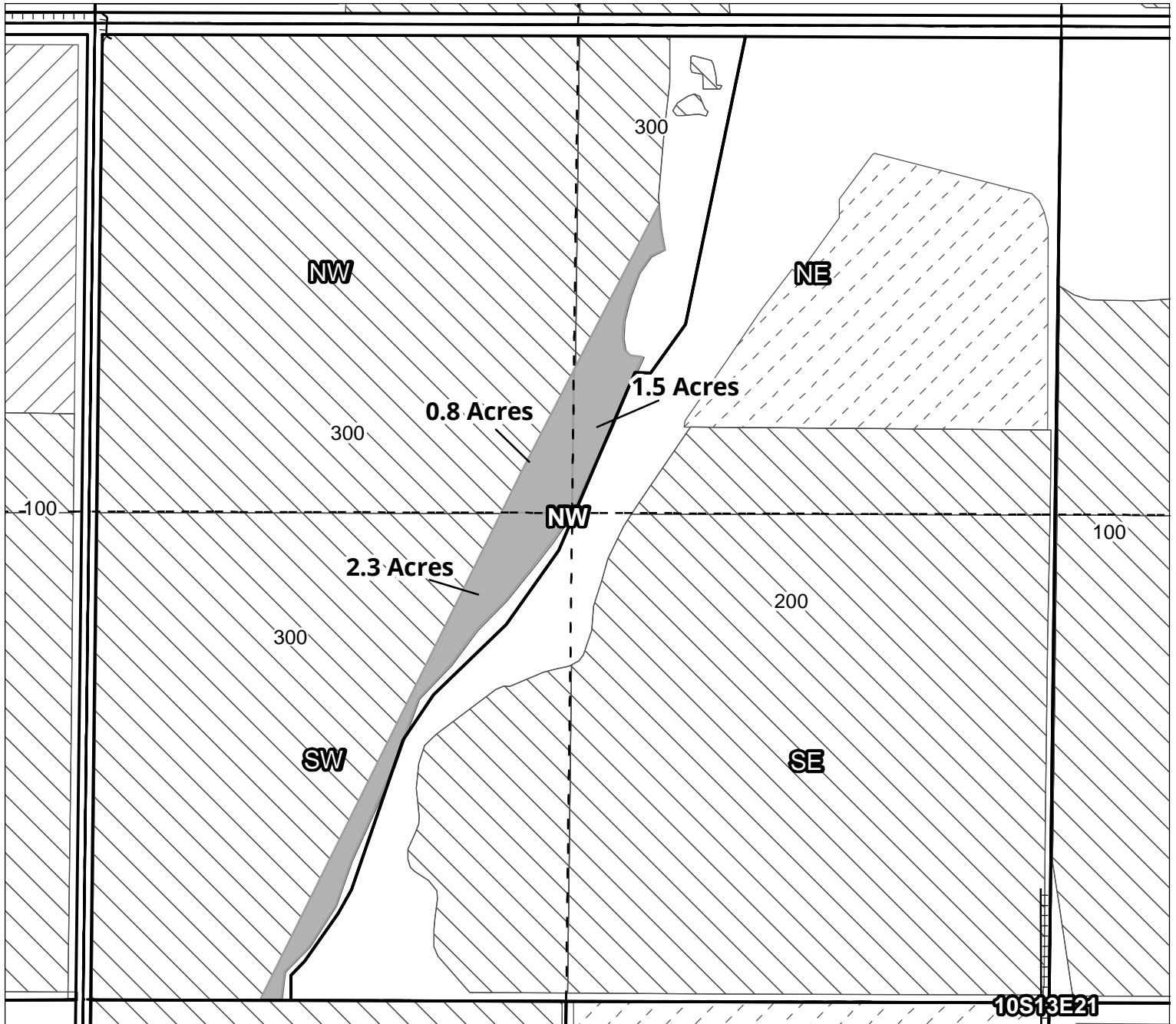
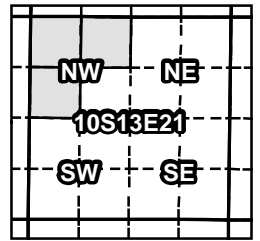
1 inch = 400 feet

North Unit Irrigation District

Claim of Beneficial Use - CW-75

Certificates: CW-75

for Macy Family Ranch LLC



Taxlot 300, 10S13E21NENW: 1.5 Acres ON
Taxlot 300, 10S13E21NWNW: 0.8 Acres ON
Taxlot 300, 10S13E21SWNW: 2.3 Acres ON

- Canals
- Taxlots
- Claim of Beneficial Use
- Cert 72279 & 72281
- Cert 88876
- All Other Certs



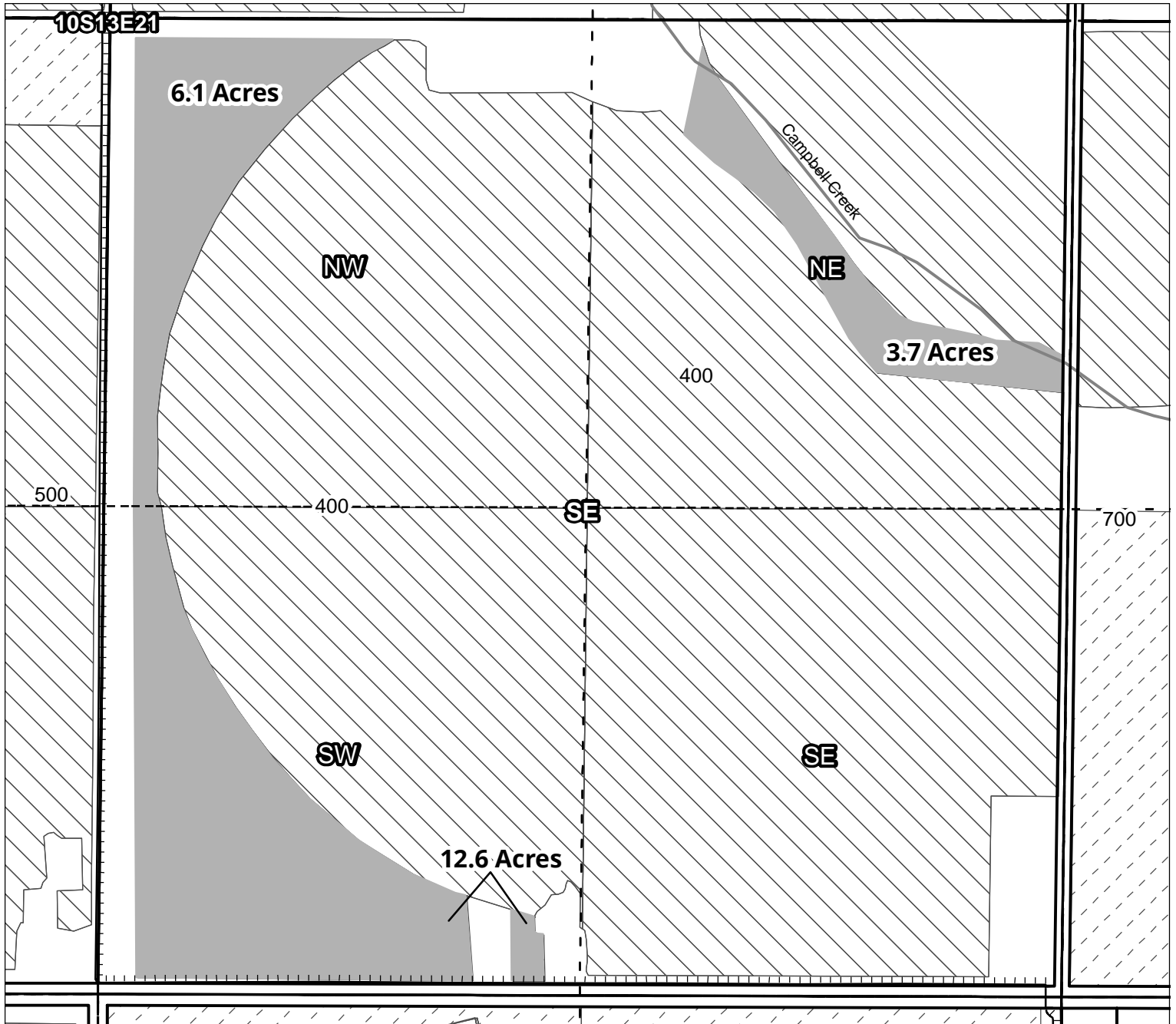
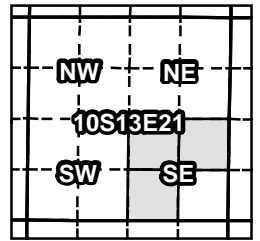
1 inch = 400 feet

North Unit Irrigation District

Claim of Beneficial Use - CW-75

Certificates: CW-75

for Peterson, Rick & Cindy



Taxlot 400, 10S13E21NESE: 3.7 Acres ON
Taxlot 400, 10S13E21NWSE: 6.1 Acres ON
Taxlot 400, 10S13E21SWSE: 12.6 Acres ON

- Canals
- Taxlots
- Claim of Beneficial Use
- Cert 72279 & 72281
- Cert 88876
- All Other Certs



1 inch = 400 feet

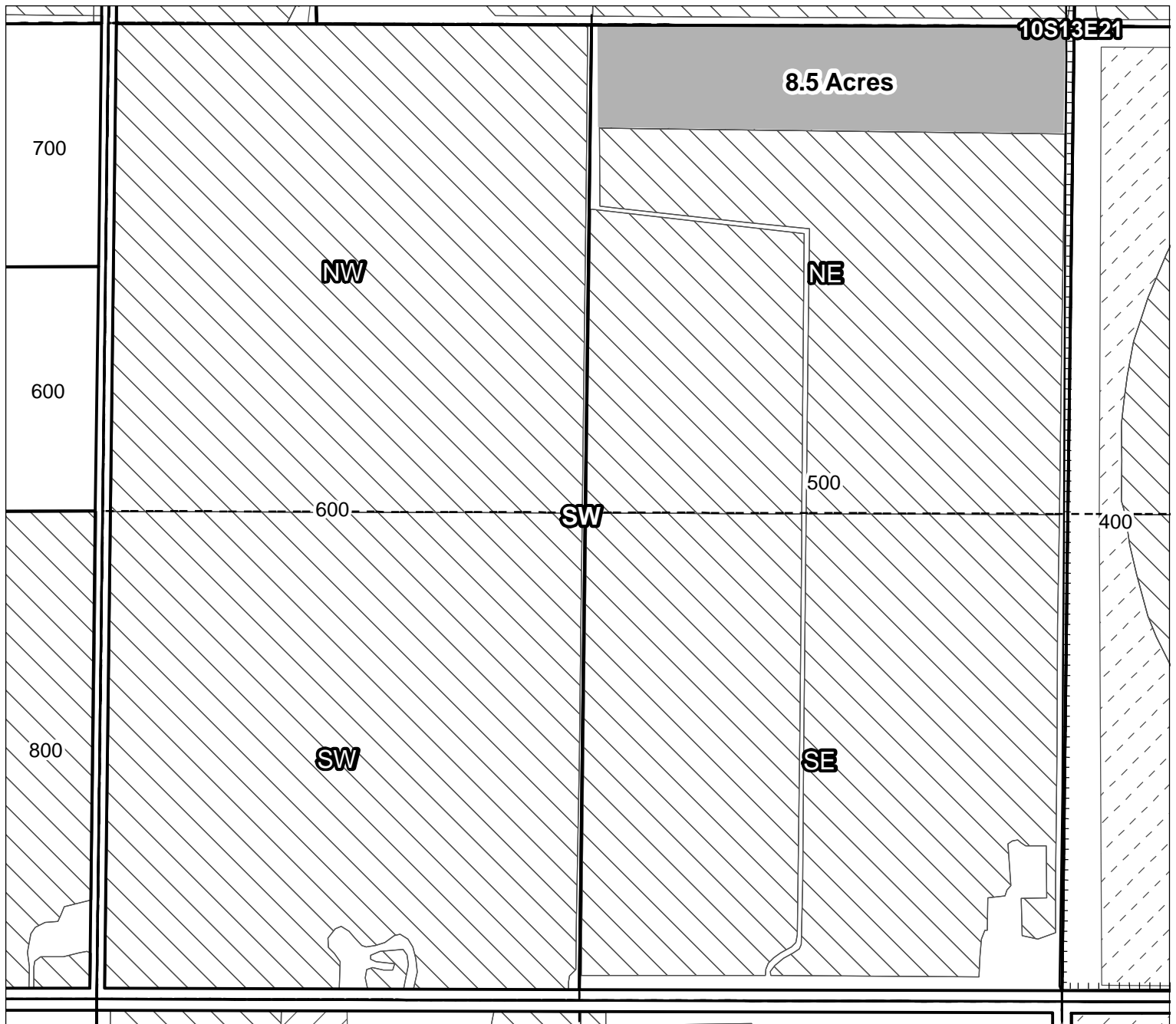
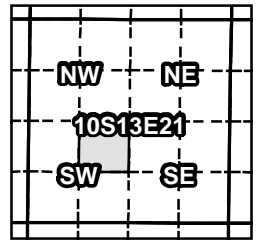
Prepared by Geo-Spatial Solutions Inc. | January 2015

North Unit Irrigation District







Claim of Beneficial Use - CW-75

Certificates: CW-75

for Varley, Michael A. & Michelle A.



Taxlot 500, 10S13E21NESW: 8.5 Acres ON

-  Canals
-  Taxlots
-  Claim of Beneficial Use
-  Cert 72279 & 72281
-  Cert 88876
-  All Other Certs



1 inch = 400 feet

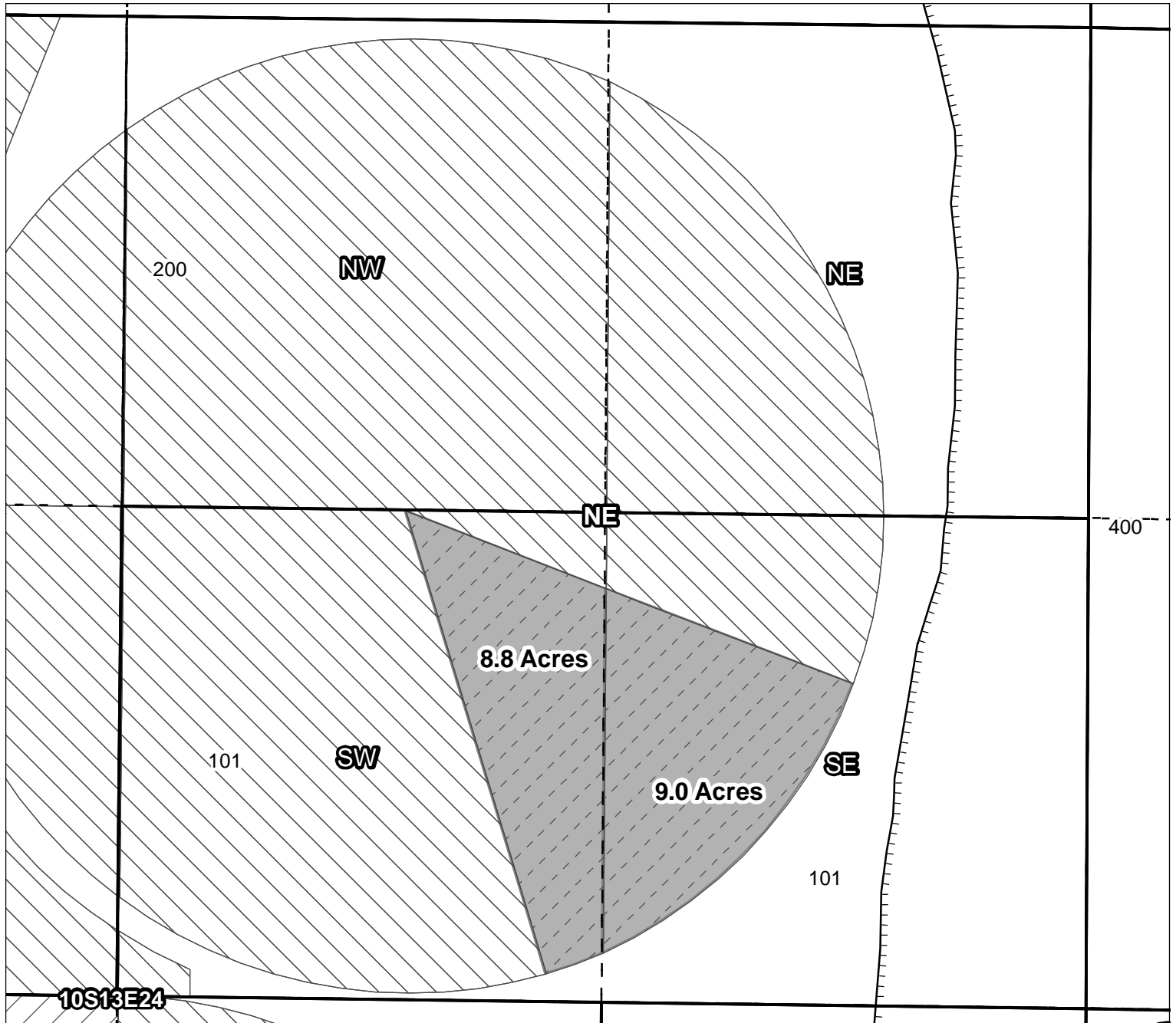
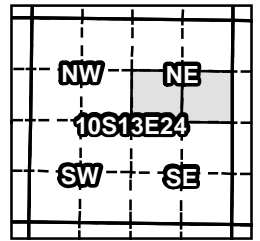
Prepared by Geo-Spatial Solutions Inc. | January 2015

North Unit Irrigation District

Claim of Beneficial Use - CW-75

Certificates: CW-75

for Siegenhagen Revocable Trust, Nancy L



Taxlot 101, 10S13E24SENE: 9.0 Acres ON
Taxlot 101, 10S13E24SWNE: 8.8 Acres ON

- Canals
- Taxlots
- Claim of Beneficial Use
- Cert 72279 & 72281
- Cert 88876
- All Other Certs



1 inch = 400 feet

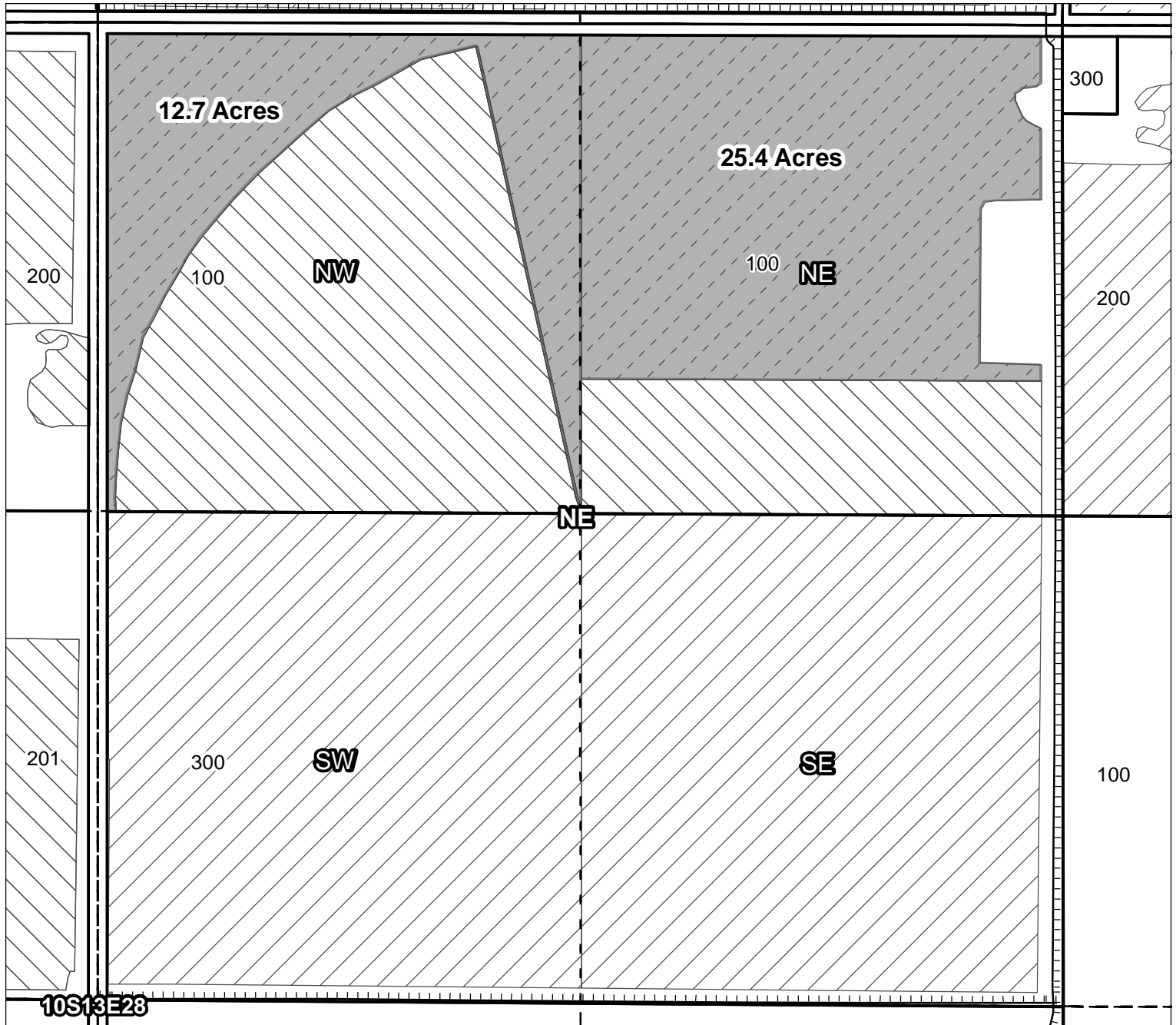
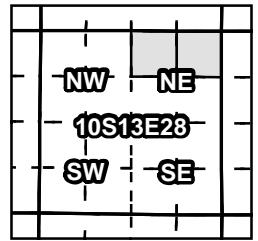
Prepared by Geo-Spatial Solutions Inc. | October 2015

North Unit Irrigation District

Claim of Beneficial Use - CW-75

Certificates: CW-75

for Cal Holdings LLC



Taxlot 100, 10S13E28NWNE: 12.7 Acres ON

Taxlot 100, 10S13E28NENE: 25.4 Acres ON

- Canals
- Taxlots
- Claim of Beneficial Use
- Cert 72279 & 72281
- Cert 88876
- All Other Certs



1 inch = 400 feet

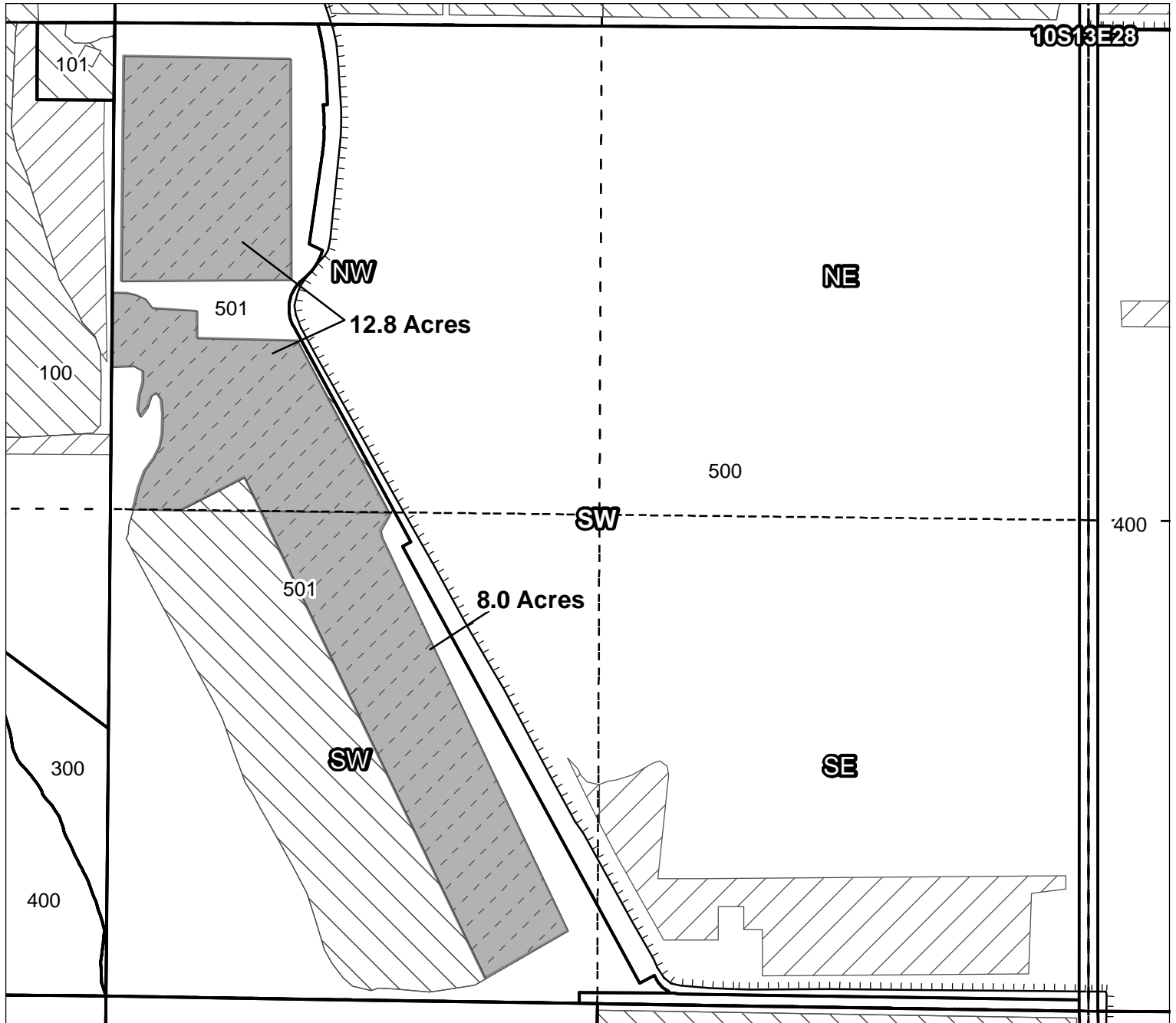
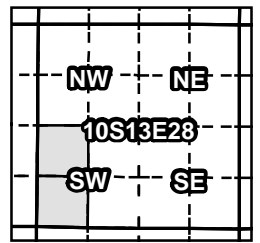
Prepared by Geo-Spatial Solutions Inc. | October 2015

North Unit Irrigation District

Claim of Beneficial Use - CW-75

Certificates: CW-75

for Frances L. & David V. Olson, Sr.



Taxlot 501, 10S13E28NWSW: 12.8 Acres ON

Taxlot 501, 10S13E28SWSW: 8.0 Acres ON

- Canals
- Taxlots
- Claim of Beneficial Use
- Cert 72279 & 72281
- Cert 88876
- All Other Certs



1 inch = 400 feet

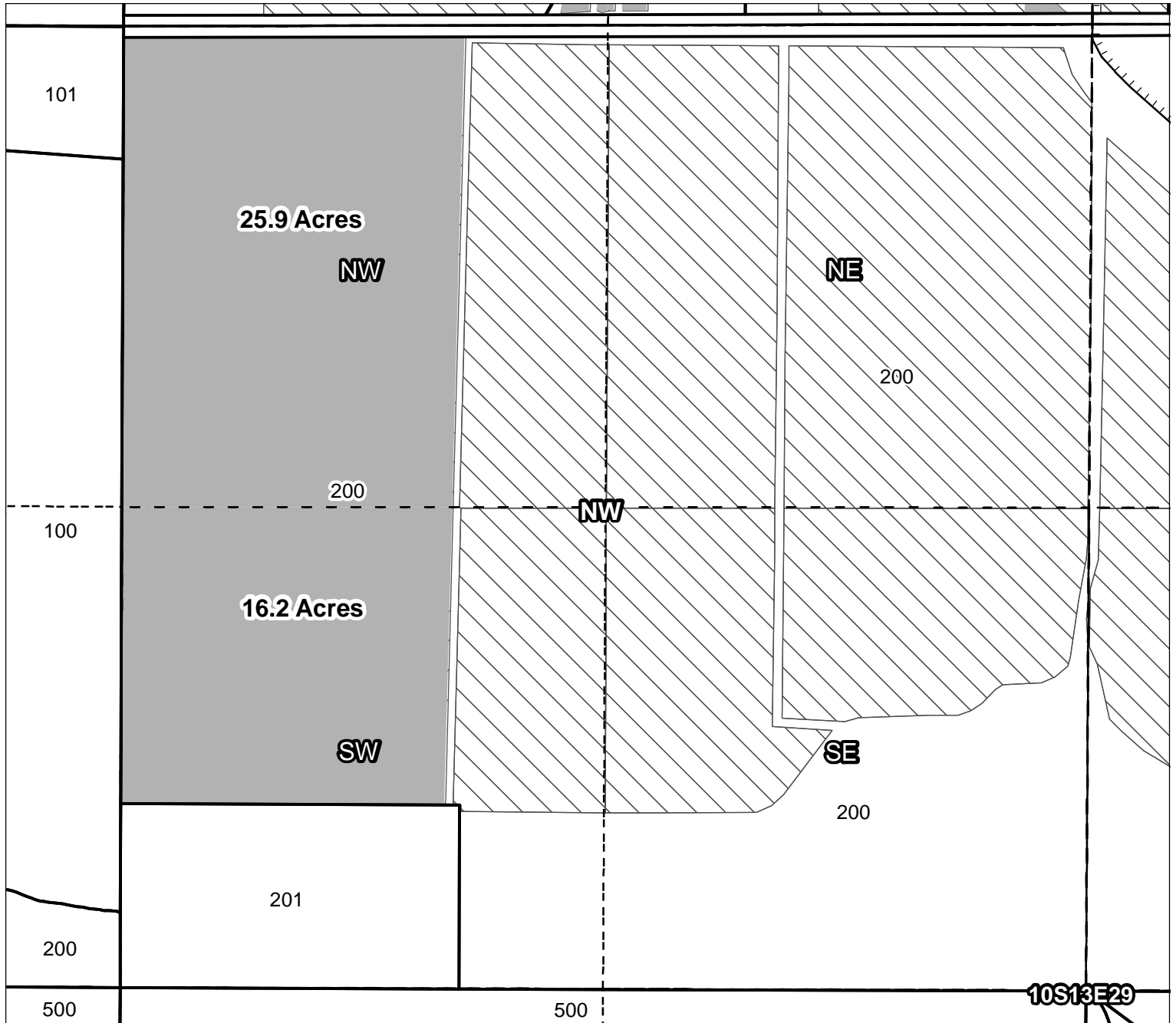
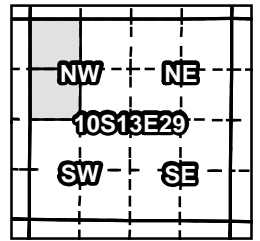
Prepared by Geo-Spatial Solutions Inc. | April 2015

North Unit Irrigation District

Claim of Beneficial Use - CW-75

Certificates: CW-75

for Clowers Trusts



Taxlot 200, 10S13E29NWNW: 25.9 Acres ON
Taxlot 200, 10S13E29SWNW: 16.2 Acres ON

- Canals
- Taxlots
- Claim of Beneficial Use
- Cert 72279 & 72281
- Cert 88876
- All Other Certs



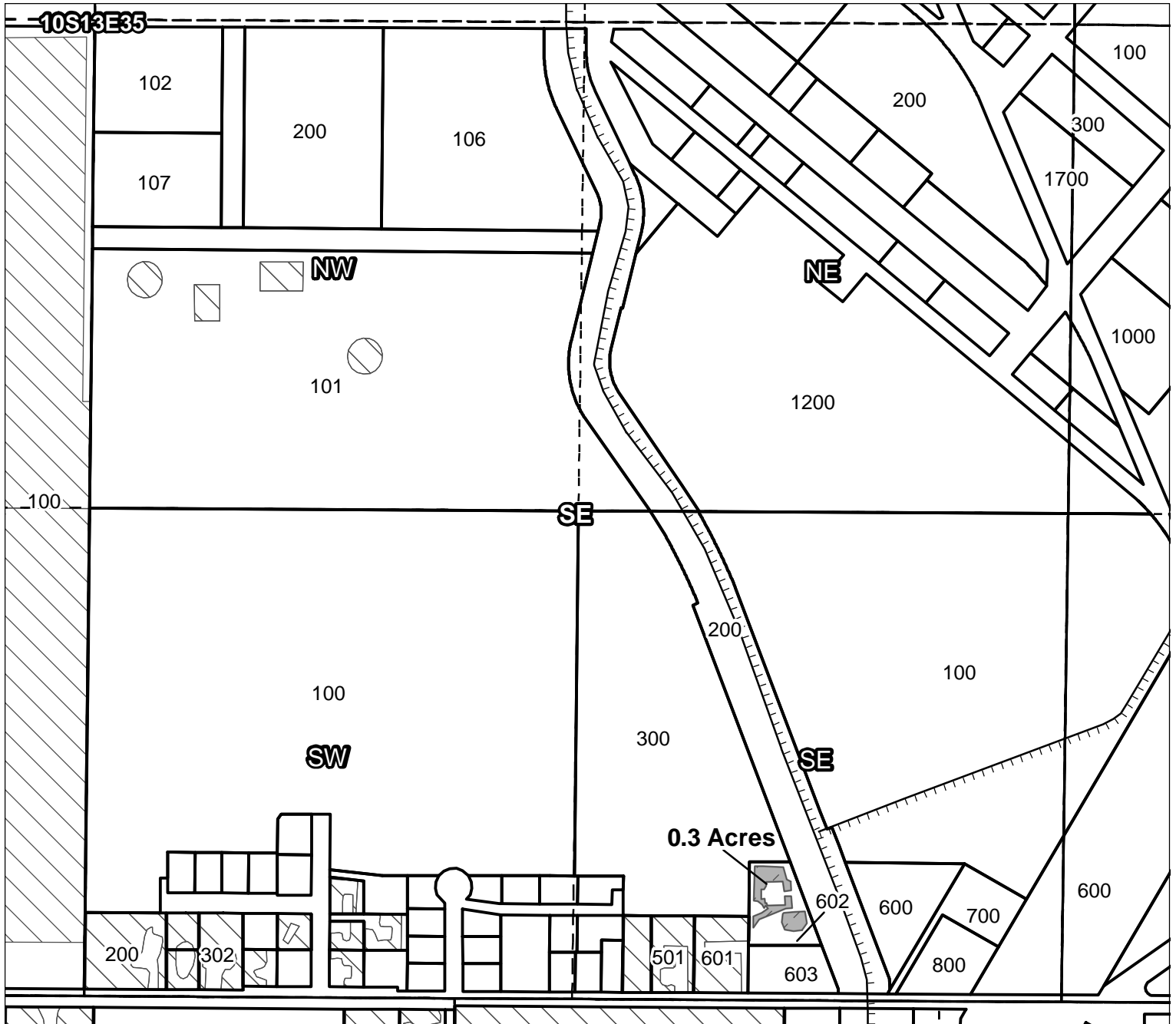
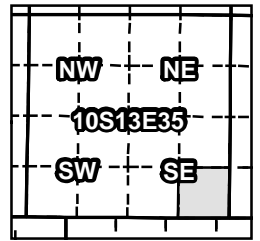
1 inch = 400 feet

North Unit Irrigation District

Claim of Beneficial Use - CW-75

Certificates: CW-75

for Wall, Franklyn L.



Taxlot 602, 10S13E35SESE: 0.3 Acres ON

- Canals
- Taxlots
- Claim of Beneficial Use
- Cert 72279 & 72281
- Cert 88876
- All Other Certs



1 inch = 400 feet

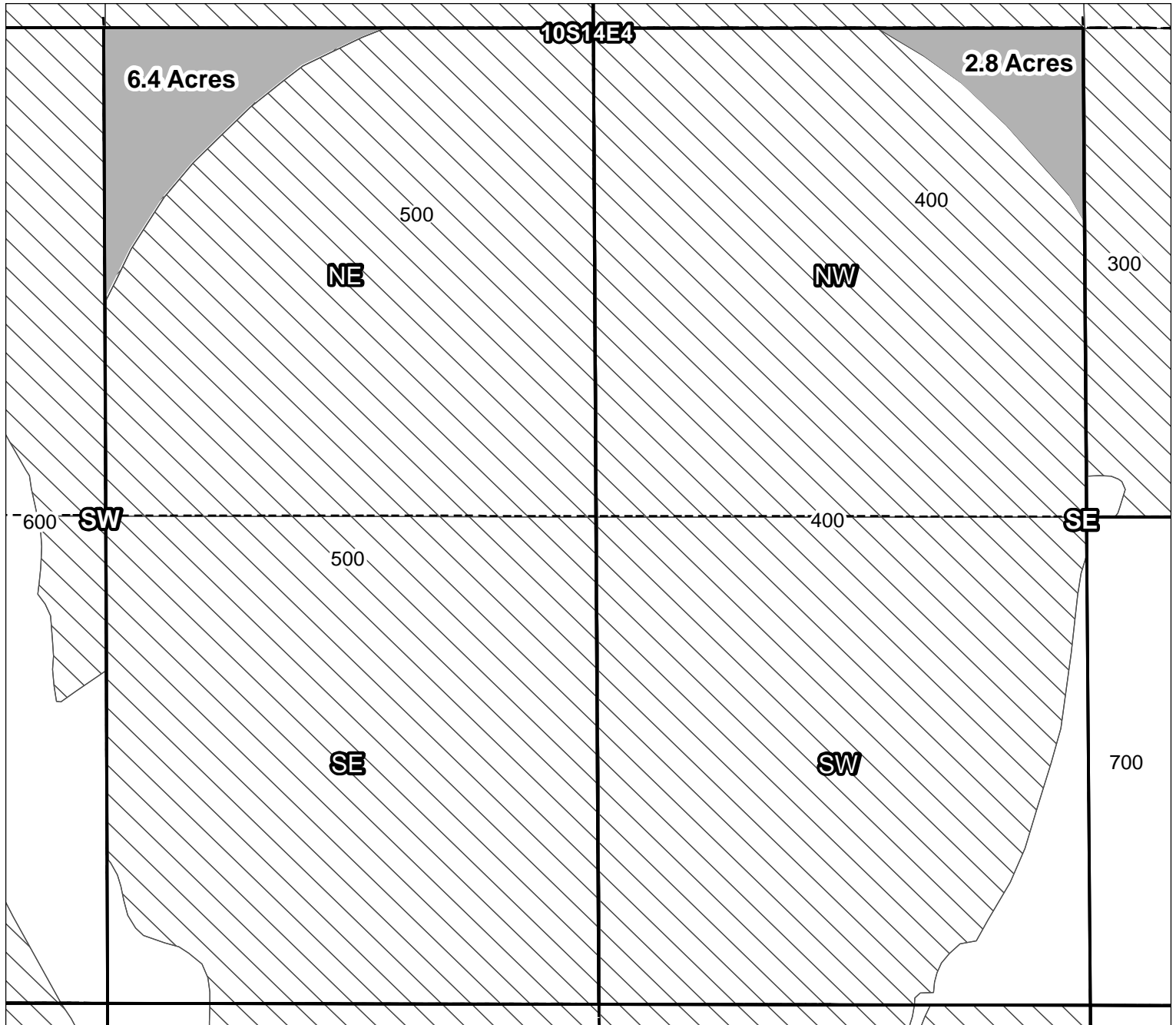
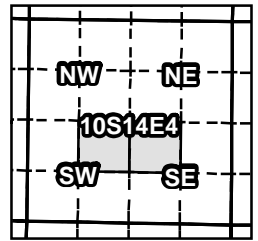
Prepared by Geo-Spatial Solutions Inc. | August 2015

North Unit Irrigation District

Claim of Beneficial Use - CW-75

Certificates: CW-75

for Columbia Empire Farms, Inc



Taxlot 400, 10S14E4NWSE: 2.8 Acres ON

Taxlot 500, 10S14E4NESW: 6.4 Acres ON

- Canals
- Taxlots
- Claim of Beneficial Use
- Cert 72279 & 72281
- Cert 88876
- All Other Certs



1 inch = 400 feet

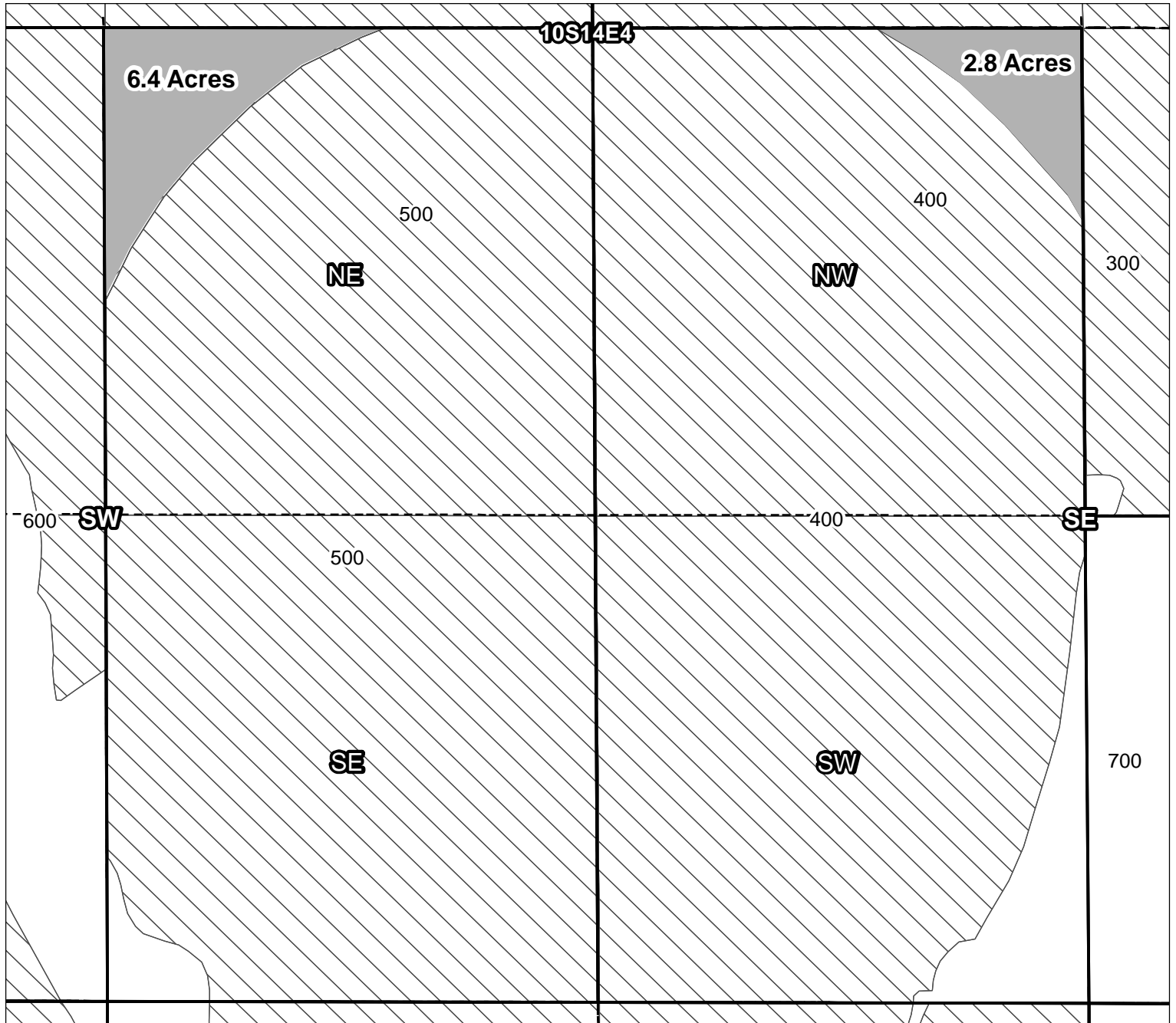
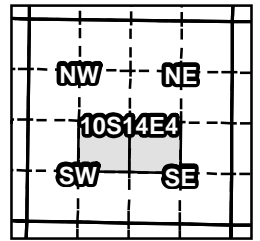
Prepared by Geo-Spatial Solutions Inc. | January 2015

North Unit Irrigation District

Claim of Beneficial Use - CW-75

Certificates: CW-75

for Columbia Empire Farms, Inc



Taxlot 400, 10S14E4NWSE: 2.8 Acres ON
Taxlot 500, 10S14E4NESW: 6.4 Acres ON

- Canals
- Taxlots
- Claim of Beneficial Use
- Cert 72279 & 72281
- Cert 88876
- All Other Certs



1 inch = 400 feet

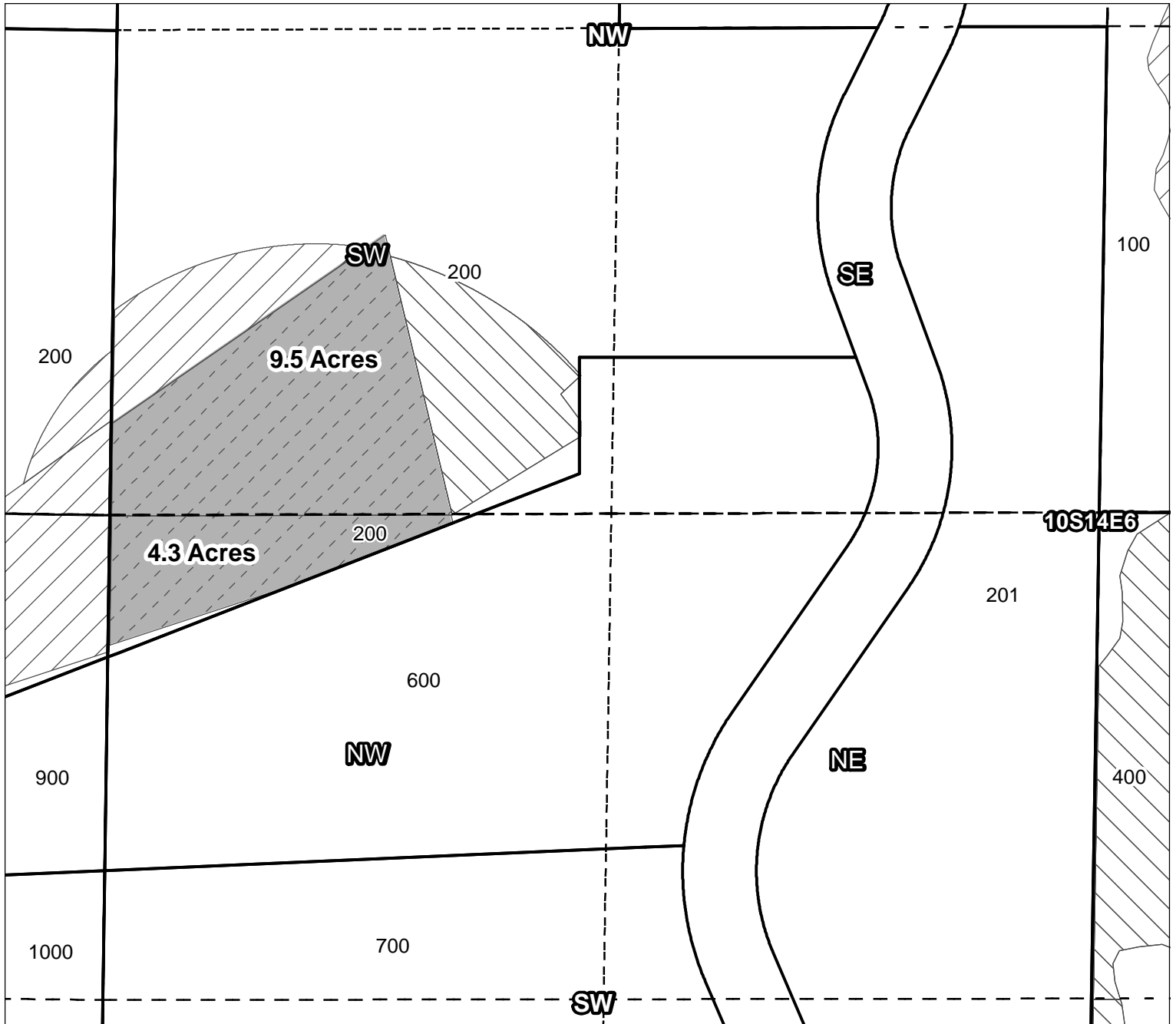
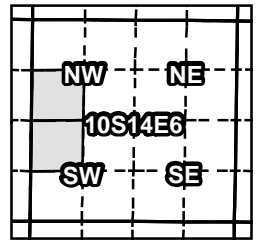
Prepared by Geo-Spatial Solutions Inc. | January 2015

North Unit Irrigation District

Claim of Beneficial Use - CW-75

Certificates: CW-75

for Hemenway, A Edward & Donna R.



Taxlot 200, 10S14E6SWNW: 9.5 Acres ON
Taxlot 200, 10S14E6NWSW: 4.3 Acres ON

- Canals
- Taxlots
- Claim of Beneficial Use
- Cert 72279 & 72281
- Cert 88876
- All Other Certs



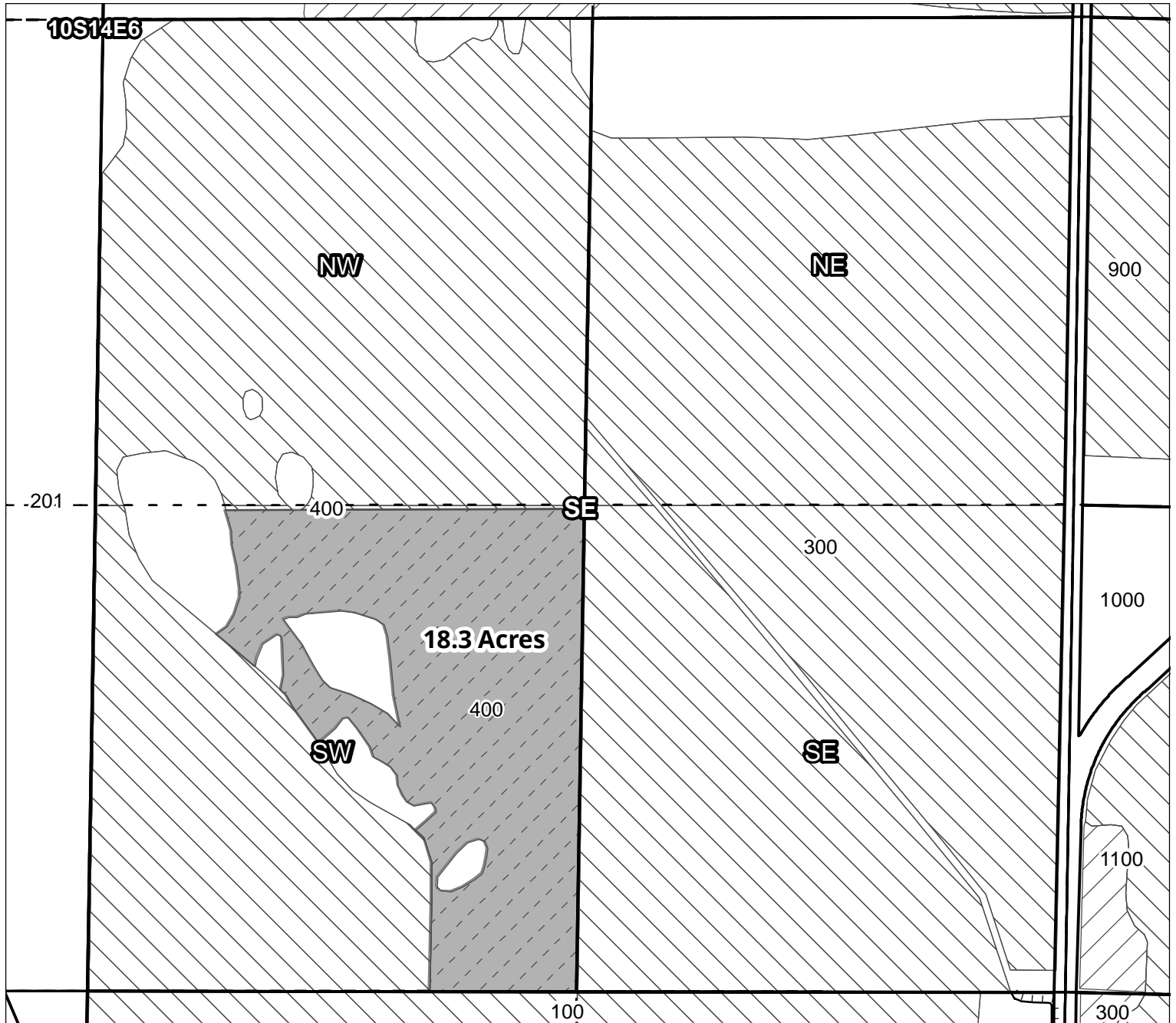
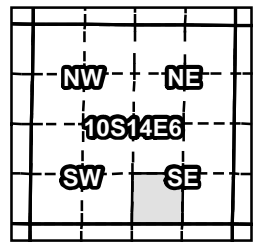
1 inch = 400 feet

North Unit Irrigation District







Claim of Beneficial Use - CW-75

Certificates: CW-75

for Rodriguez, Jesus & Lupe



Taxlot 400, 10S14E06SWSE: 18.3 Acres ON

-  Canals
-  Taxlots
-  Claim of Beneficial Use
-  Cert 72279 & 72281
-  Cert 88876
-  All Other Certs



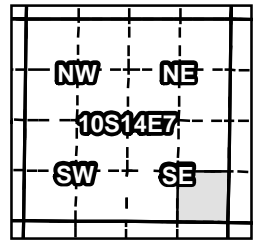
1 inch = 400 feet

North Unit Irrigation District

Claim of Beneficial Use - CW-75

Certificates: CW-75

for Barry, Eloise



Taxlot 800, 10S14E07SESE: 1.6 Acres ON

- Canals
- Taxlots
- Claim of Beneficial Use
- Cert 72279 & 72281
- Cert 88876
- All Other Certs



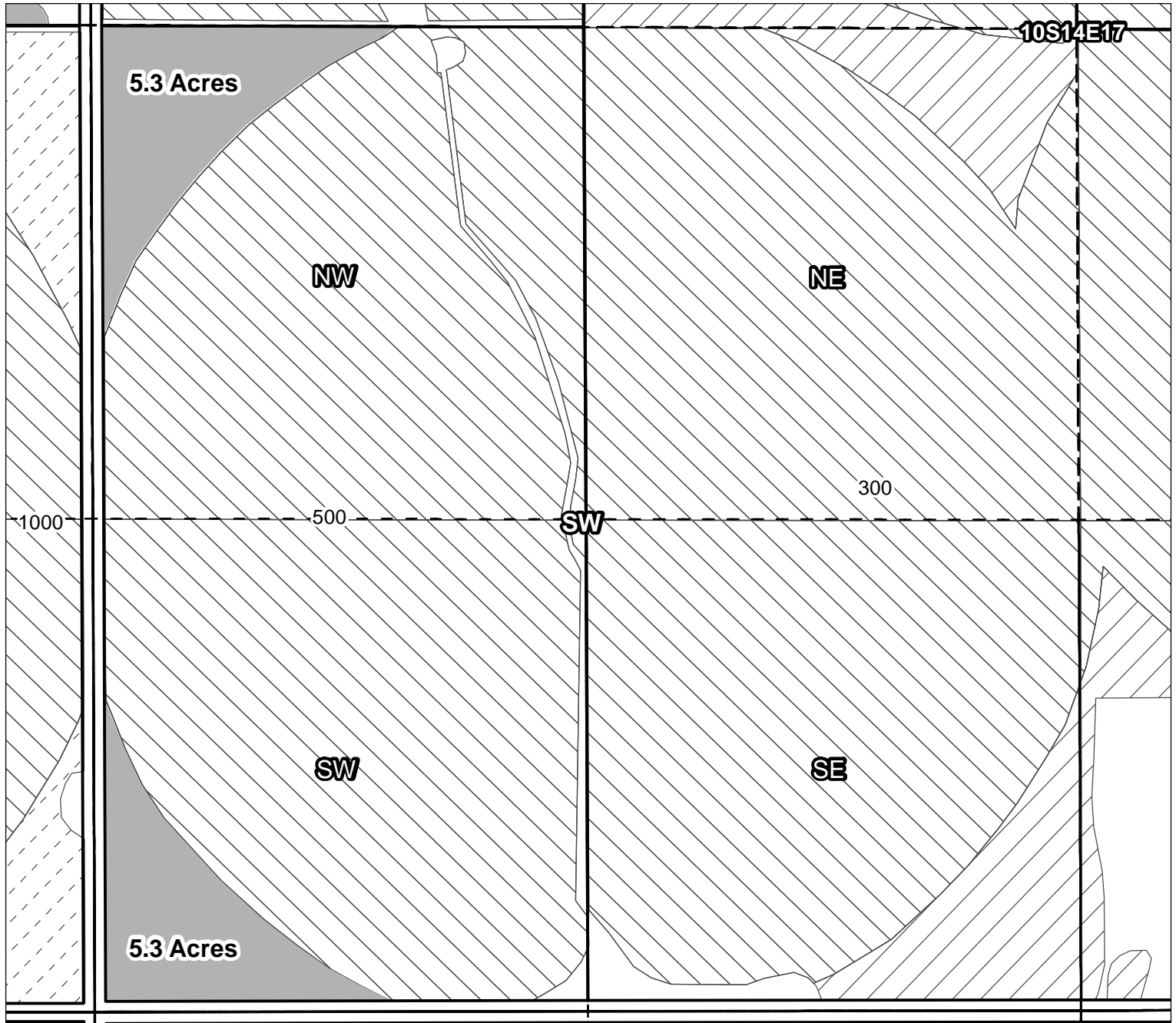
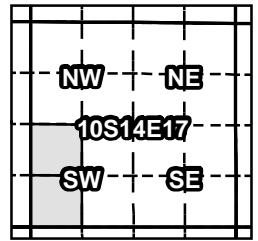
1 inch = 400 feet

North Unit Irrigation District

Claim of Beneficial Use - CW-75







Certificates: CW-75

for Volbeda LLC



Taxlot 500, 10S14E17NWSW: 5.3 Acres ON

Taxlot 500, 10S14E17SWSW: 5.3 Acres ON

-  Canals
-  Taxlots
-  Claim of Beneficial Use
-  Cert 72279 & 72281
-  Cert 88876
-  All Other Certs



1 inch = 400 feet

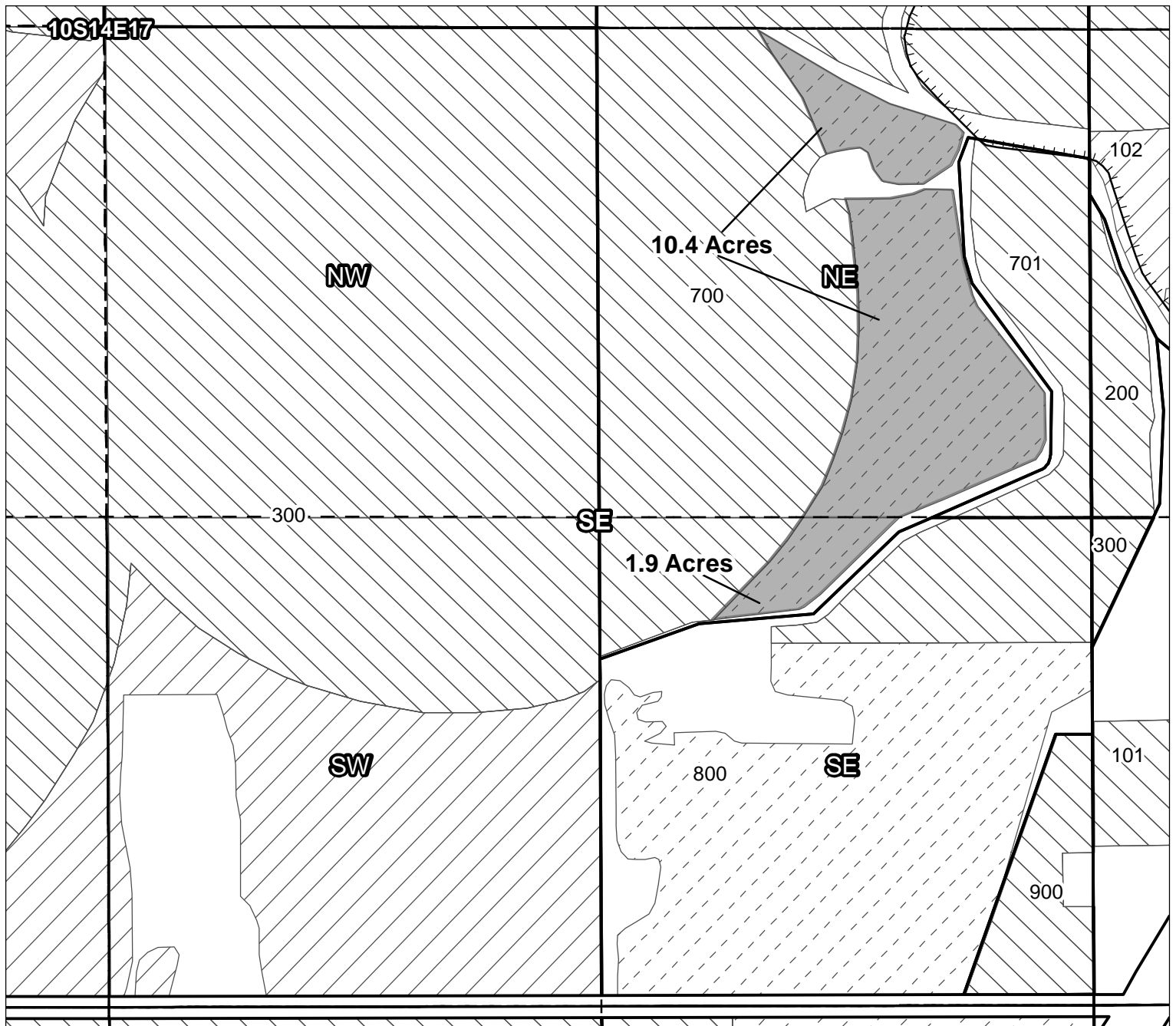
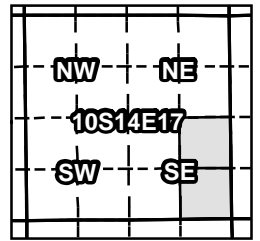
Prepared by Geo-Spatial Solutions Inc. | January 2015

North Unit Irrigation District

Claim of Beneficial Use - CW-75

Certificates: CW-75

for Volbeda, LLC



Taxlot 700, 10S14E17NESE: 10.4 Acres ON

Taxlot 700, 10S14E17SESE: 1.9 Acres ON

- Canals
- Taxlots
- Claim of Beneficial Use
- Cert 72279 & 72281
- Cert 88876
- All Other Certs



1 inch = 400 feet

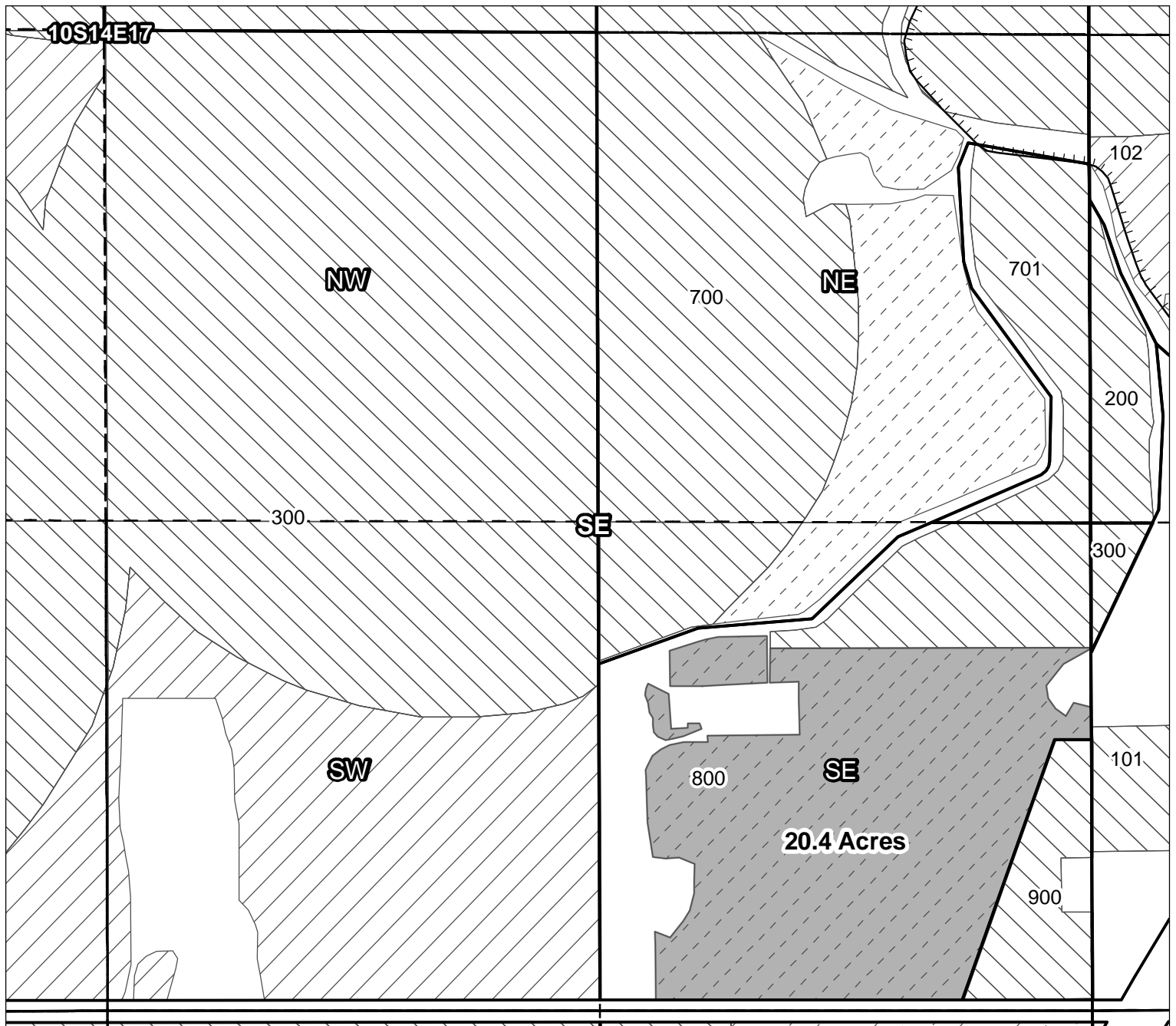
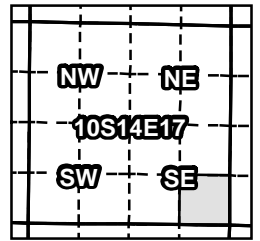
Prepared by Geo-Spatial Solutions Inc. | October 2015

North Unit Irrigation District

Claim of Beneficial Use - CW-75

Certificates: CW-75

for Peterson, Cheryl Y. & Peterson, Adam J



Taxlot 800, 10S14E17SESE: 20.4 Acres ON

- Canals
- Taxlots
- Claim of Beneficial Use
- Cert 72279 & 72281
- Cert 88876
- All Other Certs



1 inch = 400 feet

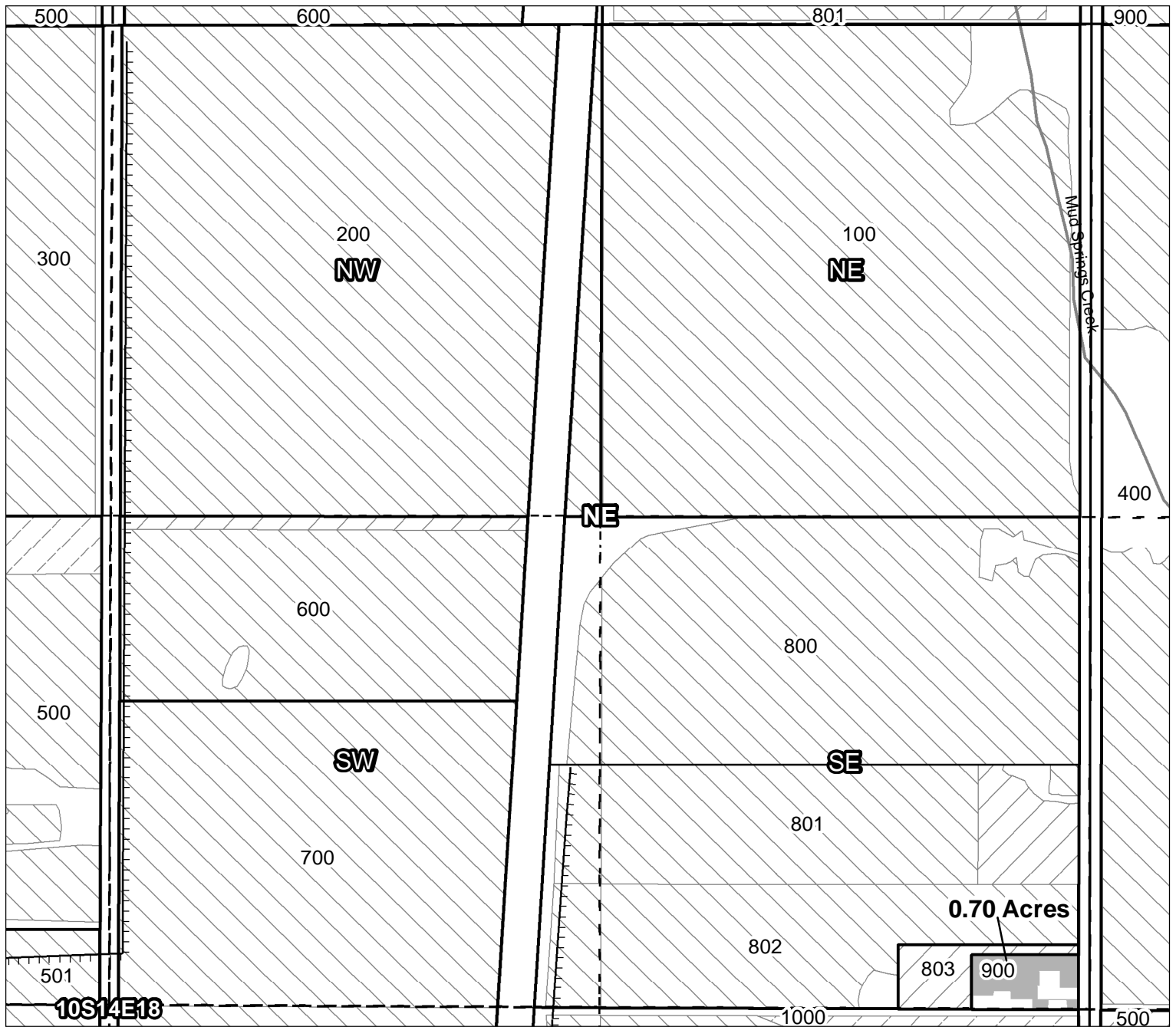
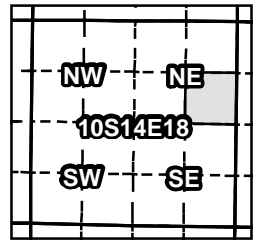
Prepared by Geo-Spatial Solutions Inc. | October 2015

North Unit Irrigation District

Claim of Beneficial Use - CW-75

Certificates: CW-75

for Emmett H. & Cherie L. Gaddis



Taxlot 900, 10S14E18SENE: 0.70 Acres ON

- Canals
- Taxlots
- Claim of Beneficial Use
- Cert 72279 & 72281
- Cert 90177
- All Other Certs



1 inch = 400 feet

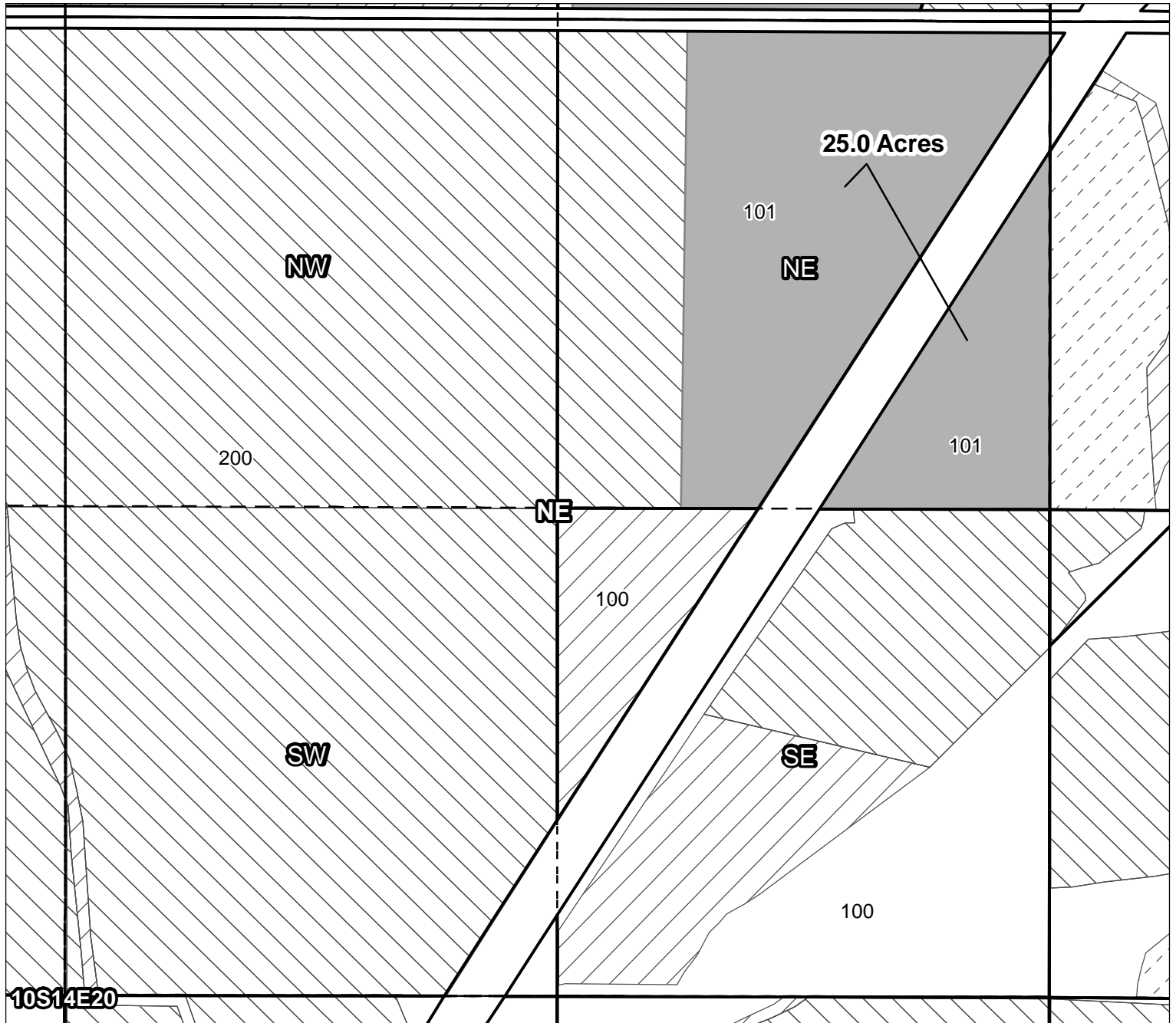
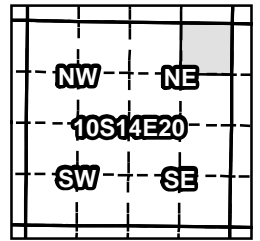
Prepared by FireWhat Inc. | September 2016

North Unit Irrigation District

Claim of Beneficial Use - CW-75

Certificates: CW-75

for Forristall, Vern L & Dena L



Taxlot 101, 10S14E20NENE: 25.0 Acres ON

- Canals
- Taxlots
- Claim of Beneficial Use
- Cert 72279 & 72281
- Cert 88876
- All Other Certs



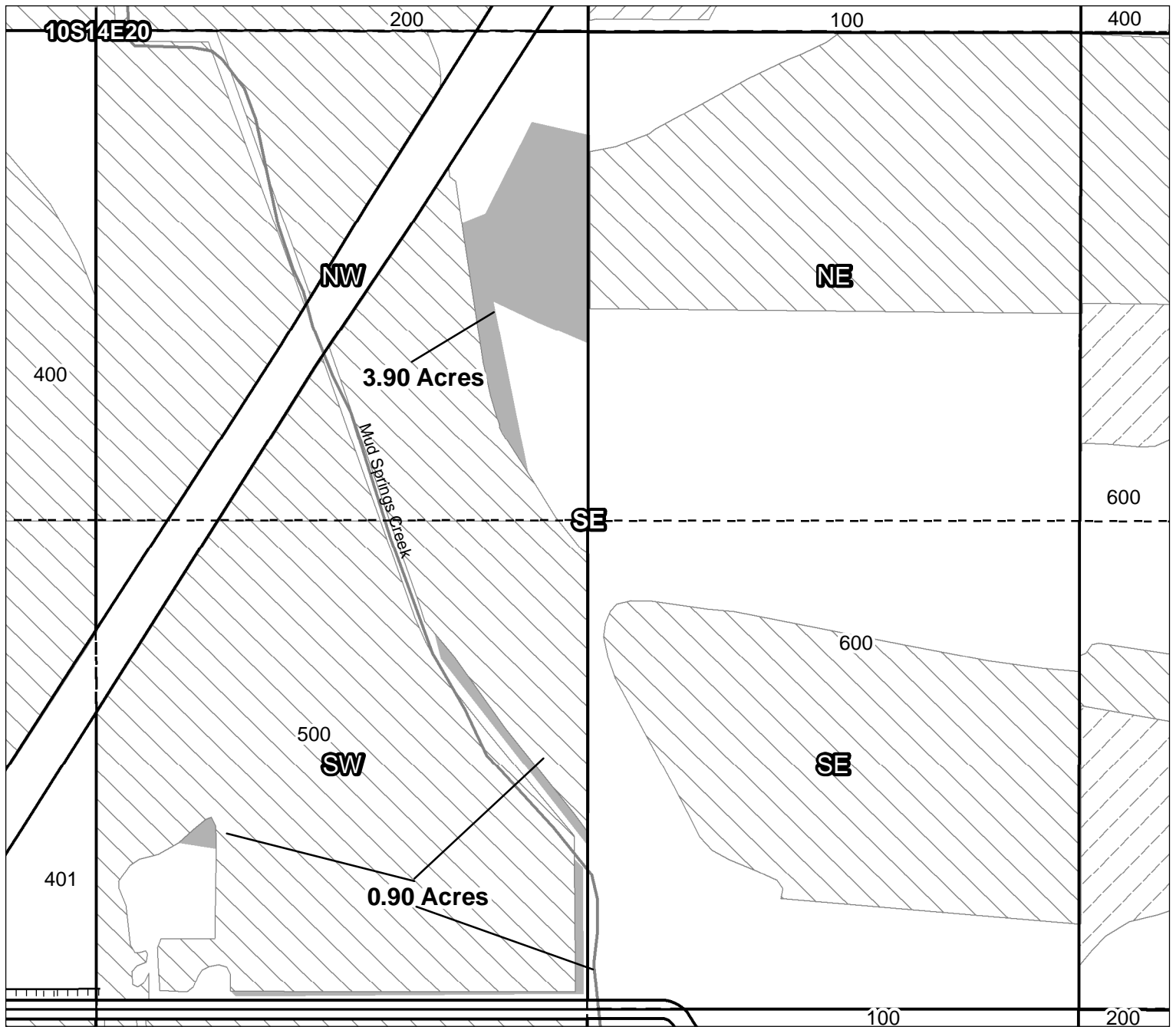
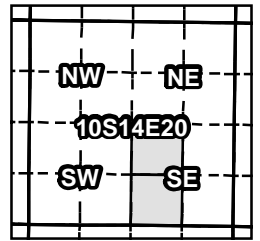
1 inch = 400 feet

North Unit Irrigation District

Claim of Beneficial Use - CW-75

Certificates: CW-75

for David L. Kaiser



Taxlot 500, 10S14E20NWSE: 3.90 Acres ON

Taxlot 500, 10S14E20SWSE: 0.90 Acres ON

- Canals
- Taxlots
- Claim of Beneficial Use
- Cert 72279 & 72281
- Cert 90177
- All Other Certs



1 inch = 400 feet

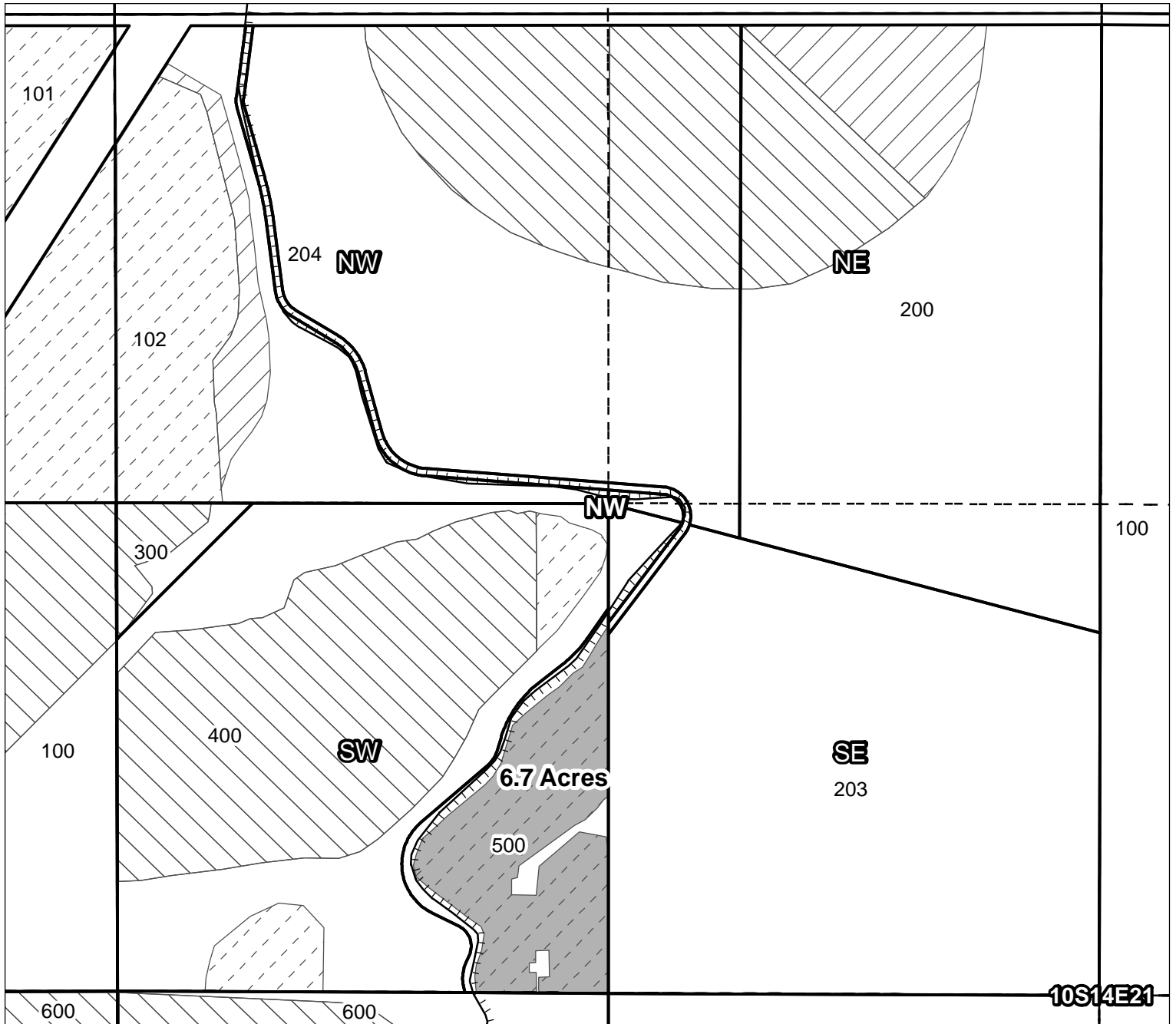
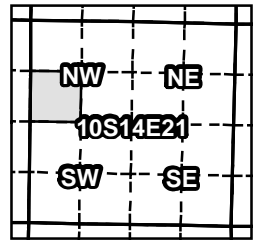
Prepared by FireWhat Inc. | September 2016

North Unit Irrigation District

Claim of Beneficial Use - CW-75

Certificates: CW-75

for Patterson Family Trust



Taxlot 500, 10S14E21SWNW: 6.7 Acres ON

- Canals
- Taxlots
- Claim of Beneficial Use
- Cert 72279 & 72281
- Cert 88876
- All Other Certs



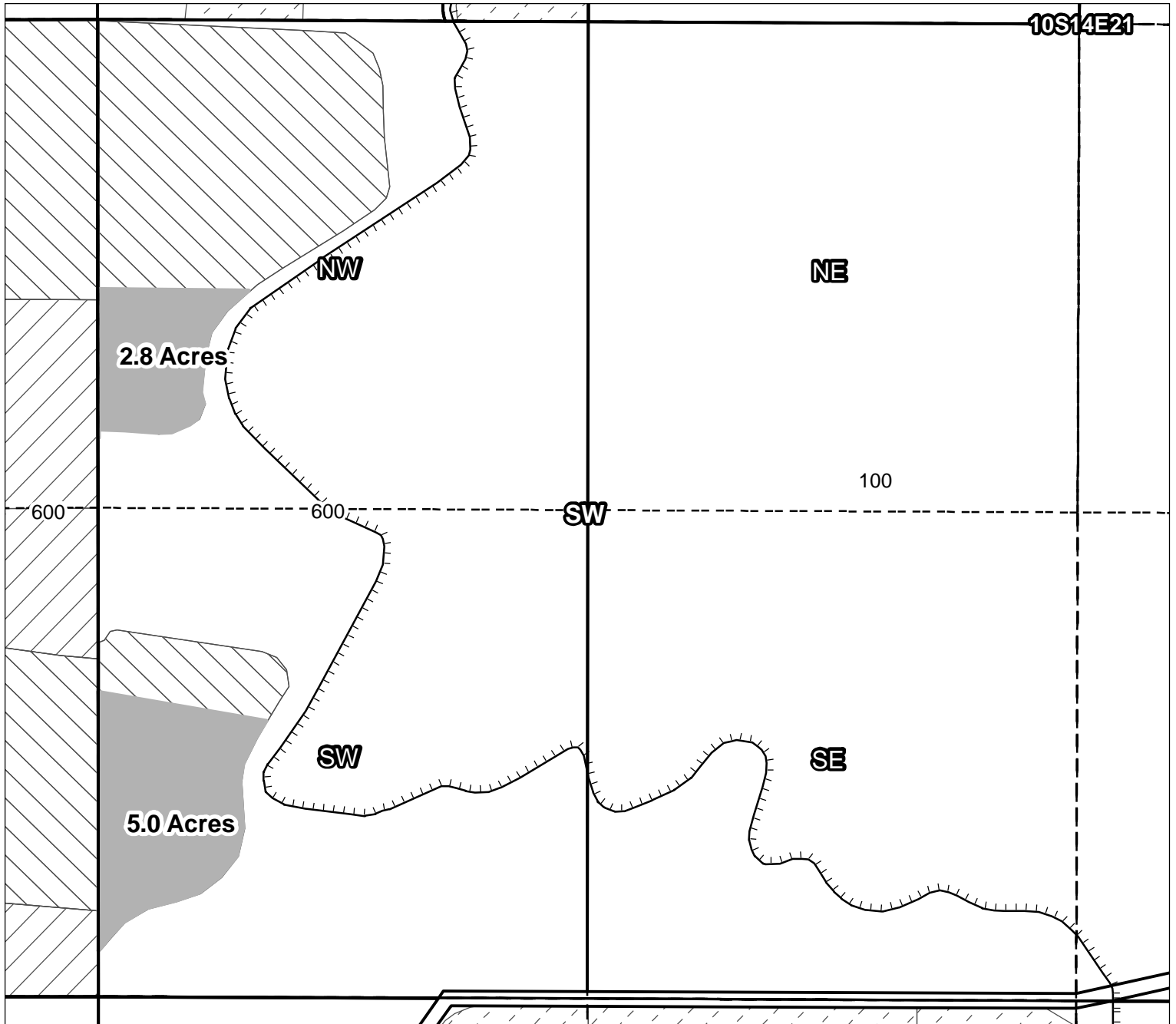
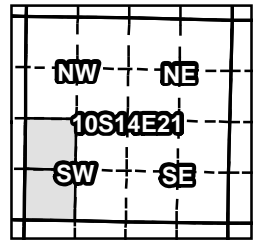
1 inch = 400 feet

North Unit Irrigation District

Claim of Beneficial Use - CW-75

Certificates: CW-75

for Feturah G Miller Revocable Living Trust



Taxlot 600, 10S14E21NWSW: 2.8 Acres ON

Taxlot 600, 10S14E21SWSW: 5.0 Acres ON

- Canals
- Taxlots
- Claim of Beneficial Use
- Cert 72279 & 72281
- Cert 88876
- All Other Certs



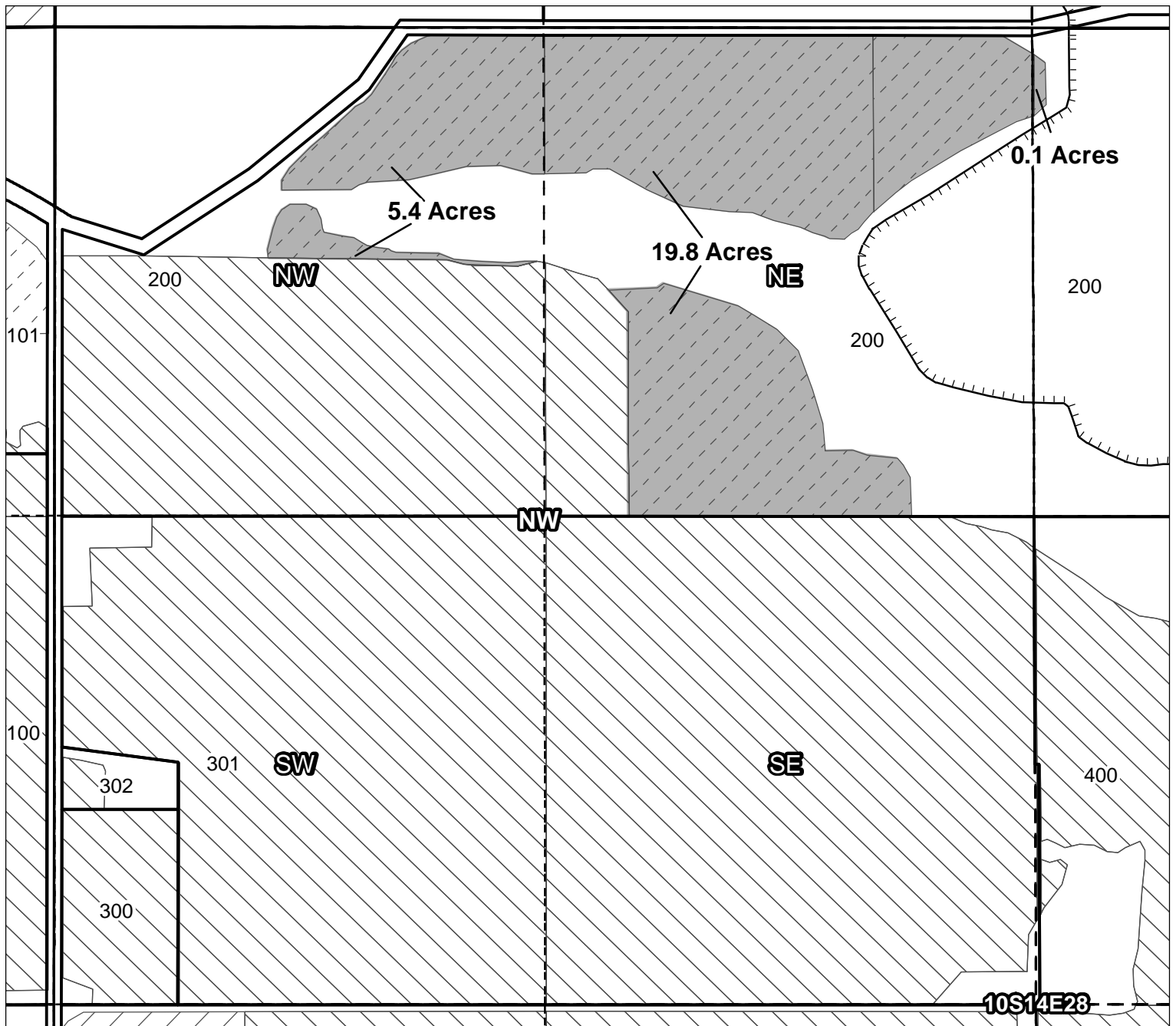
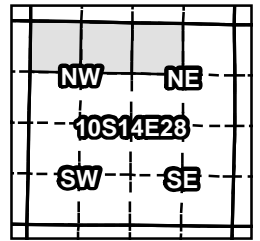
1 inch = 400 feet

North Unit Irrigation District

Claim of Beneficial Use - CW-75

Certificates: CW-75

for Porter, Richard P & Virginia F



Taxlot 200, 10S14E28NWNW: 5.4 Acres ON
Taxlot 200, 10S14E28NENW: 19.8 Acres ON
Taxlot 200, 10S14E28NWNE: 0.1 Acres ON

- Canals
- Taxlots
- Claim of Beneficial Use
- Cert 72279 & 72281
- Cert 88876
- All Other Certs



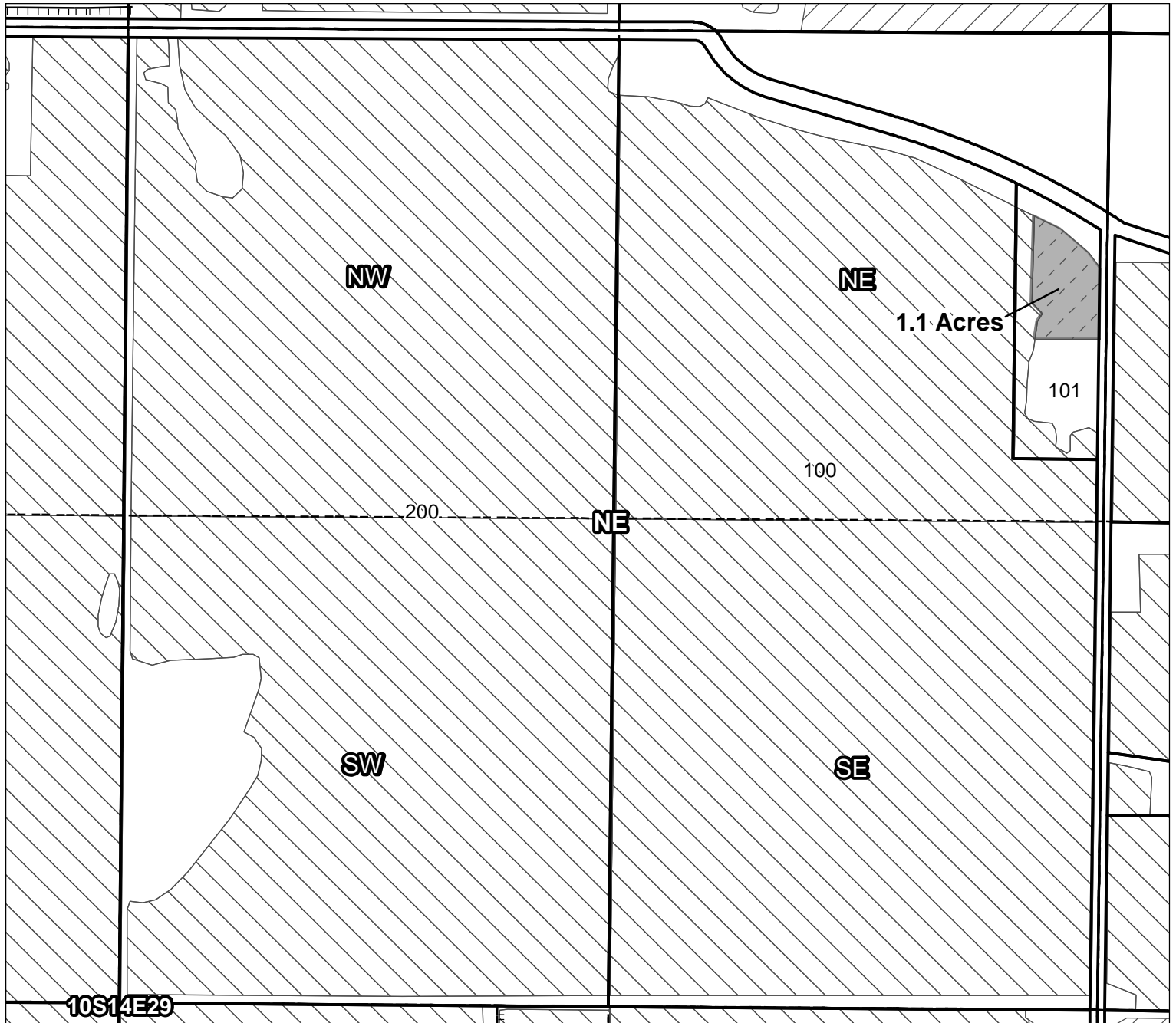
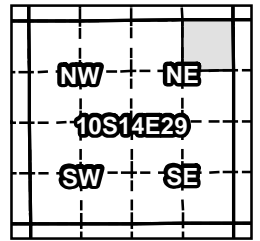
1 inch = 400 feet

North Unit Irrigation District

Claim of Beneficial Use - CW-75

Certificates: CW-75

for Oliver, Ronald B



Taxlot 101, 10S14E29NENE: 1.1 Acres ON

- Canals
- Taxlots
- Claim of Beneficial Use
- Cert 72279 & 72281
- Cert 88876
- All Other Certs



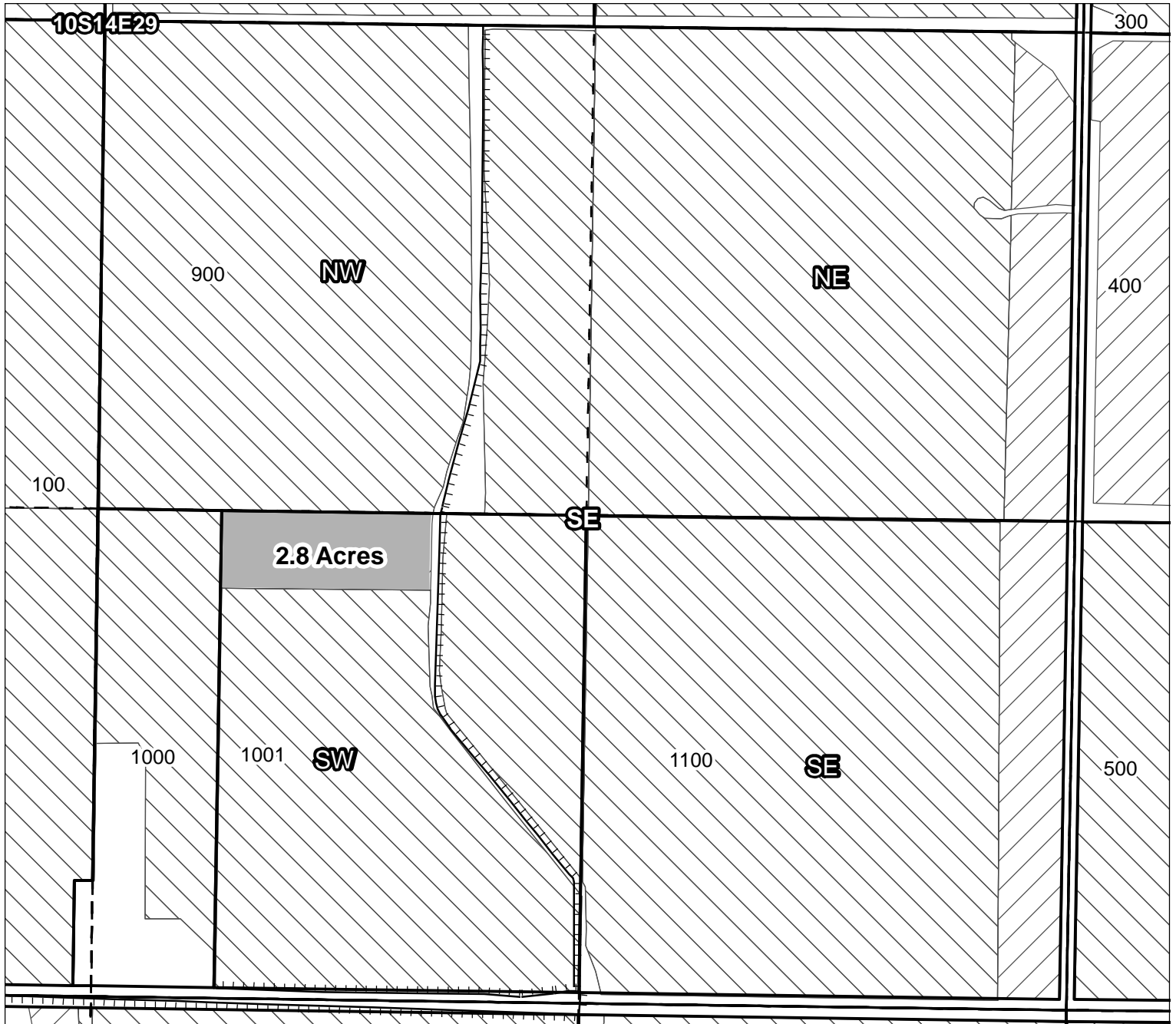
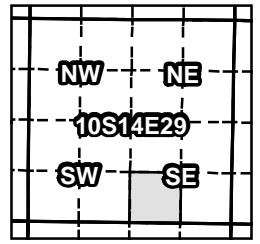
1 inch = 400 feet

North Unit Irrigation District







Claim of Beneficial Use - CW-75

Certificates: CW-75

for Gregory & Heather Williams



Taxlot 1001, 10S14E29SWSE: 2.8 Acres ON

-  Canals
-  Taxlots
-  Claim of Beneficial Use
-  Cert 72279 & 72281
-  Cert 88876
-  All Other Certs



1 inch = 400 feet

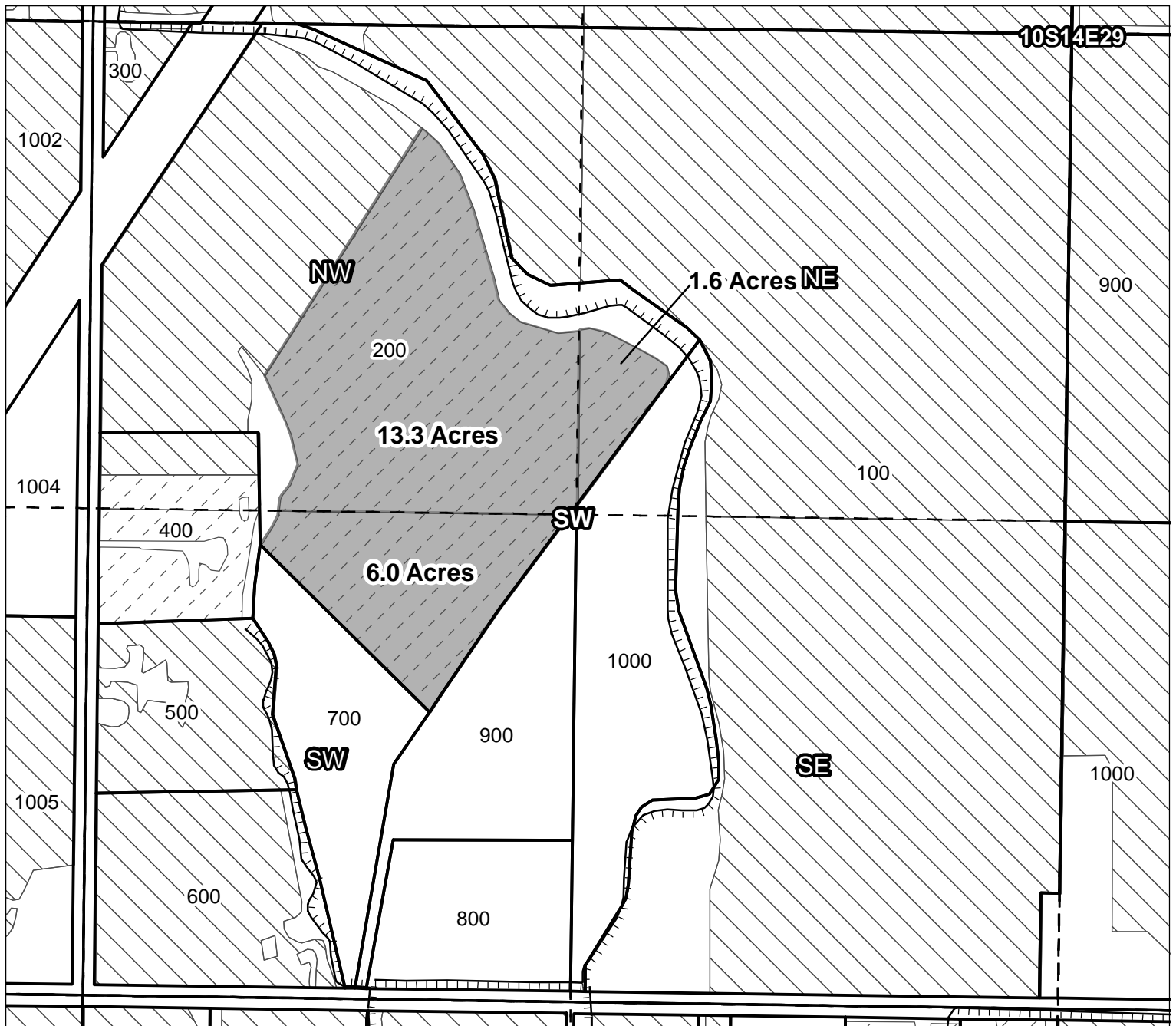
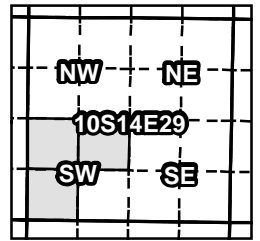
Prepared by Geo-Spatial Solutions Inc. | January 2015

North Unit Irrigation District

Claim of Beneficial Use - CW-75

Certificates: CW-75

for Gomes Family Trust



Taxlot 200, 10S14E29NESW: 1.6 Acres ON

Taxlot 200, 10S14E29NWSW: 13.3 Acres ON

Taxlot 200, 10S14E29SWSW: 6.0 Acres ON

- Canals
- Taxlots
- Claim of Beneficial Use
- Cert 72279 & 72281
- Cert 88876
- All Other Certs



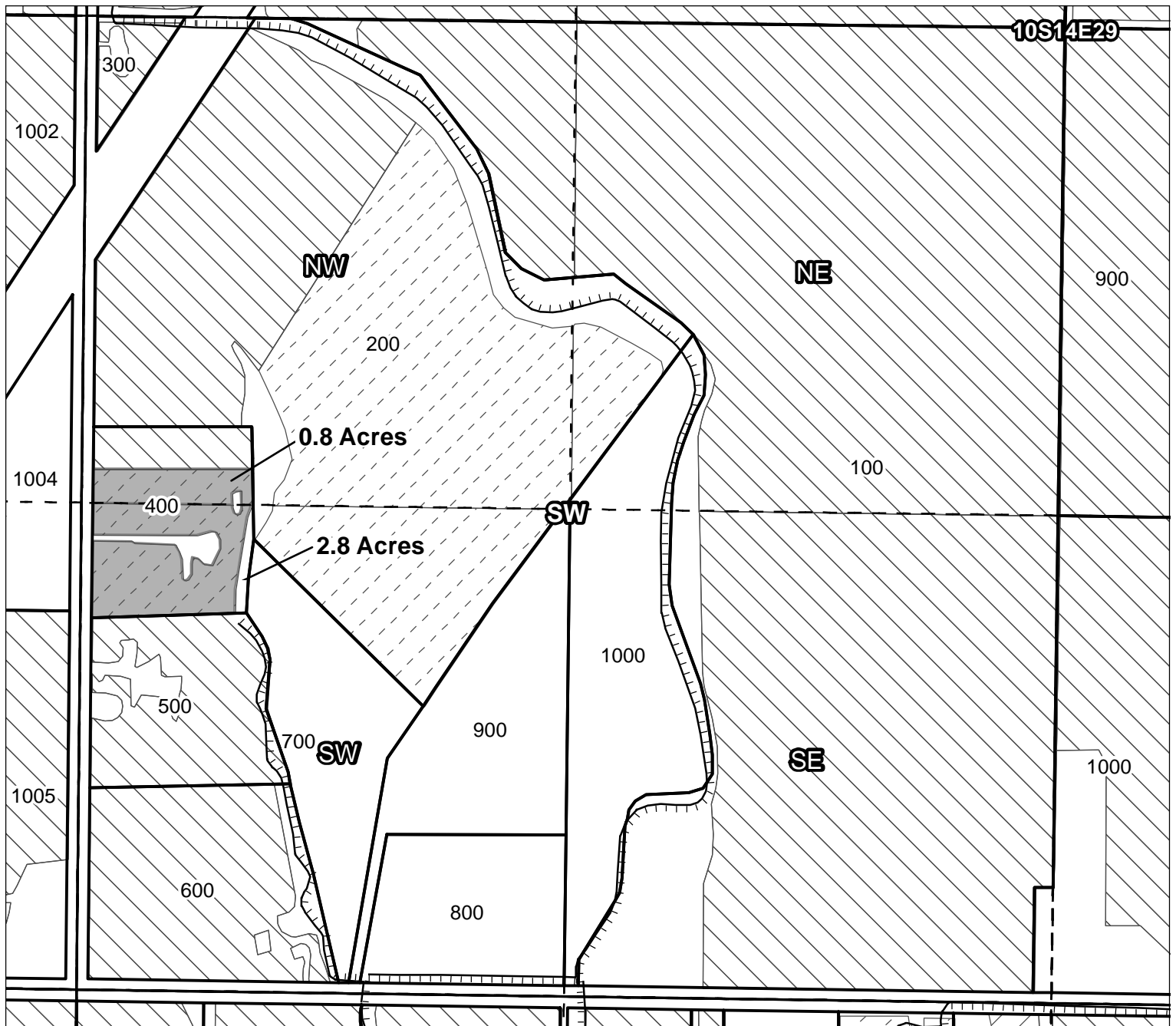
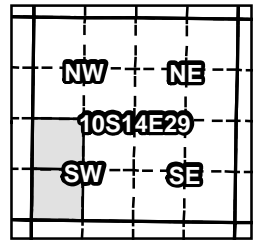
1 inch = 400 feet

North Unit Irrigation District

Claim of Beneficial Use - CW-75







Certificates: CW-75

for Gary & Mary Gomes



Taxlot 400, 10S14E29NWSW: 0.8 Acres ON

Taxlot 400, 10S14E29SWSW: 2.8 Acres ON

-  Canals
-  Taxlots
-  Claim of Beneficial Use
-  Cert 72279 & 72281
-  Cert 88876
-  All Other Certs



1 inch = 400 feet

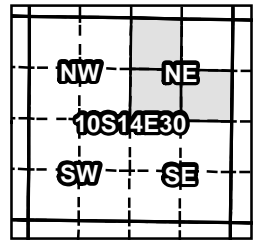
Prepared by Geo-Spatial Solutions Inc. | April 2015

North Unit Irrigation District

Claim of Beneficial Use - CW-75

Certificates: CW-75

for Charles G. & Darlene L. Maben



Taxlot 200, 10S14E30NWNE: 6.6 Acres ON
Taxlot 200, 10S14E30SWNE: 2.3 Acres ON
Taxlot 200, 10S14E30SENE: 1.6 Acres ON

- Canals
- Taxlots
- Claim of Beneficial Use
- Cert 72279 & 72281
- Cert 88876
- All Other Certs



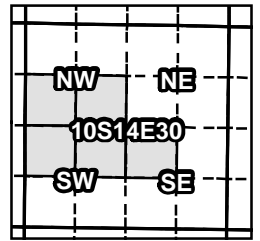
1 inch = 400 feet

North Unit Irrigation District

Claim of Beneficial Use - CW-75

Certificates: CW-75

for Simmons Trust, William L & Judy L



Taxlot 300, 10S14E30SWNW: 0.6 Acres ON
Taxlot 300, 10S14E30SESW: 8.6 Acres ON
Taxlot 300, 10S14E30NSW: 3.4 Acres ON
Taxlot 300, 10S14E30NESW: 32.9 Acres ON
Taxlot 300, 10S14E30NWSE: 3.4 Acres ON

- Canals
- Taxlots
- Claim of Beneficial Use
- Cert 72279 & 72281
- Cert 88876
- All Other Certs



1 inch = 400 feet

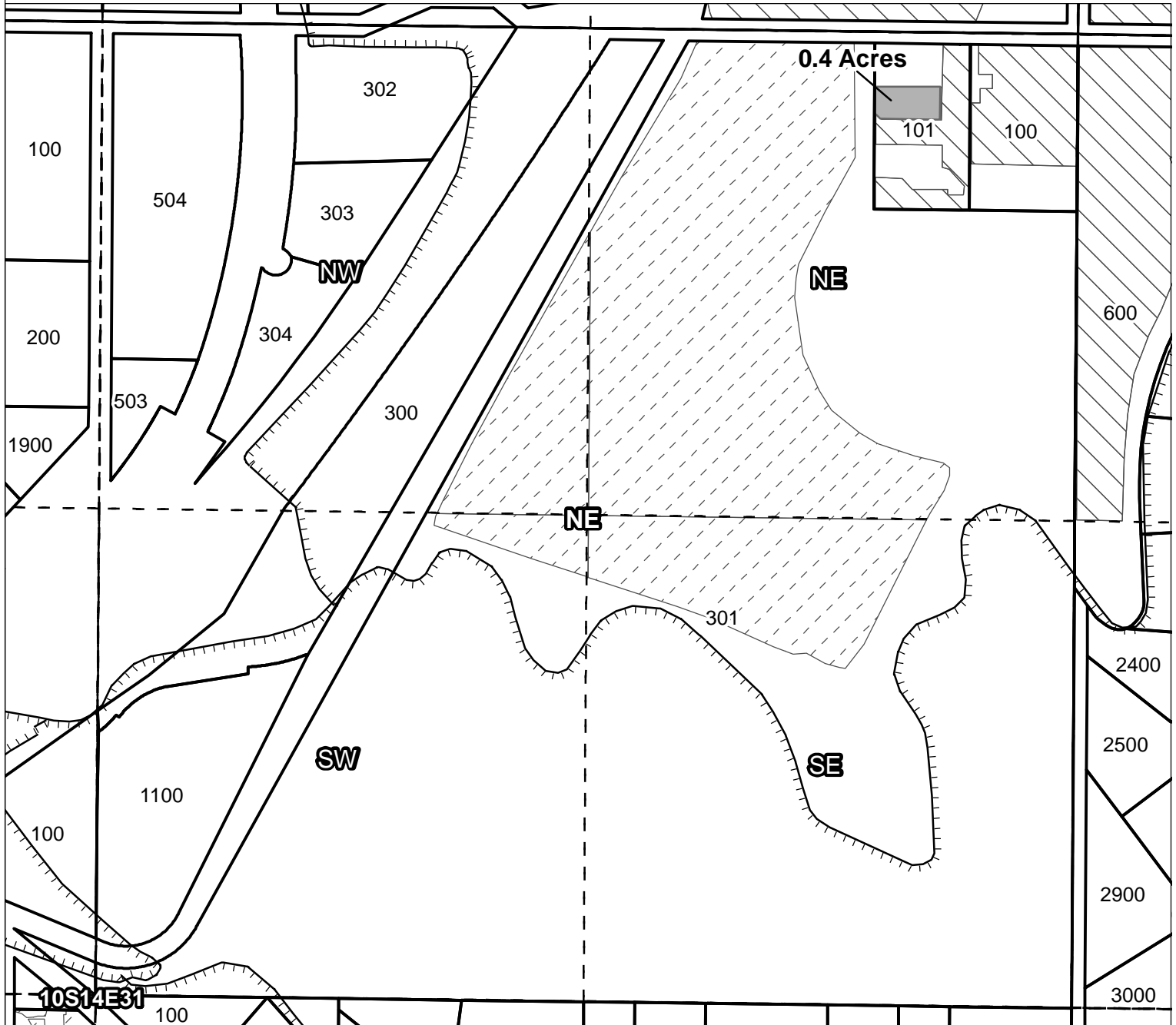
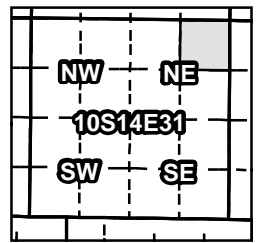
Prepared by Geo-Spatial Solutions Inc. | October 2015

North Unit Irrigation District

Claim of Beneficial Use - CW-75

Certificates: CW-75

for Gregory & Heather Williams



Taxlot 101, 10S14E31NENE: 0.4 Acres ON

- Canals
- Taxlots
- Claim of Beneficial Use
- Cert 72279 & 72281
- Cert 88876
- All Other Certs



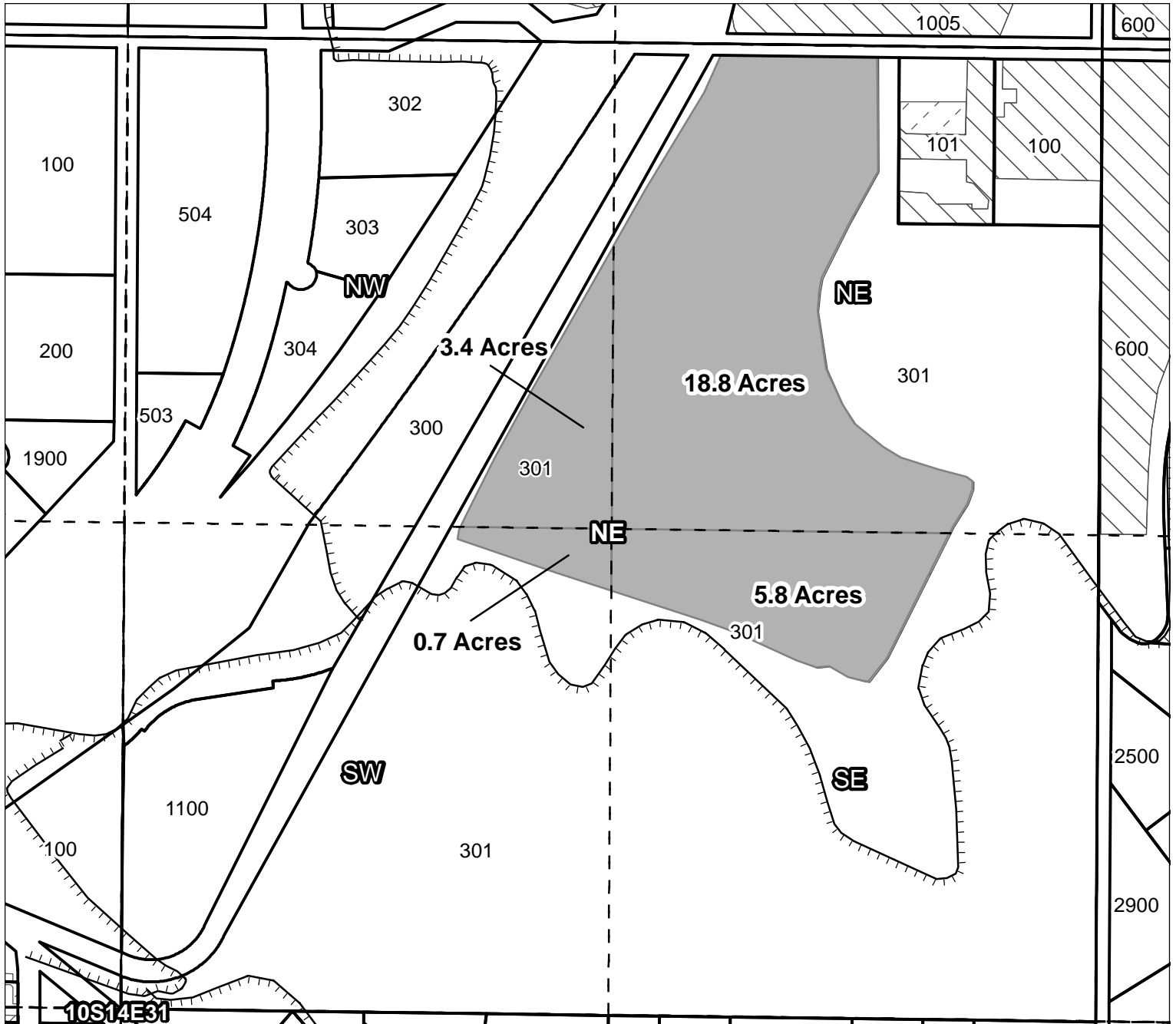
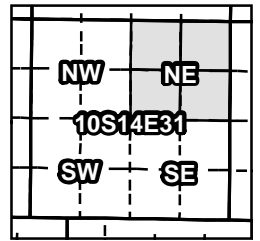
1 inch = 400 feet

North Unit Irrigation District







Claim of Beneficial Use - CW-75

Certificates: CW-75

for Cruz Sr, Fidel & Margarita



Taxlot 301, 10S14E31NENE: 18.8 Acres ON
Taxlot 301, 10S14E31NWNE: 3.4 Acres ON
Taxlot 301, 10S14E31SWNE: 0.7 Acres ON
Taxlot 301, 10S14E31SENE: 5.8 Acres ON

-  Canals
-  Taxlots
-  Claim of Beneficial Use
-  Cert 72279 & 72281
-  Cert 88876
-  All Other Certs



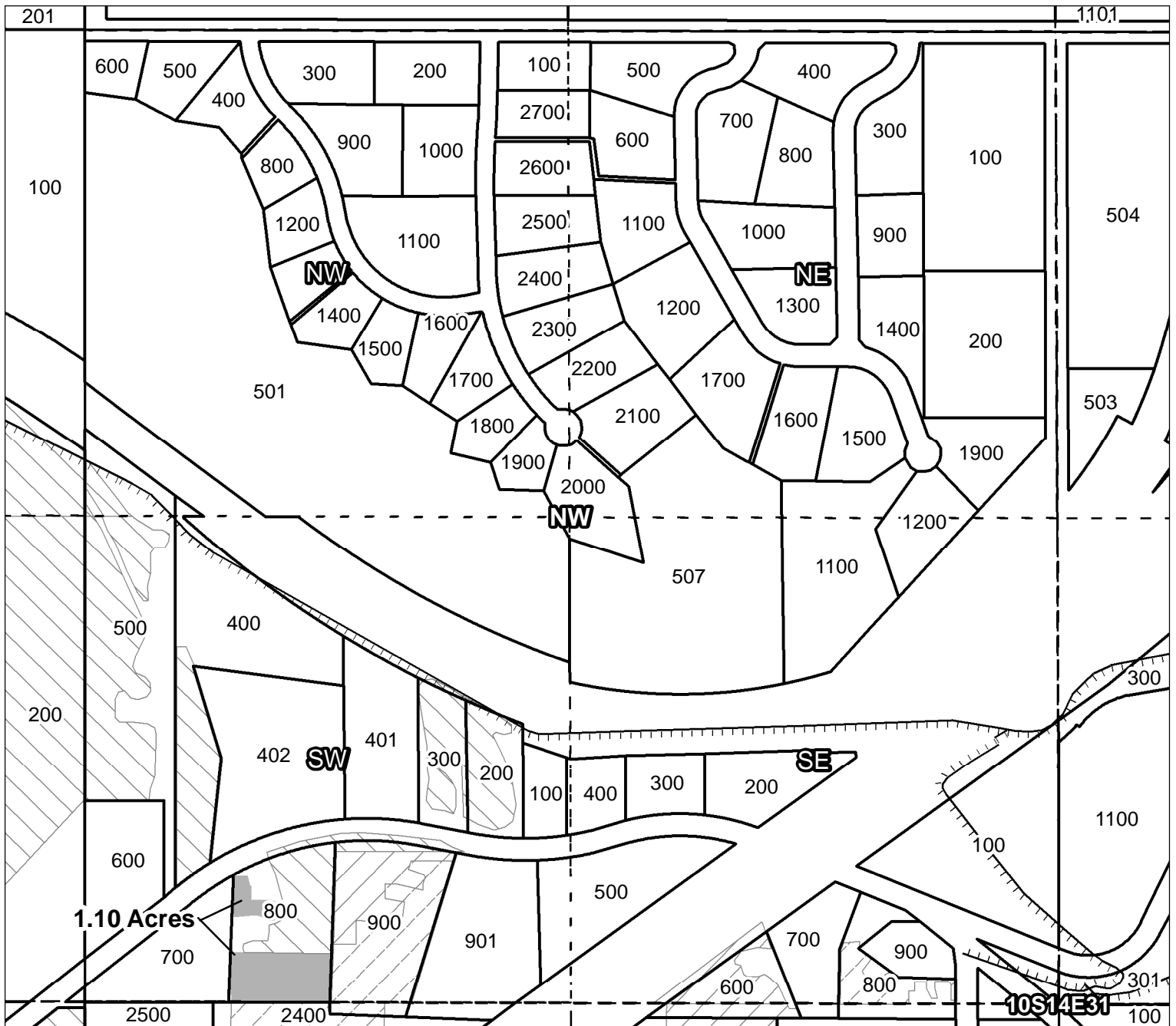
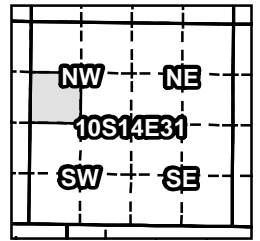
1 inch = 400 feet

North Unit Irrigation District

Claim of Beneficial Use - CW-75

Certificates: CW-75

for Jay M. & Alexis E. McCabe



Taxlot 800, 10S14E31SWNW: 1.10 Acres ON

- Canals
- Taxlots
- Claim of Beneficial Use
- Cert 72279 & 72281
- Cert 90177
- All Other Certs



1 inch = 400 feet

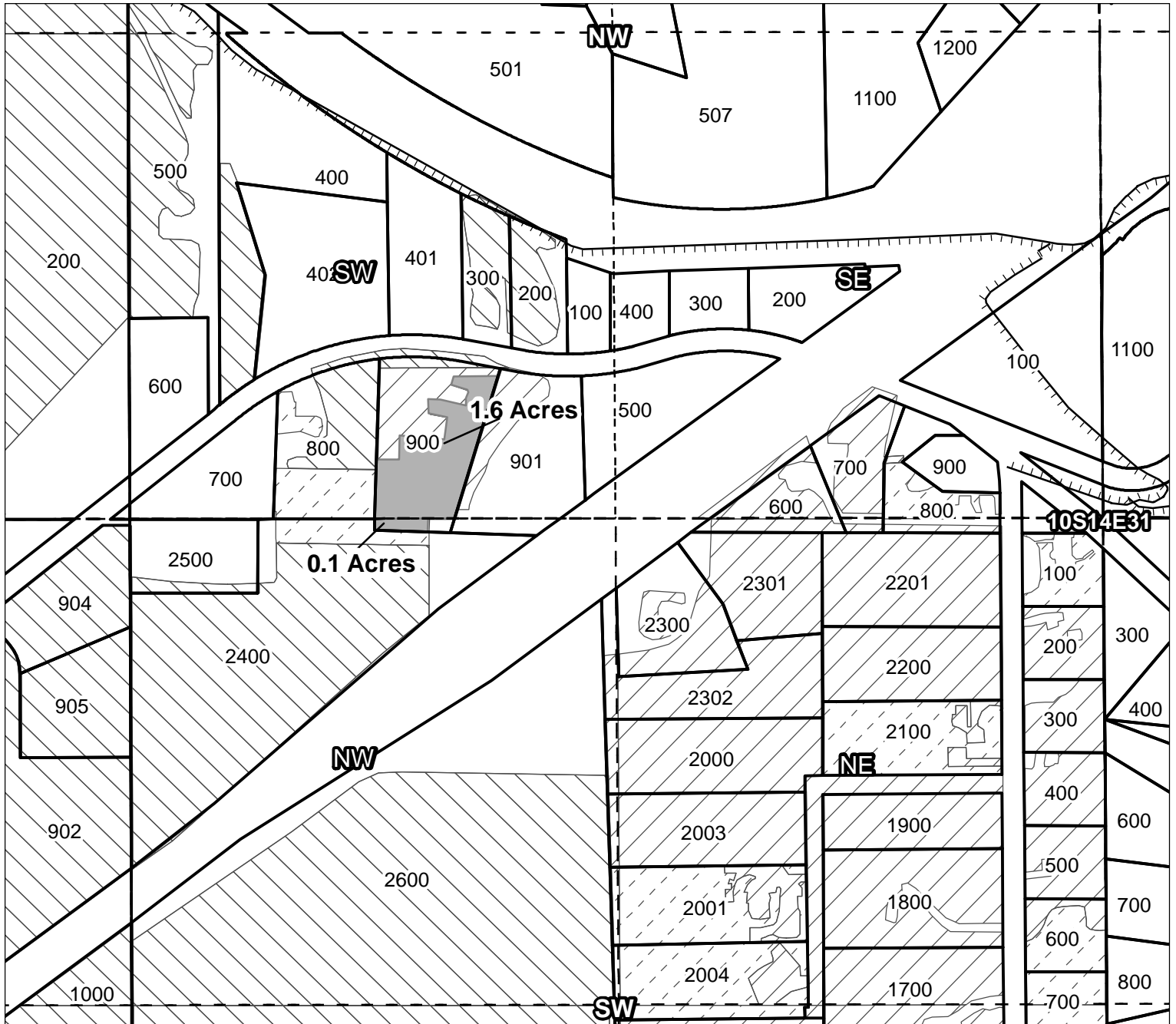
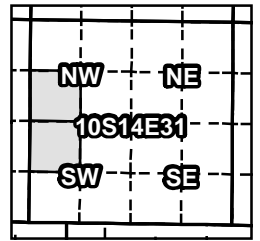
Prepared by FireWhat Inc. | September 2016

North Unit Irrigation District

Claim of Beneficial Use - CW-75

Certificates: CW-75

for Steven A. & Jacky A. Barker



Taxlot 900, 10S14E31SWNW: 1.6 Acres ON

Taxlot 900, 10S14E31NWSW: 0.1 Acres ON

- Canals
- Taxlots
- Claim of Beneficial Use
- Cert 72279 & 72281
- Cert 88876
- All Other Certs



1 inch = 400 feet

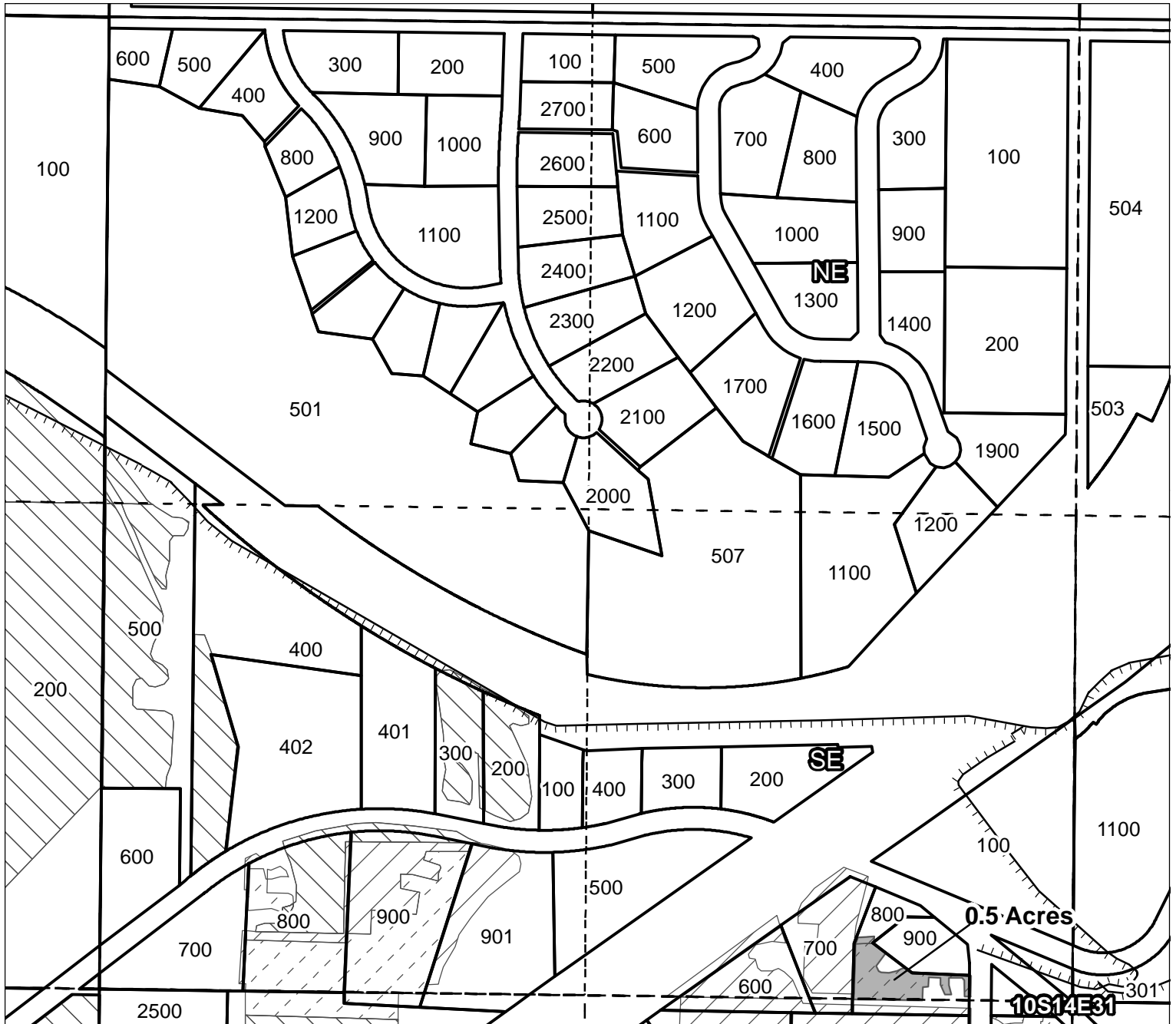
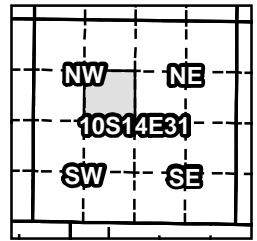
Prepared by Geo-Spatial Solutions Inc. | April 2015

North Unit Irrigation District

Claim of Beneficial Use - CW-75

Certificates: CW-75

for Beverly J. Schonneker



Taxlot 800, 10S14E31SESW: 0.5 Acres ON

- Canals
- Taxlots
- Claim of Beneficial Use
- Cert 72279 & 72281
- Cert 88876
- All Other Certs



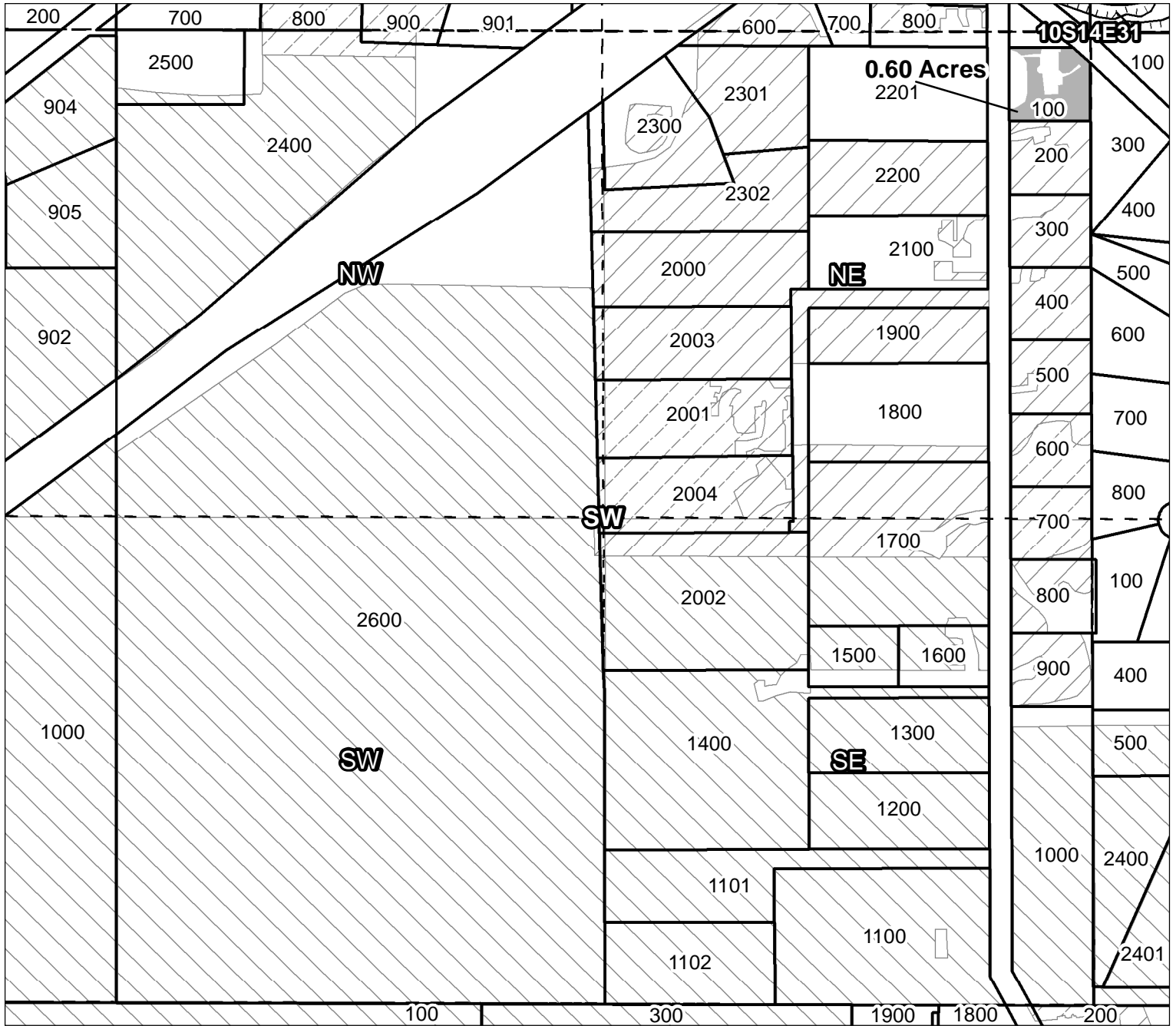
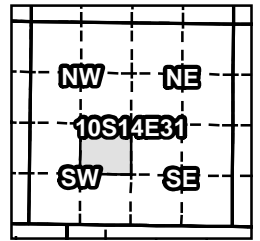
1 inch = 400 feet

North Unit Irrigation District

Claim of Beneficial Use - CW-75

Certificates: CW-75

for Roy & Tena Jackson



Taxlot 100, 10S14E31NESW: 0.60 Acres ON

- Canals
- Taxlots
- Claim of Beneficial Use
- Cert 72279 & 72281
- Cert 90177
- All Other Certs



1 inch = 400 feet

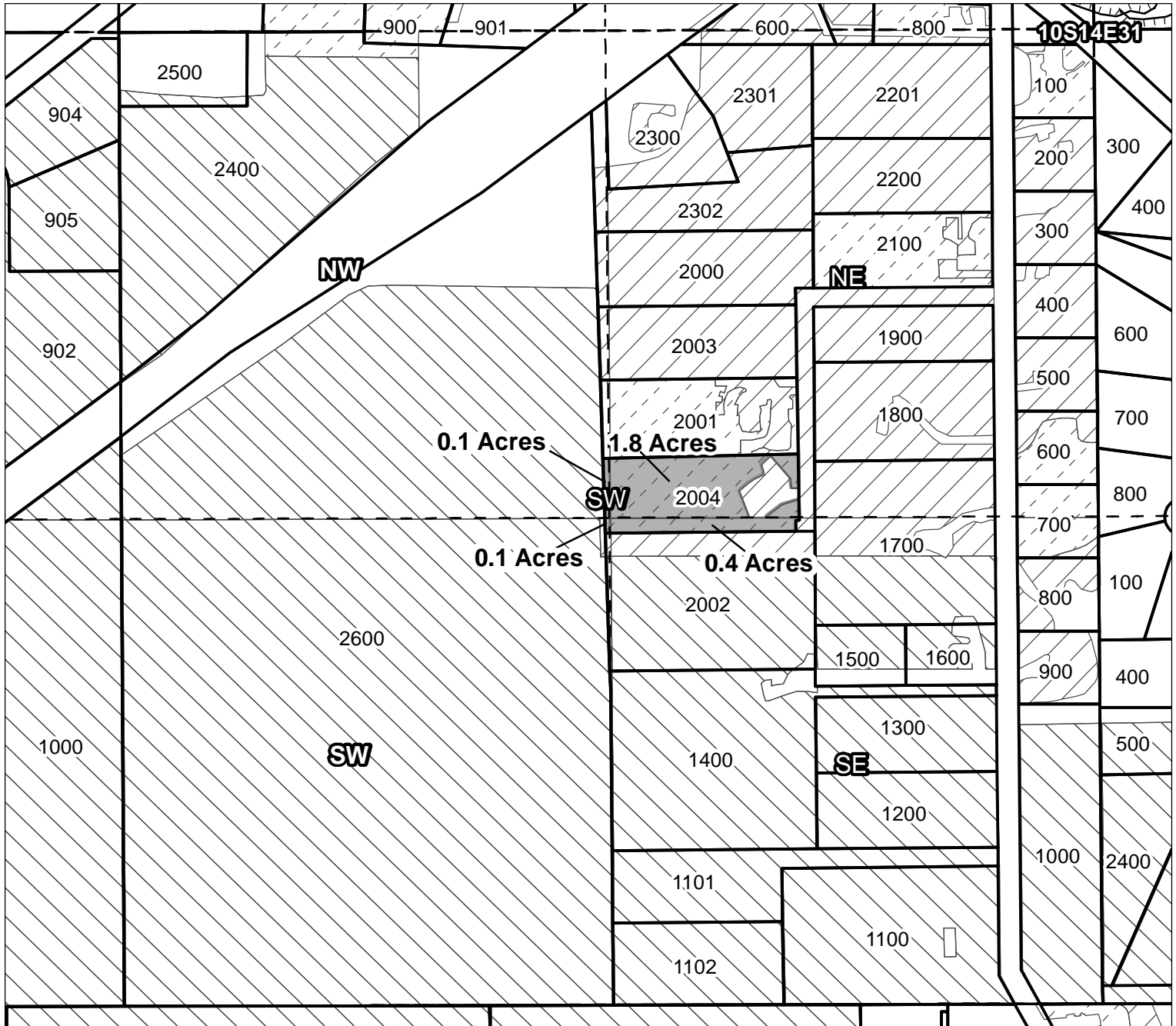
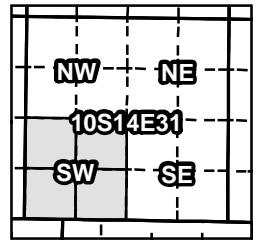
Prepared by FireWhat Inc. | September 2016

North Unit Irrigation District

Claim of Beneficial Use - CW-75

Certificates: CW-75

for Turner, Jim D & Rebecca A



- Taxlot 2004, 10S14E31NWSW: 0.1 Acres ON
- Taxlot 2004, 10S14E31SWSW: 0.1 Acres ON
- Taxlot 2004, 10S14E31NESW: 1.8 Acres ON
- Taxlot 2004, 10S14E31SESW: 0.4 Acres ON

- Canals
- Taxlots
- Claim of Beneficial Use
- Cert 72279 & 72281
- Cert 88876
- All Other Certs



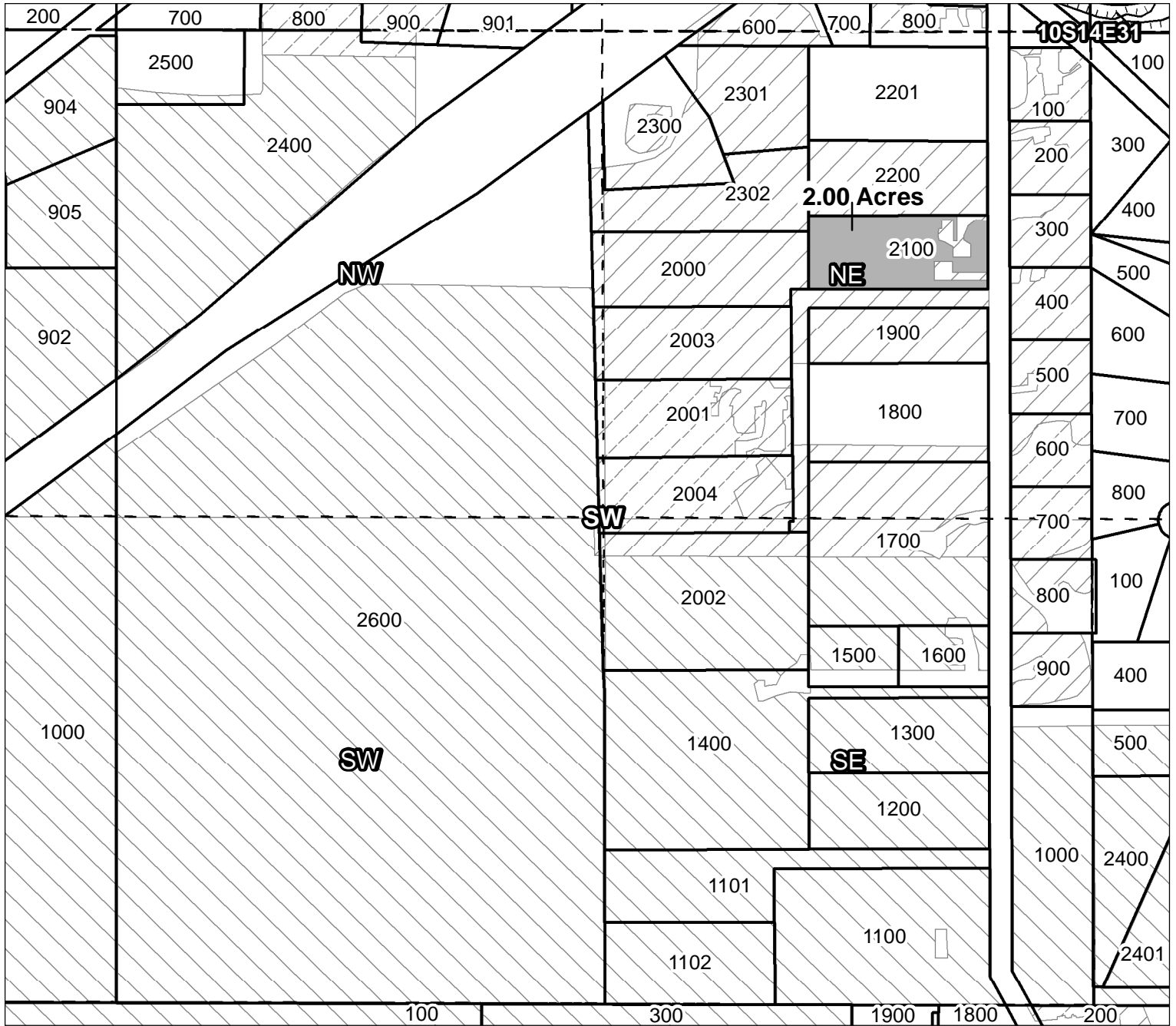
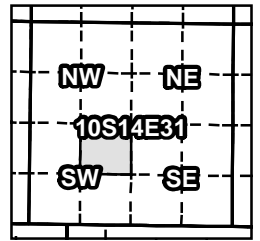
1 inch = 400 feet

North Unit Irrigation District

Claim of Beneficial Use - CW-75

Certificates: CW-75

for Brad & Gretchen Halvorson



Taxlot 2100, 10S14E31NESW: 2.00 Acres ON

- Canals
- Taxlots
- Claim of Beneficial Use
- Cert 72279 & 72281
- Cert 90177
- All Other Certs



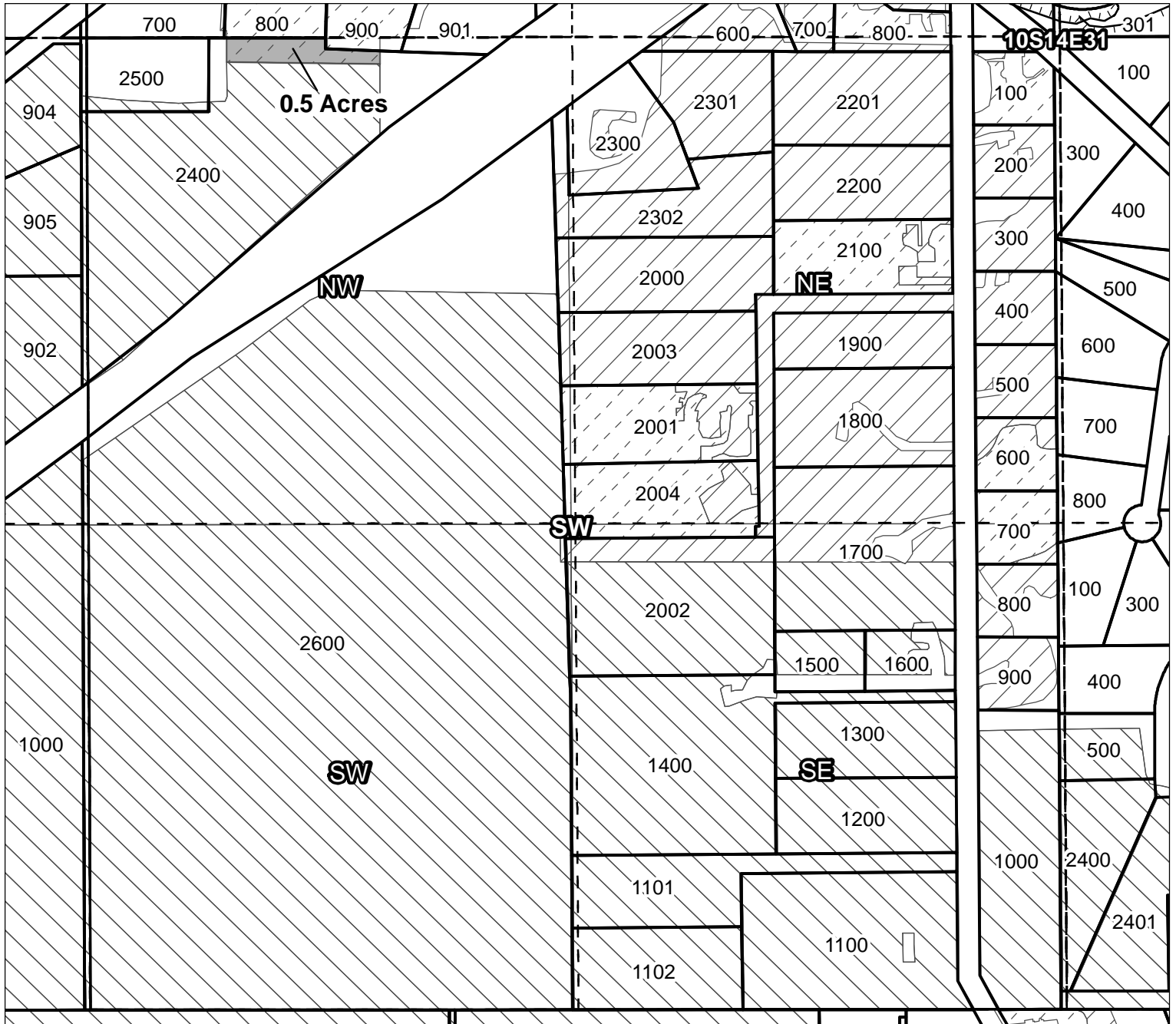
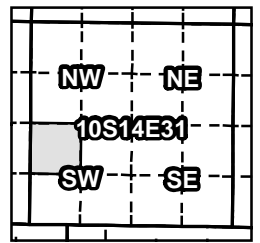
1 inch = 400 feet

North Unit Irrigation District

Claim of Beneficial Use - CW-75

Certificates: CW-75

for Jonathan E. Granby & Marian Dement Granby



Taxlot 2400, 10S14E31NWSW: 0.5 Acres ON

- Canals
- Taxlots
- Claim of Beneficial Use
- Cert 72279 & 72281
- Cert 88876
- All Other Certs



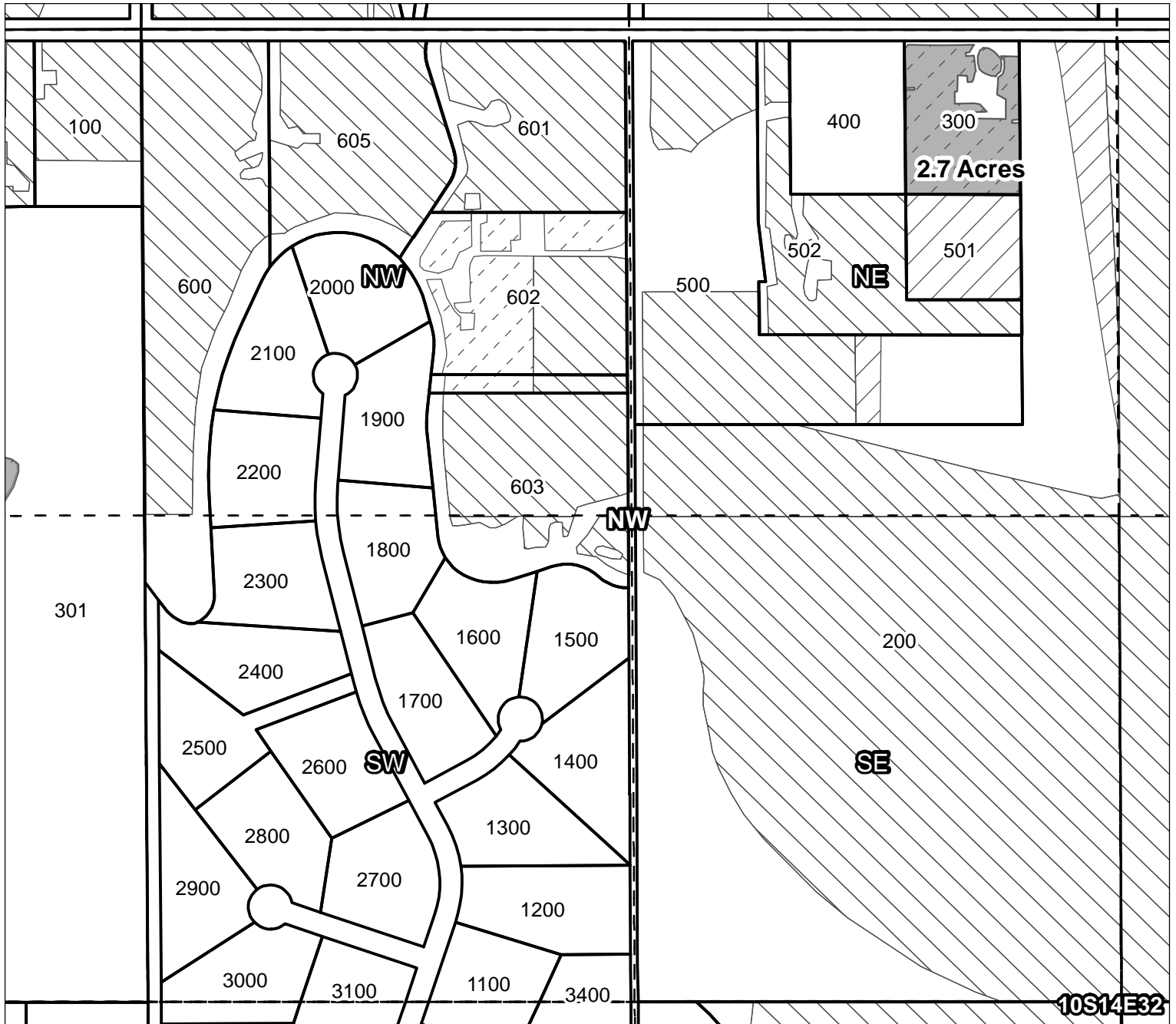
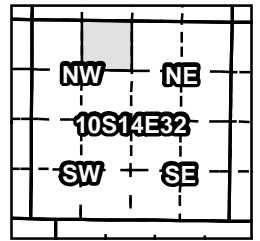
1 inch = 400 feet

North Unit Irrigation District

Claim of Beneficial Use - CW-75

Certificates: CW-75

for Collins, Nancy



Taxlot 300, 10S14E32NENW: 2.7 Acres ON

- Canals
- Taxlots
- Claim of Beneficial Use
- Cert 72279 & 72281
- Cert 88876
- All Other Certs



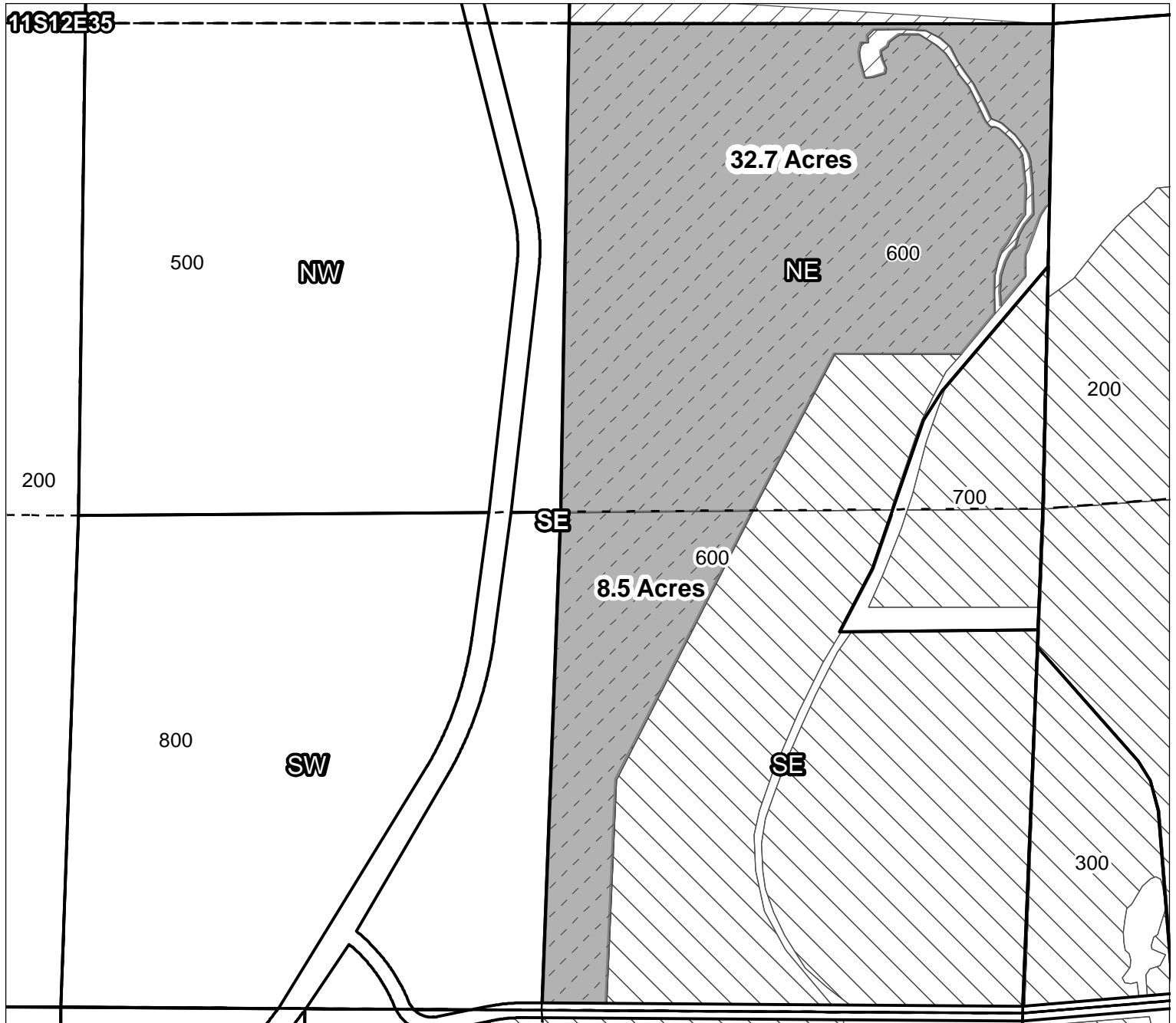
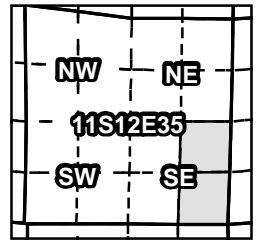
1 inch = 400 feet

North Unit Irrigation District

Claim of Beneficial Use - CW-75

Certificates: CW-75

for Hoke, Richard & Linda



Taxlot 600, 11S12E35NESE: 32.7 Acres ON

Taxlot 600, 11S12E35SESE: 8.5 Acres ON

- Canals
- Taxlots
- Claim of Beneficial Use
- Cert 72279 & 72281
- Cert 88876
- All Other Certs



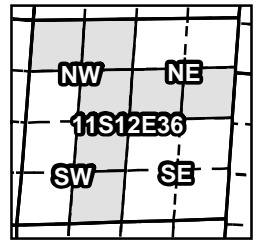
1 inch = 400 feet

North Unit Irrigation District

Claim of Beneficial Use - CW-75

Certificates: CW-75

for Sandners Ranch LLC



- Taxlot 100, 11S12E36NWNW: 1.8 Acres ON
- Taxlot 100, 11S12E36NENW: 7.8 Acres ON
- Taxlot 100, 11S12E36SENE: 29.4 Acres ON
- Taxlot 100, 11S12E36SWNE: 27.9 Acres ON
- Taxlot 100, 11S12E36SENE: 28.8 Acres ON
- Taxlot 100, 11S12E36NESW: 36.2 Acres ON
- Taxlot 100, 11S12E36SESW: 1.8 Acres ON

- Canals
- Taxlots
- Claim of Beneficial Use
- Cert 72279 & 72281
- Cert 88876
- All Other Certs



1 inch = 1,320 feet

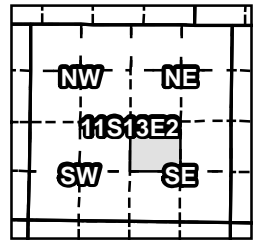
Prepared by Geo-Spatial Solutions Inc. | April 2015

North Unit Irrigation District

Claim of Beneficial Use - CW-75

Certificates: CW-75

for 9L Farms LLC



Taxlot 800, 11S13E02NWSE: 18.4 Acres ON

- Canals
- Taxlots
- Claim of Beneficial Use
- Cert 72279 & 72281
- Cert 88876
- All Other Certs



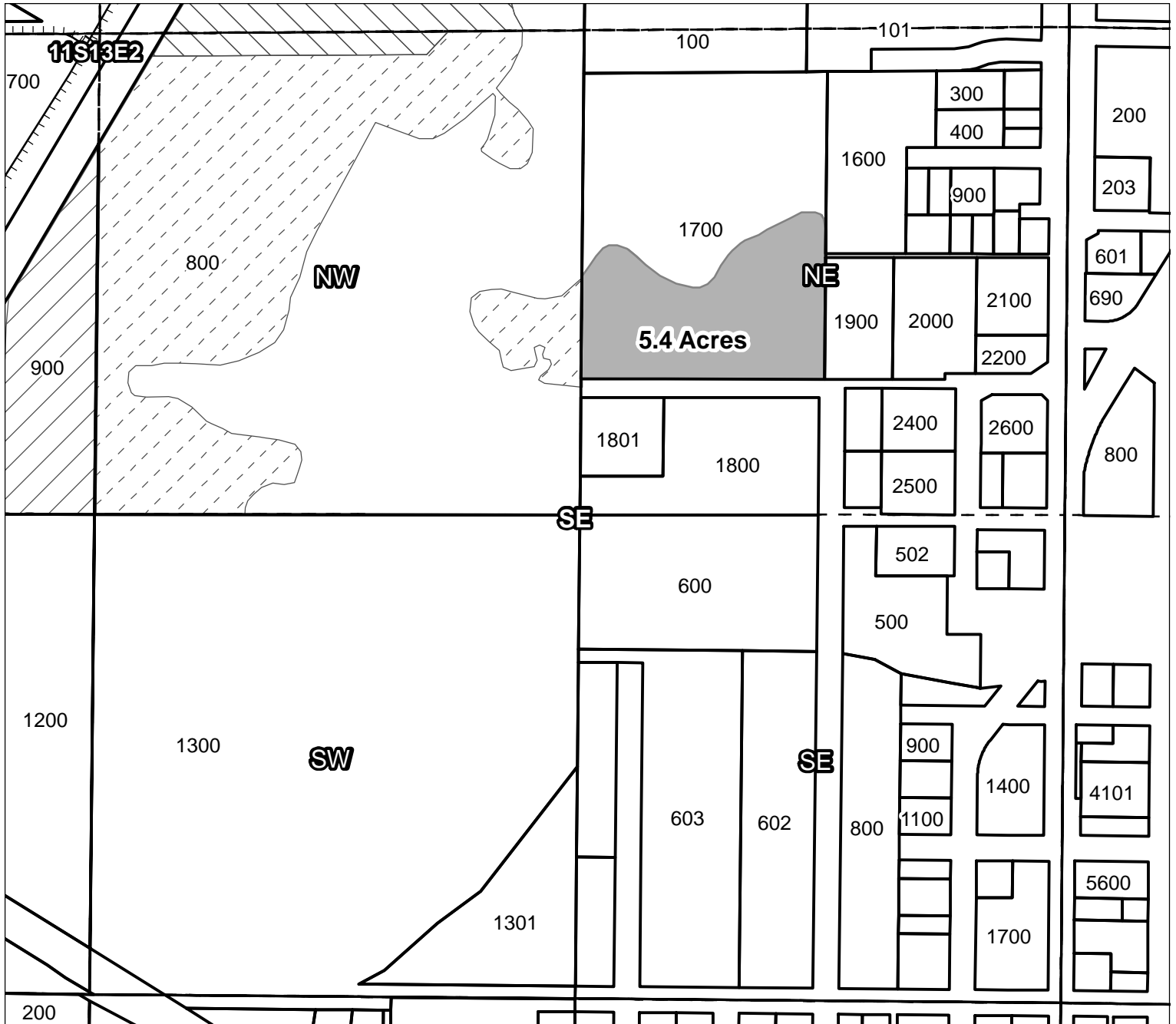
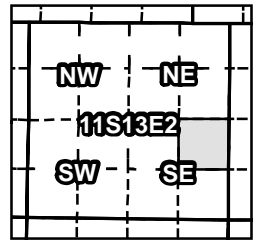
1 inch = 400 feet

North Unit Irrigation District

Claim of Beneficial Use - CW-75

Certificates: CW-75

for Joel Gisler, Trustee & Julia C. Gisler,
Trustee of the Gisler Family Trust U/A/D 10-26-1990



Taxlot 1700, 11S13E2NESE: 5.4 Acres ON

- Canals
- Taxlots
- Claim of Beneficial Use
- Cert 72279 & 72281
- Cert 88876
- All Other Certs



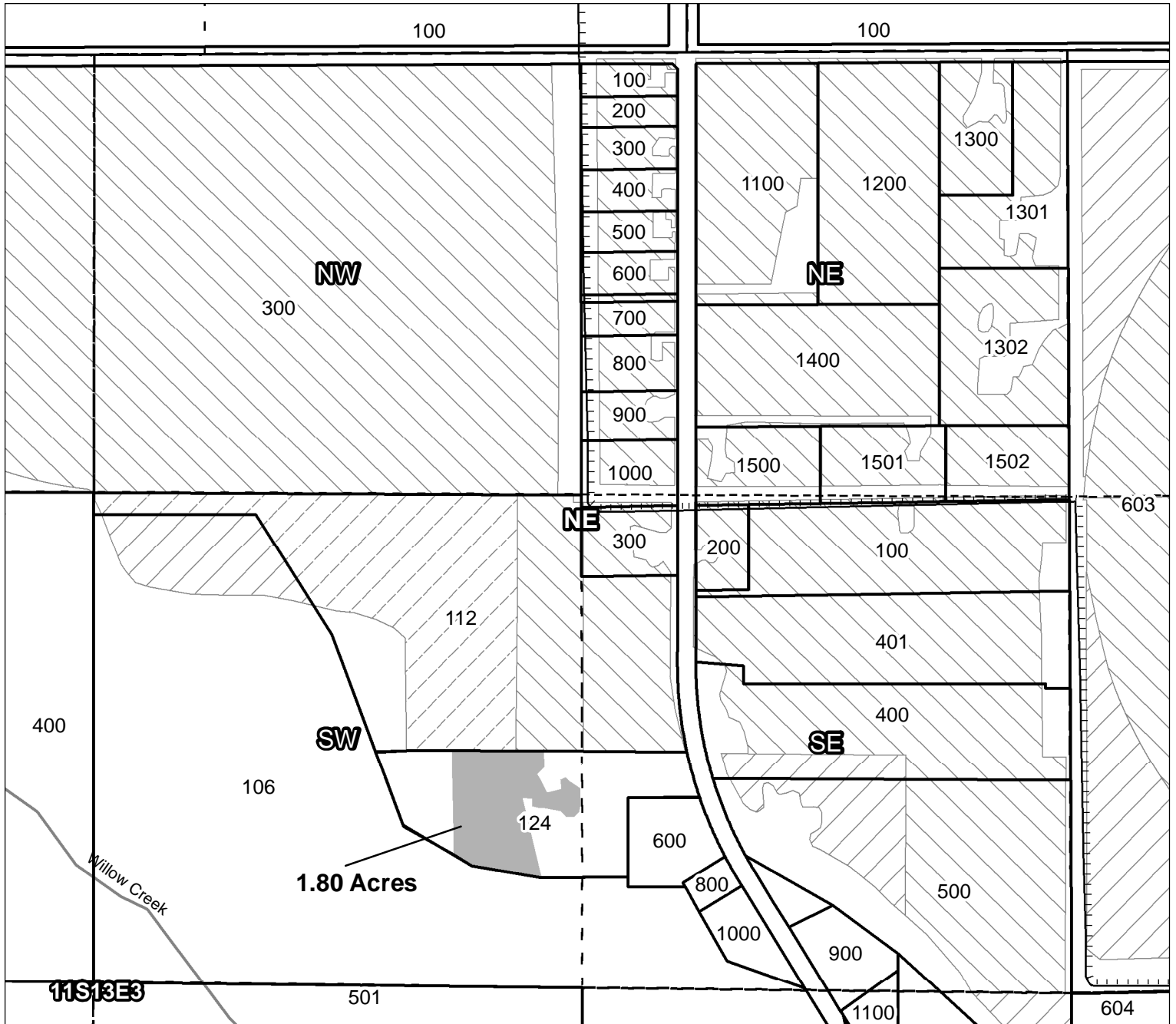
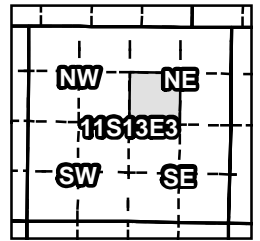
1 inch = 400 feet

North Unit Irrigation District

Claim of Beneficial Use - CW-75

Certificates: CW-75

for 2-R Equipment LLC



Taxlot 124, 11S13E03SWNE: 1.80 Acres ON

- Canals
- Taxlots
- Claim of Beneficial Use
- Cert 72279 & 72281
- Cert 90177
- All Other Certs



1 inch = 400 feet

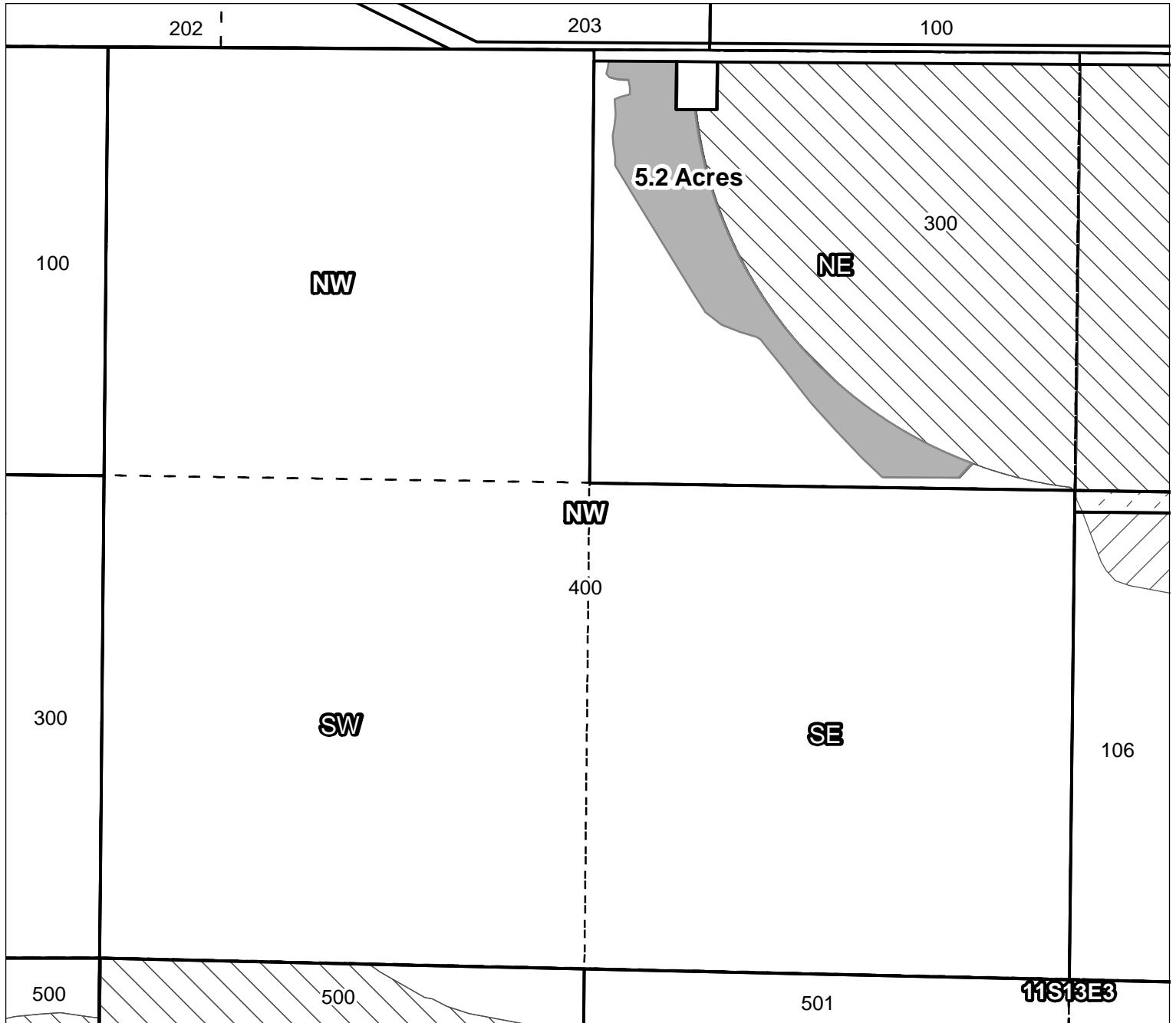
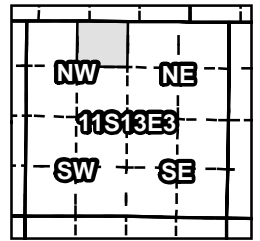
Prepared by FireWhat Inc. | August 2016

North Unit Irrigation District

Claim of Beneficial Use - CW-75

Certificates: CW-75

for James P. & Joan T. Petty



Taxlot 300, 11S13E3NENW: 5.2 Acres ON

- Canals
- Taxlots
- Claim of Beneficial Use
- Cert 72279 & 72281
- Cert 88876
- All Other Certs



1 inch = 400 feet

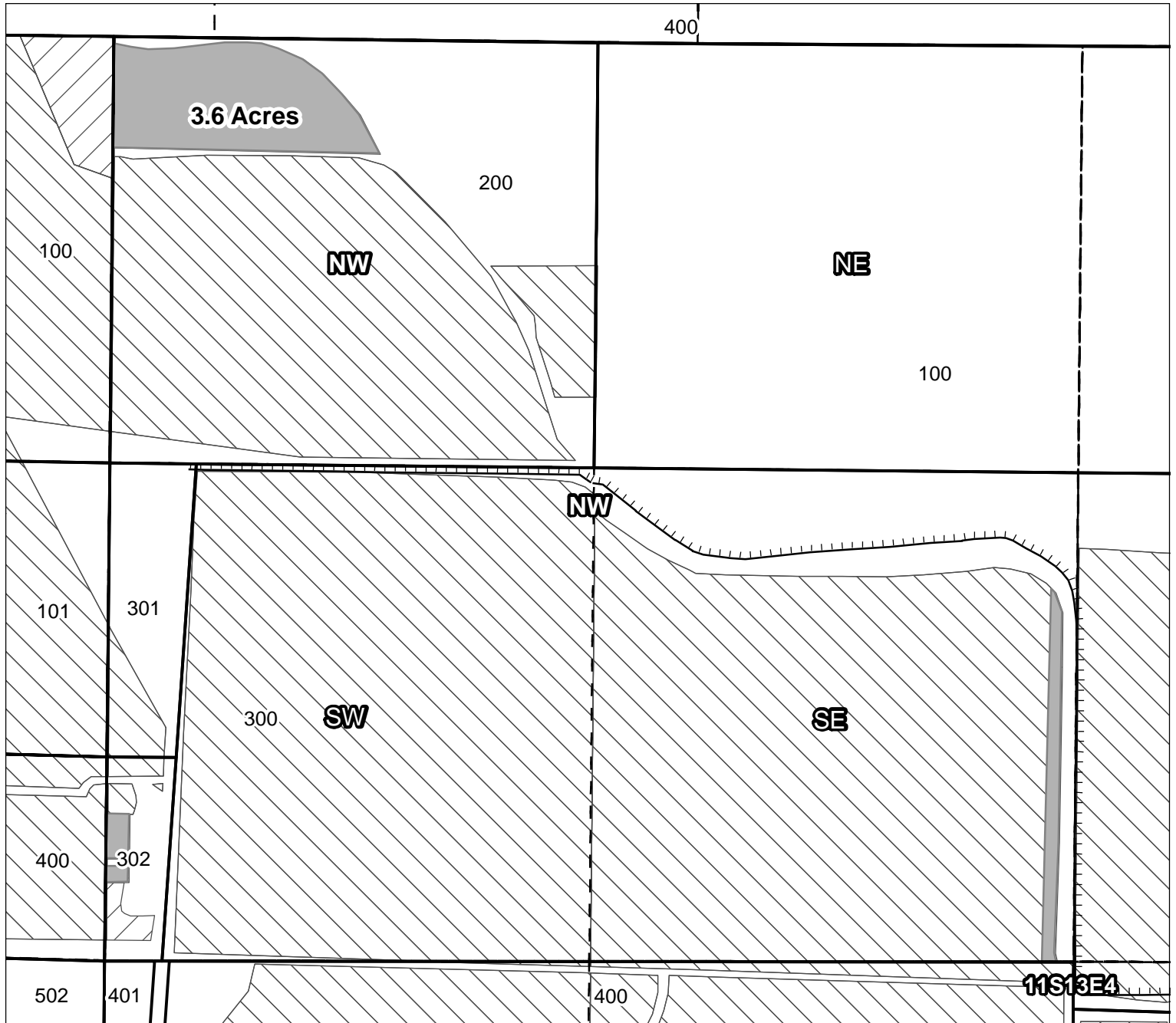
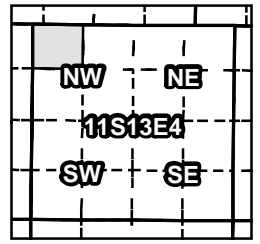
Prepared by Geo-Spatial Solutions Inc. | April 2015

North Unit Irrigation District

Claim of Beneficial Use - CW-75

Certificates: CW-75

for Richard J. & Melinda J. Hoefler



Taxlot 200, 11S13E04NWNW: 3.6 Acres ON

- Canals
- Taxlots
- Claim of Beneficial Use
- Cert 72279 & 72281
- Cert 88876
- All Other Certs



1 inch = 400 feet

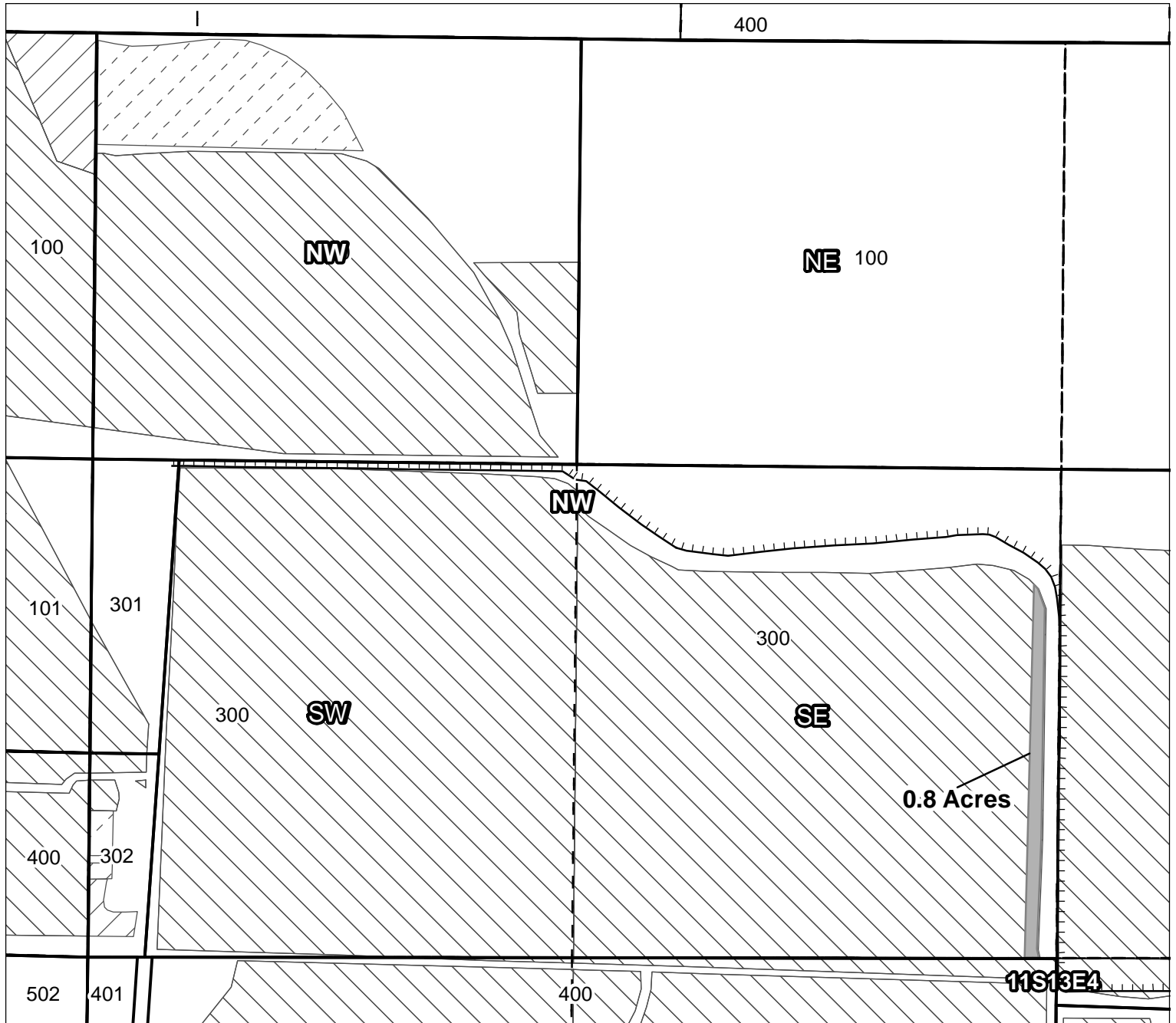
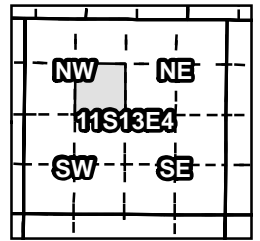
Prepared by Geo-Spatial Solutions Inc. | April 2015

North Unit Irrigation District

Claim of Beneficial Use - CW-75

Certificates: CW-75

for Madras Farms Co.



Taxlot 300, 11S13E4SESW: 0.8 Acres ON

- Canals
- Taxlots
- Claim of Beneficial Use
- Cert 72279 & 72281
- Cert 88876
- All Other Certs



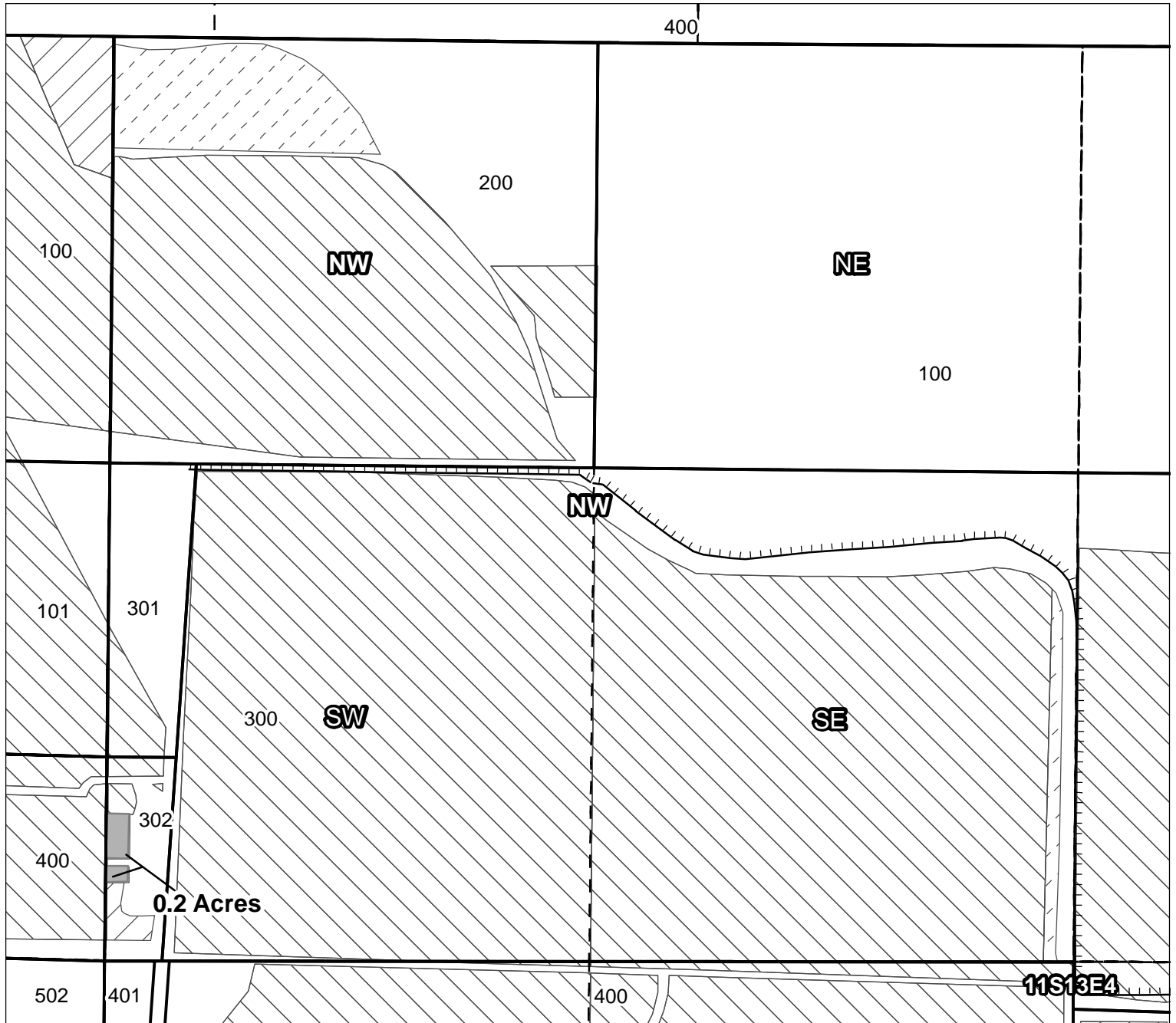
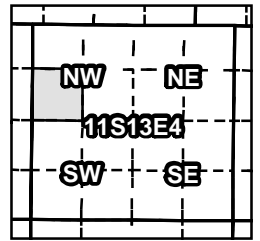
1 inch = 400 feet

North Unit Irrigation District

Claim of Beneficial Use - CW-75

Certificates: CW-75

for Ron H. & Sandra G. Hahn



Taxlot 302, 11S13E04SWNW: 0.2 Acres ON

- Canals
- Taxlots
- Claim of Beneficial Use
- Cert 72279 & 72281
- Cert 88876
- All Other Certs



1 inch = 400 feet

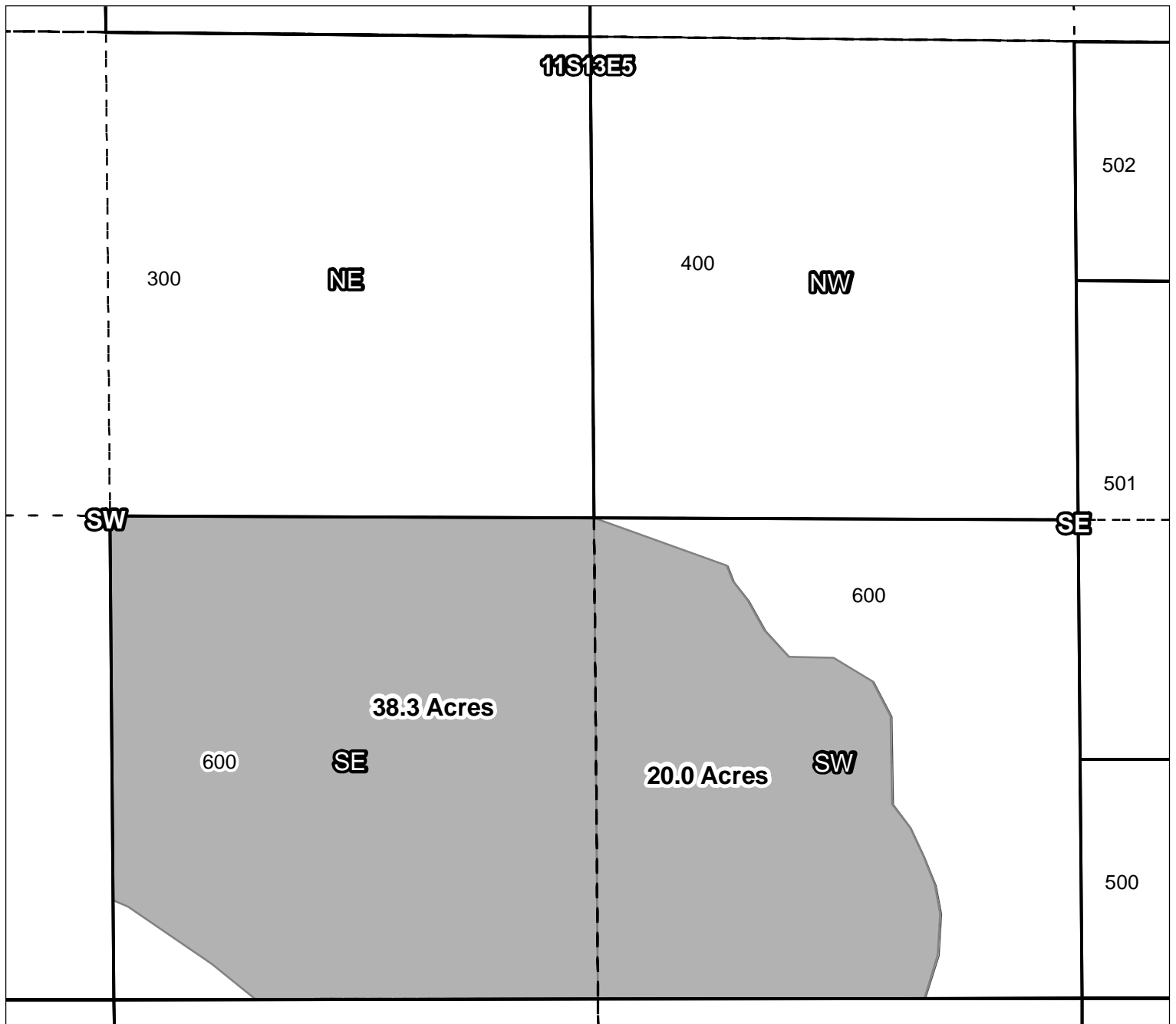
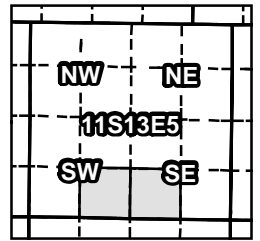
Prepared by Geo-Spatial Solutions Inc. | April 2015

North Unit Irrigation District

Claim of Beneficial Use - CW-75







Certificates: CW-75

for Eric D. Ingalsbe, Trustee, Ingalsbe Testamentary Trust



Taxlot 600, 11S13E5SESW: 38.3 Acres ON

Taxlot 600, 11S13E5SWSE: 20.0 Acres ON

-  Canals
-  Taxlots
-  Claim of Beneficial Use
-  Cert 72279 & 72281
-  Cert 88876
-  All Other Certs



1 inch = 400 feet

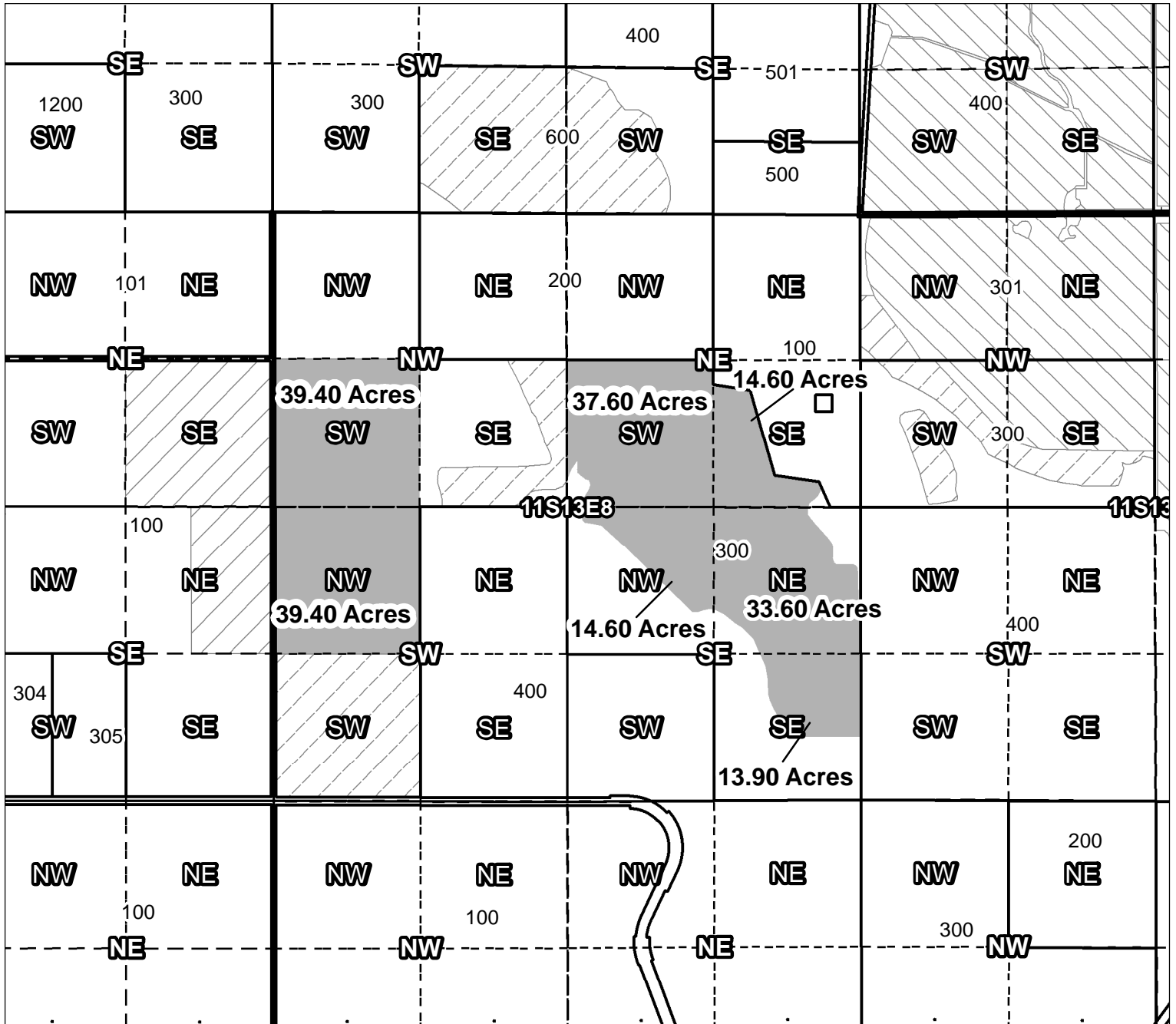
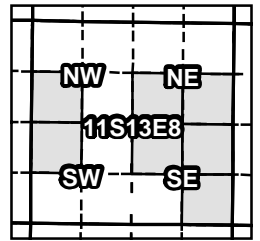
Prepared by Geo-Spatial Solutions Inc. | April 2015

North Unit Irrigation District

Claim of Beneficial Use - CW-75

Certificates: CW-75

for Eric D. Ingalsbe Testamentary Trust



- Taxlot 300, 11S13E8SWNE: 37.60 Acres ON
- Taxlot 300, 11S13E8SENE: 14.60 Acres ON
- Taxlot 300, 11S13E8SWNW: 39.40 Acres ON
- Taxlot 300, 11S13E8NWSW: 39.40 Acres ON
- Taxlot 300, 11S13E8NESE: 33.60 Acres ON
- Taxlot 300, 11S13E8NWSE: 14.60 Acres ON
- Taxlot 300, 11S13E8SESE: 13.90 Acres ON

- Canals
- Taxlots
- Claim of Beneficial Use
- Cert 72279 & 72281
- Cert 90177
- All Other Certs



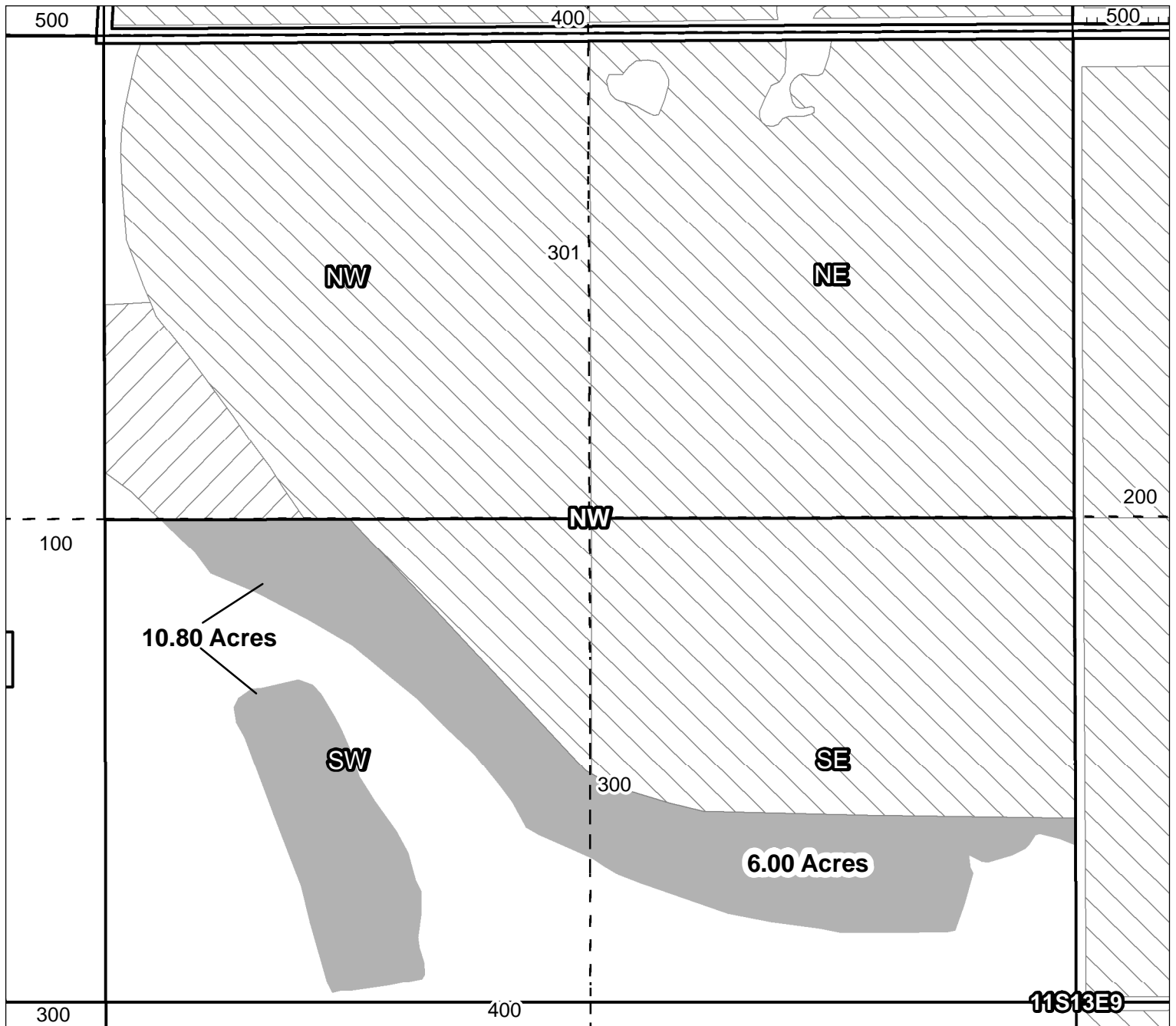
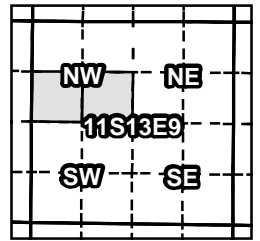
1 inch = 1,320 feet

North Unit Irrigation District

Claim of Beneficial Use - CW-75

Certificates: CW-75

for Melvin & Minda Morton



Taxlot 300, 11S13E09SWNW: 10.80 Acres ON

Taxlot 300, 11S13E09SENE: 6.00 Acres ON

- Canals
- Taxlots
- Claim of Beneficial Use
- Cert 72279 & 72281
- Cert 90177
- All Other Certs



1 inch = 400 feet

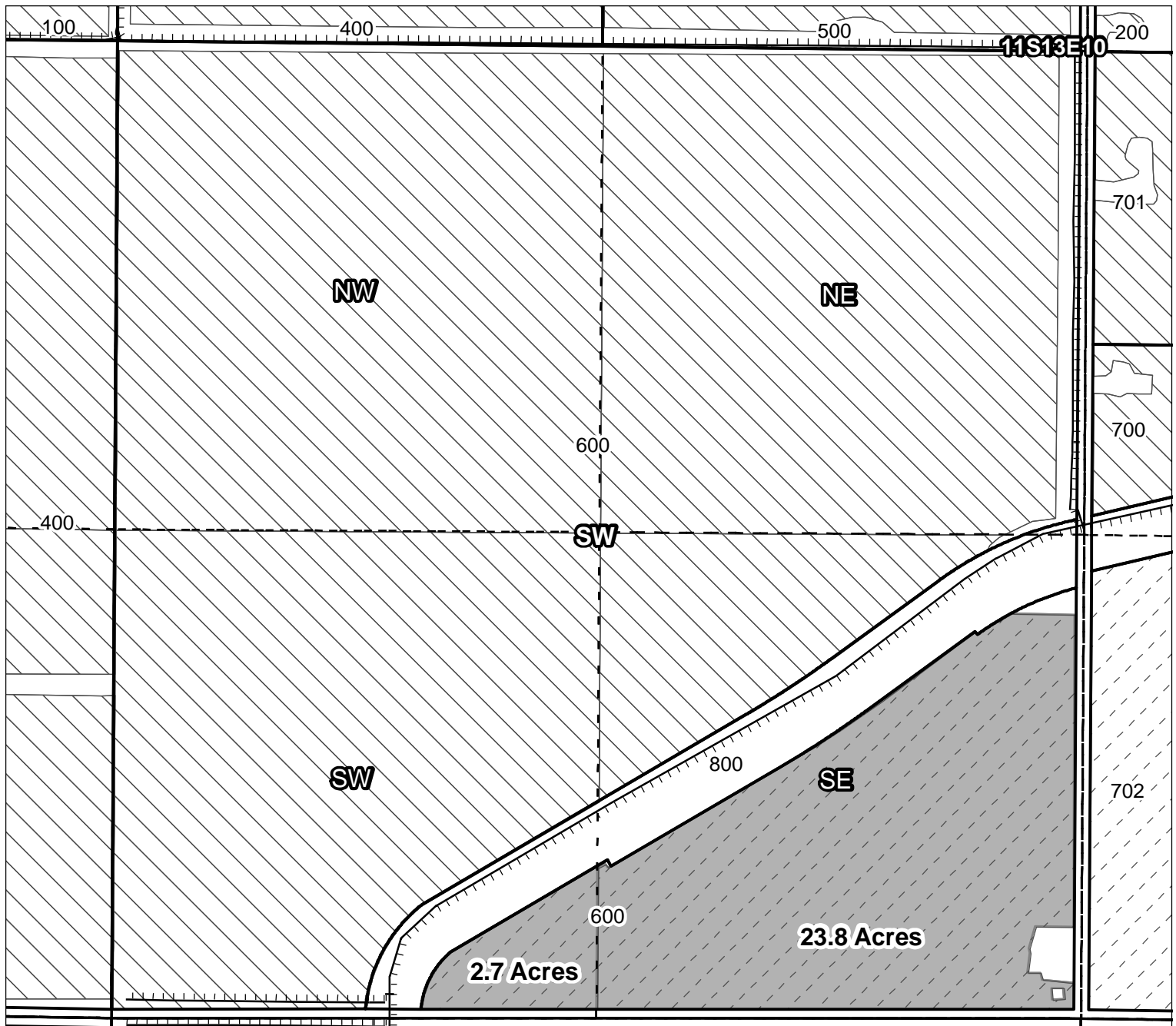
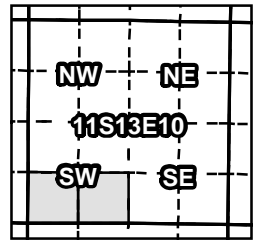
Prepared by FireWhat Inc. | September 2016

North Unit Irrigation District

Claim of Beneficial Use - CW-75

Certificates: CW-75

for Ralph Bollenbaugh, Jr.



Taxlot 600, 11S13E10SESW: 23.8 Acres ON
Taxlot 600, 11S13E10SWSW: 2.7 Acres ON

- Canals
- Taxlots
- Claim of Beneficial Use
- Cert 72279 & 72281
- Cert 88876
- All Other Certs



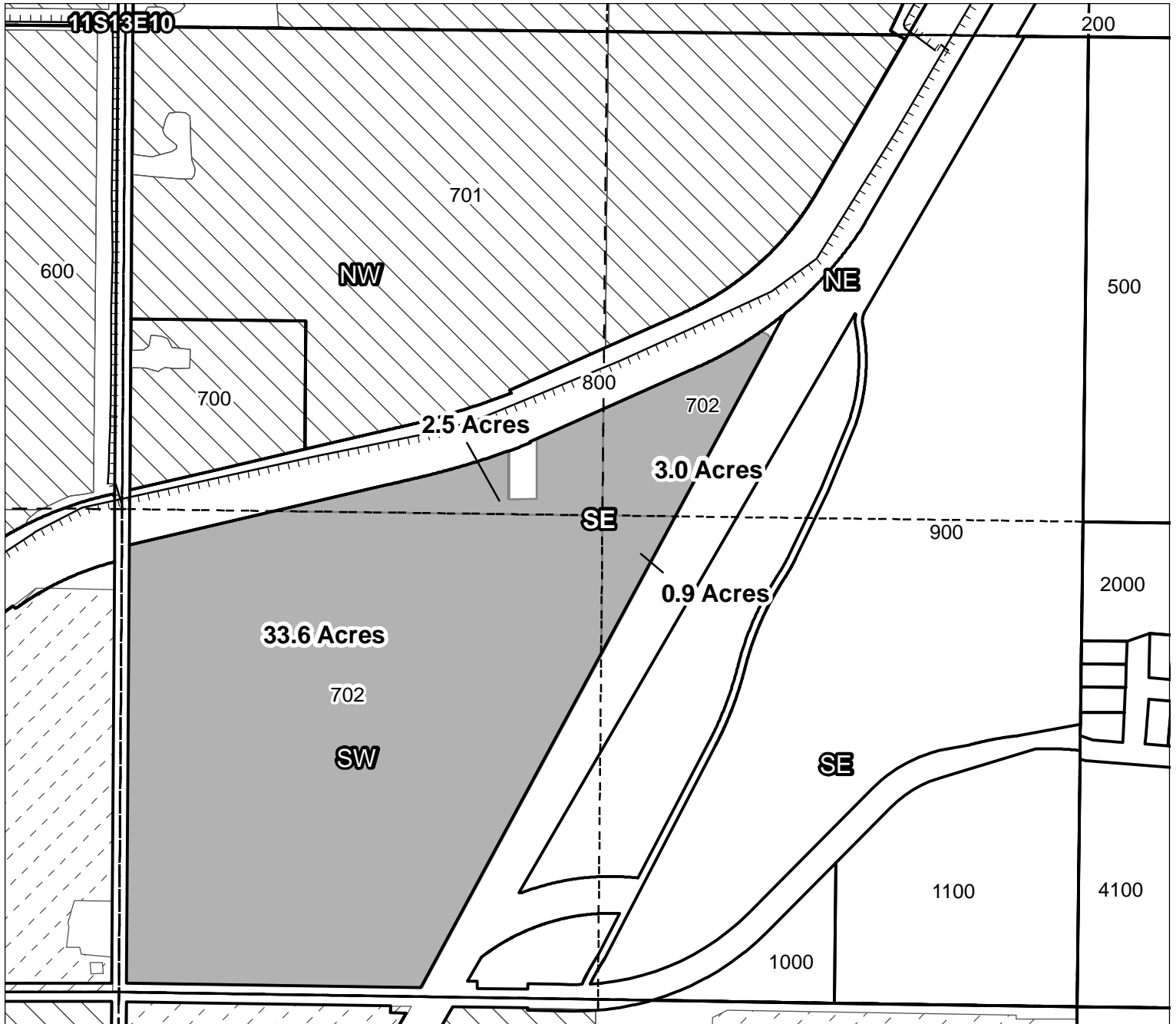
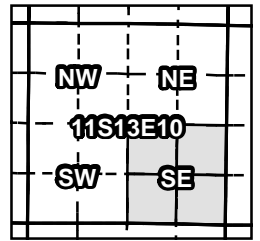
1 inch = 400 feet

North Unit Irrigation District

Claim of Beneficial Use - CW-75

Certificates: CW-75

for John & Penny Marston



Taxlot 702, 11S13E10NESE: 3.0 Acres ON
Taxlot 702, 11S13E10NWSE: 2.5 Acres ON
Taxlot 702, 11S13E10SWSE: 33.6 Acres ON
Taxlot 702, 11S13E10SESE: 0.9 Acres ON

- Canals
- Taxlots
- Claim of Beneficial Use
- Cert 72279 & 72281
- Cert 88876
- All Other Certs



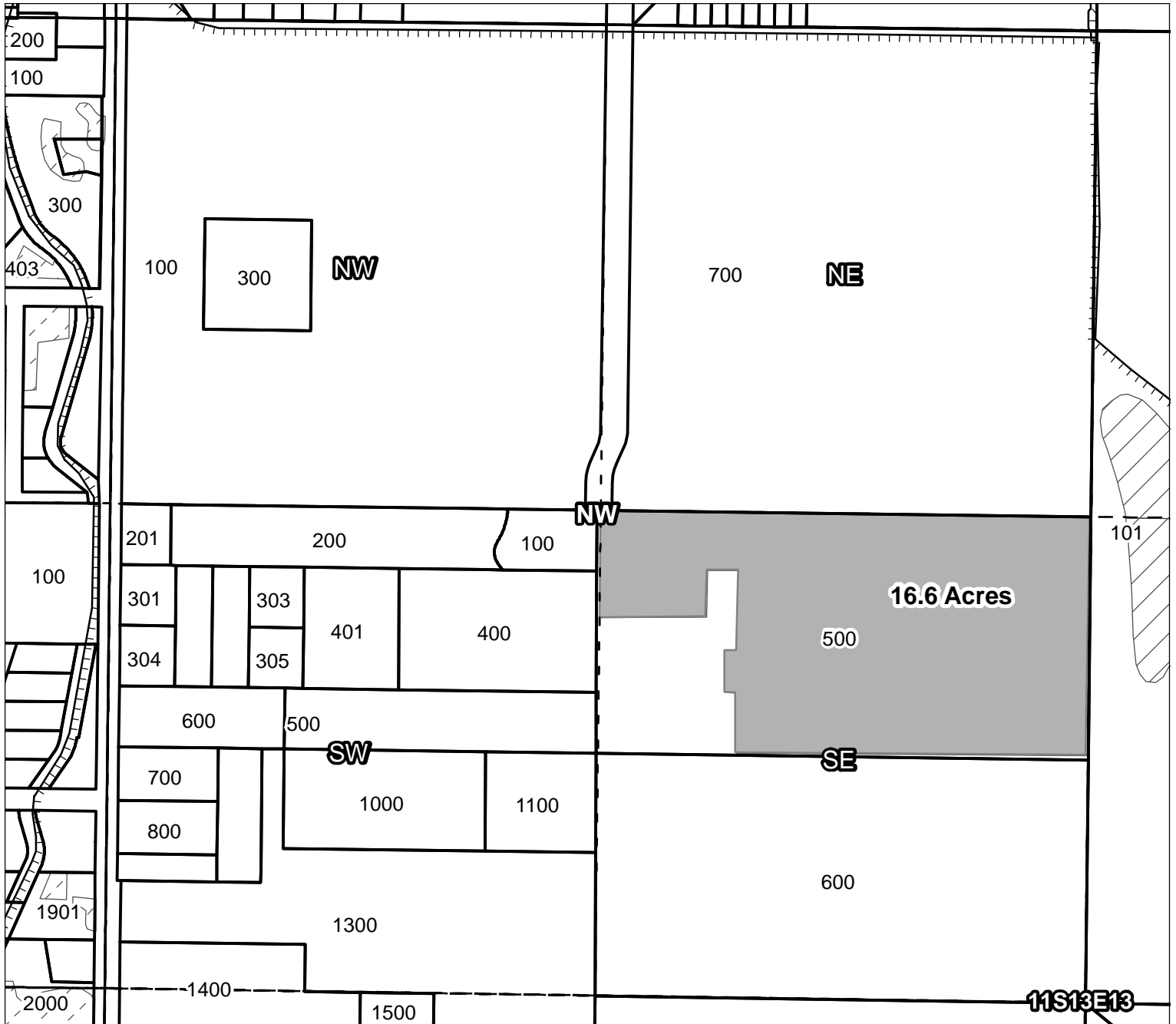
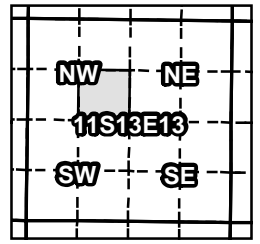
1 inch = 400 feet

North Unit Irrigation District

Claim of Beneficial Use - CW-75

Certificates: CW-75

for Frederick E. & Kathryn A. Beebee



Taxlot 500, 11S13E13SESW: 16.6 Acres ON

- Canals
- Taxlots
- Claim of Beneficial Use
- Cert 72279 & 72281
- Cert 88876
- All Other Certs



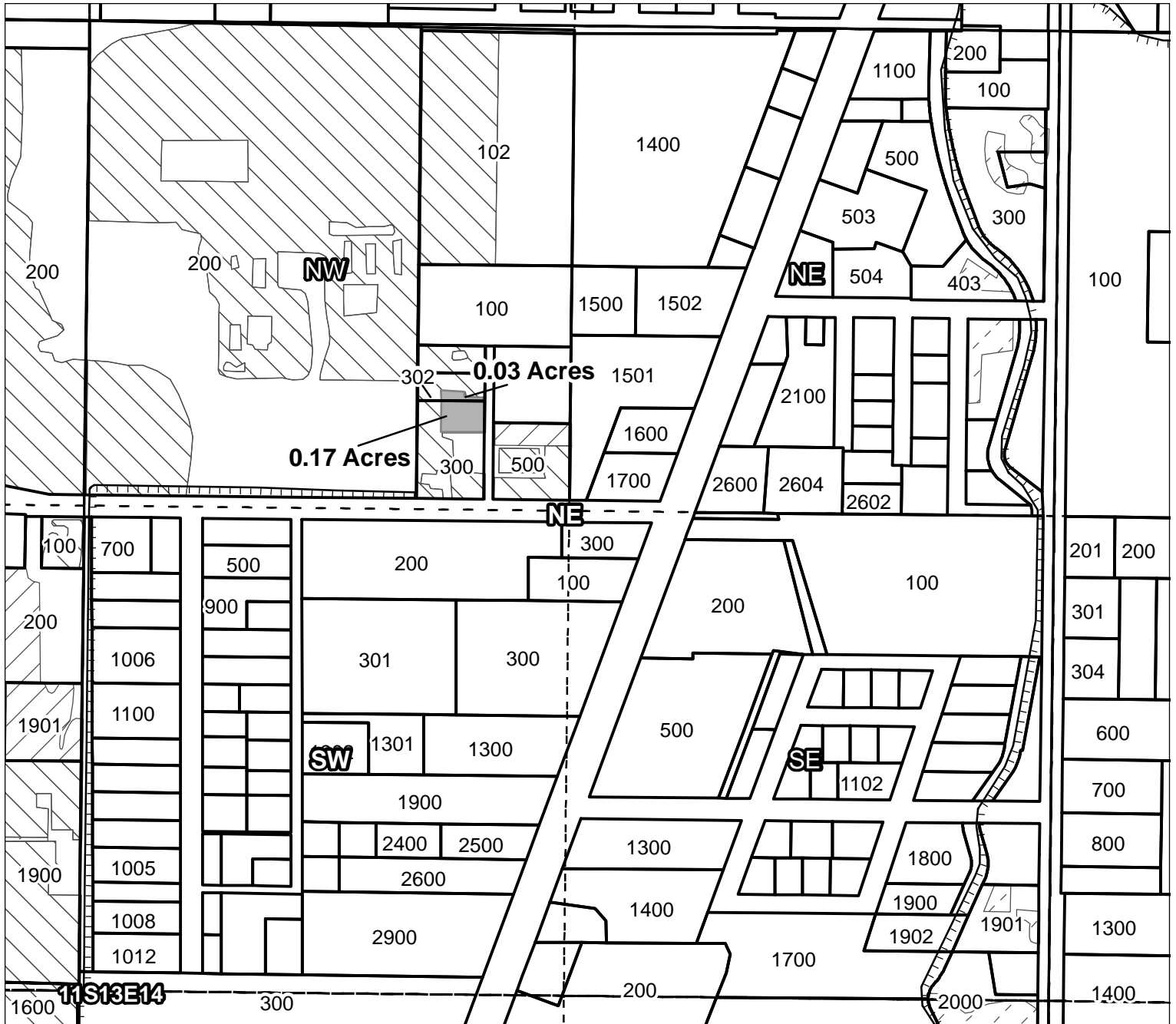
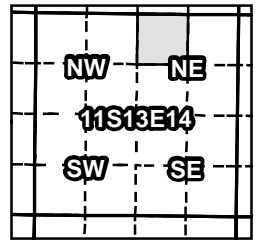
1 inch = 400 feet

North Unit Irrigation District

Claim of Beneficial Use - CW-75

Certificates: CW-75

for Mary Ann Hart



Taxlot 300, 11S13E14SNWNE: 0.17 Acres ON

Taxlot 302, 11S13E14SNWNE: 0.03 Acres ON

- Canals
- Taxlots
- Claim of Beneficial Use
- Cert 72279 & 72281
- Cert 88876
- All Other Certs



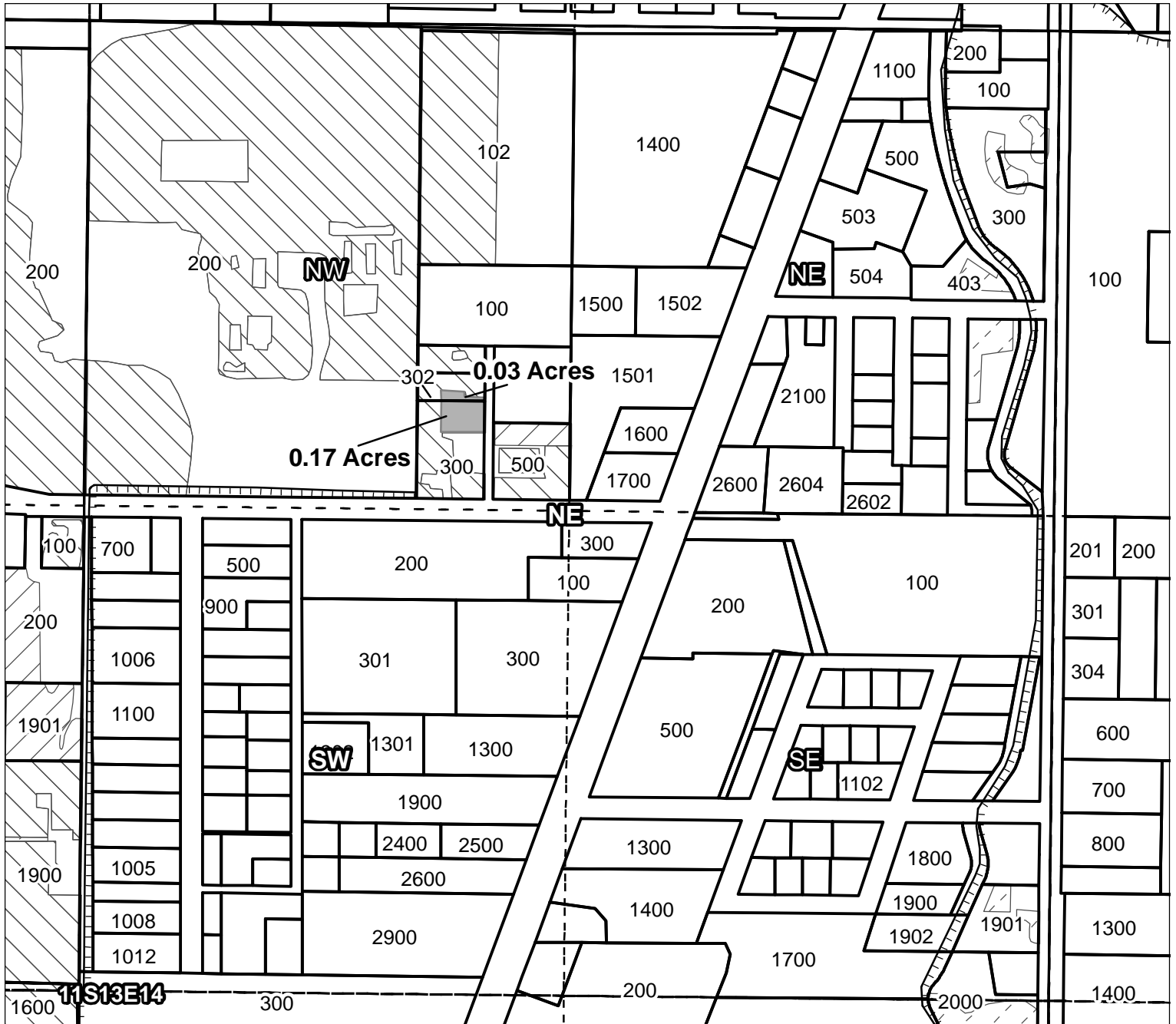
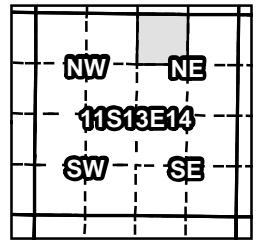
1 inch = 400 feet

North Unit Irrigation District

Claim of Beneficial Use - CW-75

Certificates: CW-75

for Mary Ann Hart



Taxlot 300, 11S13E14SNWNE: 0.17 Acres ON
 Taxlot 302, 11S13E14SNWNE: 0.03 Acres ON

- Canals
- Taxlots
- Claim of Beneficial Use
- Cert 72279 & 72281
- Cert 88876
- All Other Certs



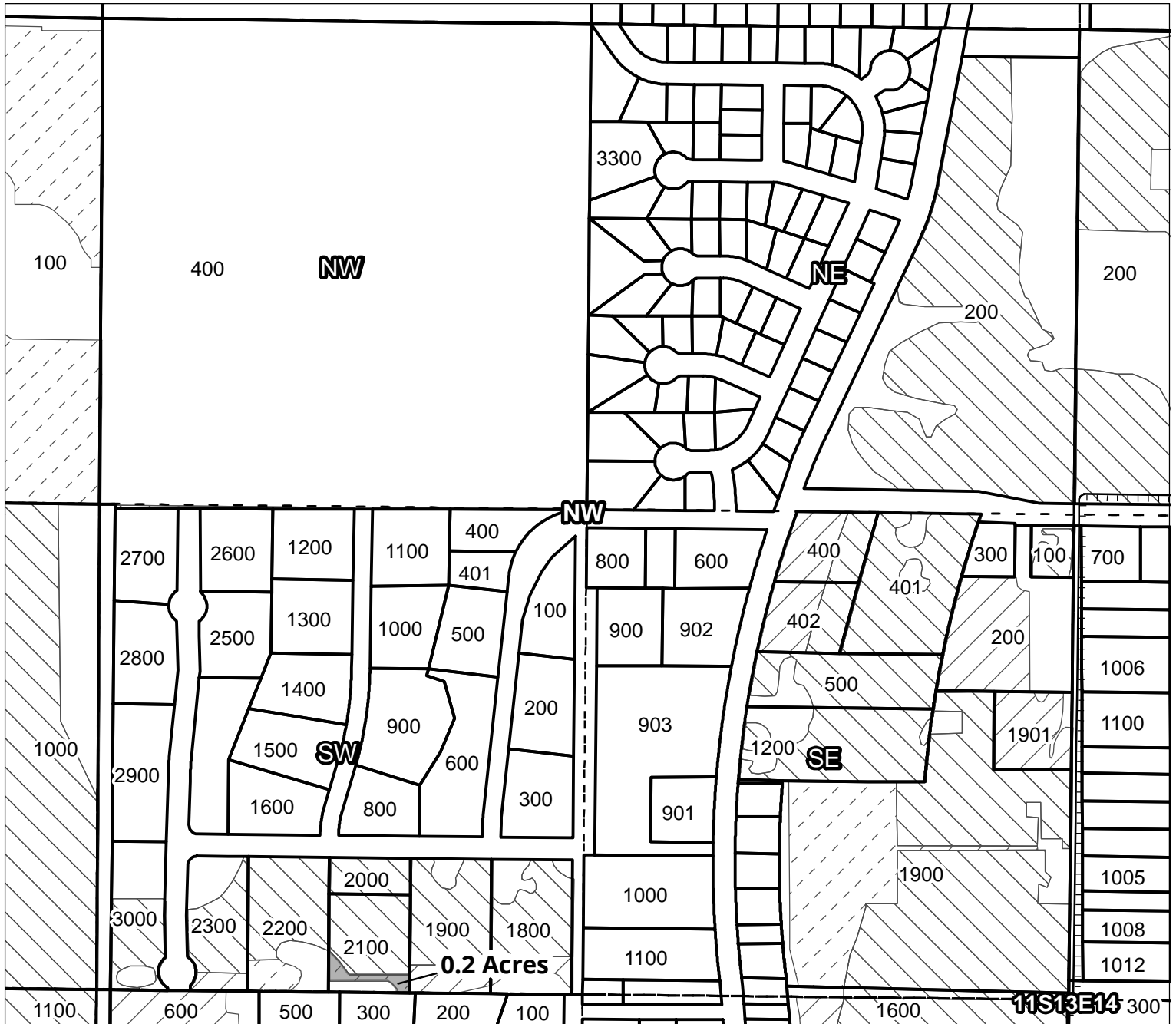
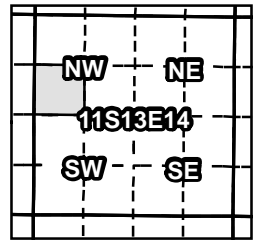
1 inch = 400 feet

North Unit Irrigation District

Claim of Beneficial Use - CW-75

Certificates: CW-75

for McDonald, Christopher & Joan E



Taxlot 2100, 11S13E14SWNW: 0.2 Acres ON

- Canals
- Taxlots
- Claim of Beneficial Use
- Cert 72279 & 72281
- Cert 88876
- All Other Certs



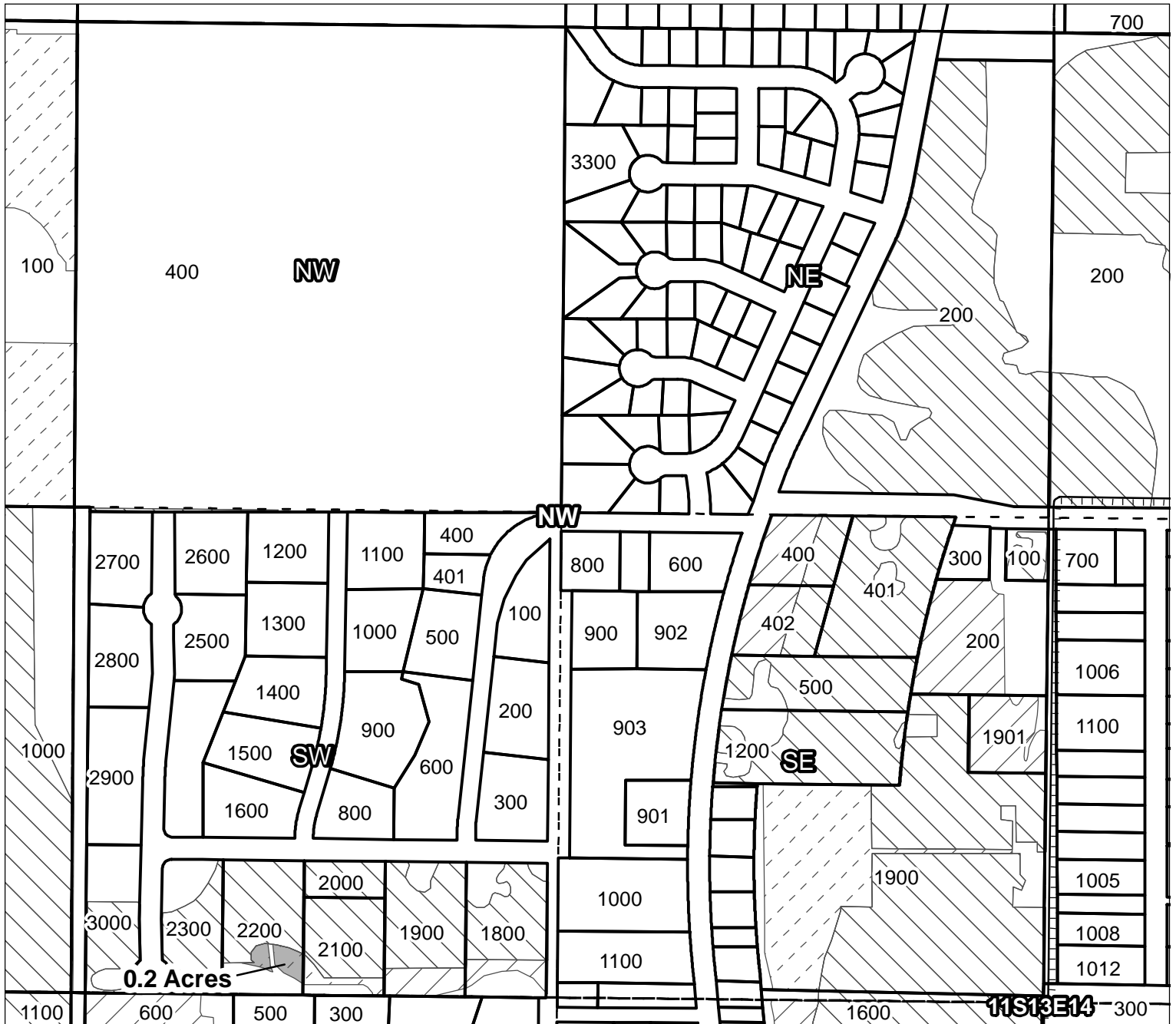
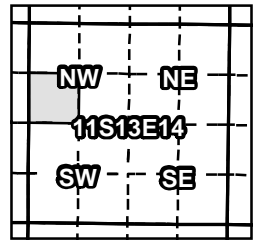
1 inch = 400 feet

North Unit Irrigation District

Claim of Beneficial Use - CW-75

Certificates: CW-75

for Encore Estates, LLC



Taxlot 2200, 11S13E14SWNW: 0.2 Acres ON

- Canals
- Taxlots
- Claim of Beneficial Use
- Cert 72279 & 72281
- Cert 88876
- All Other Certs



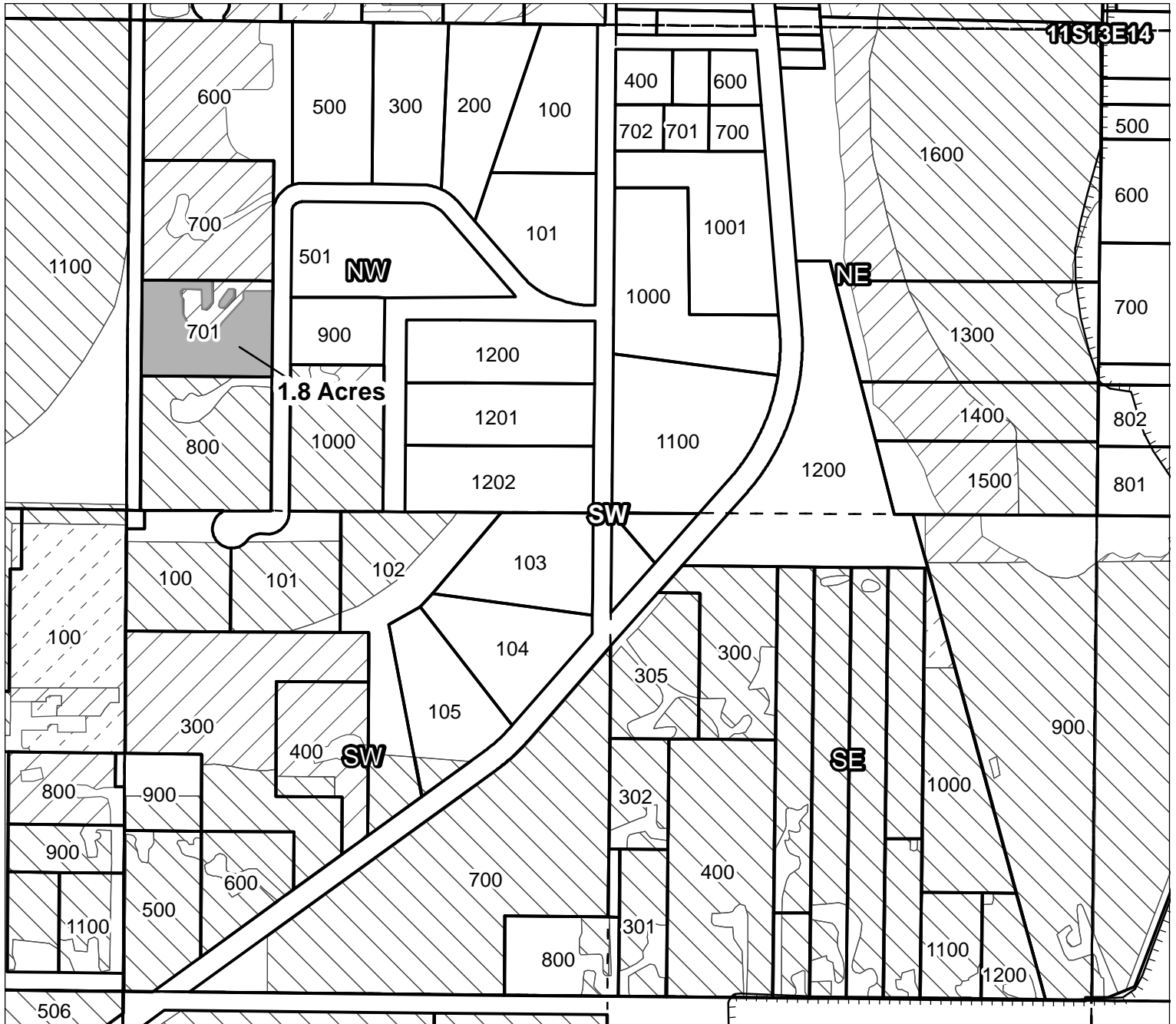
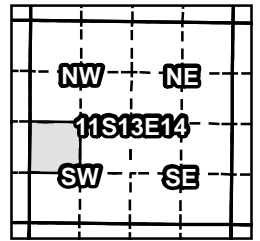
1 inch = 400 feet

North Unit Irrigation District

Claim of Beneficial Use - CW-75

Certificates: CW-75

for Steven M Jasa Trustee & Joann C Jasa Trustee, Jasa Trust



Taxlot 701, 11S13E14NWSW: 1.8 Acres ON

- Canals
- Taxlots
- Claim of Beneficial Use
- Cert 72279 & 72281
- Cert 88876
- All Other Certs



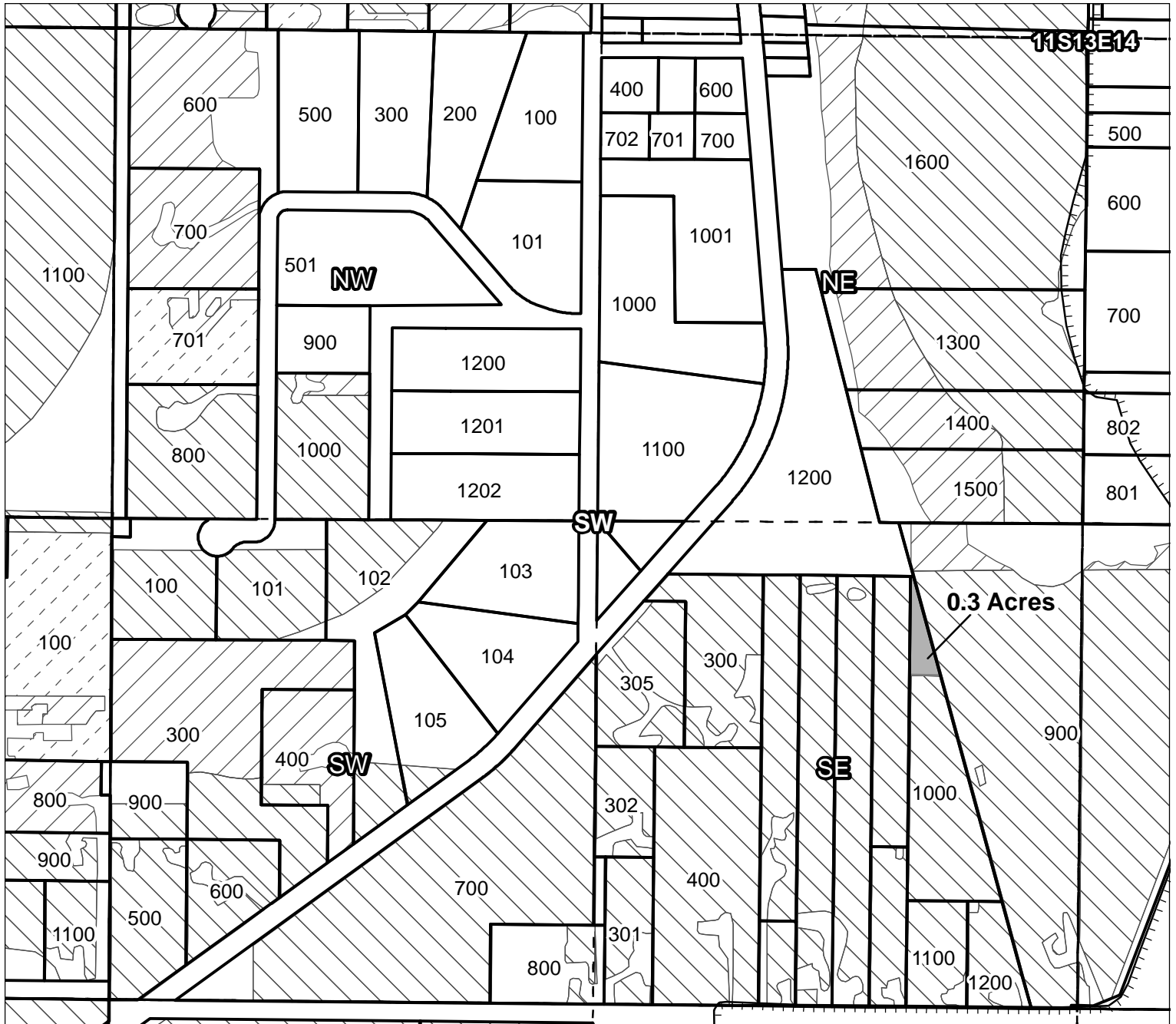
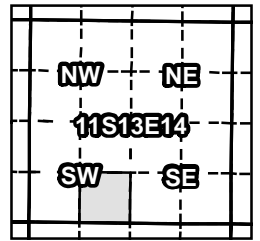
1 inch = 400 feet

North Unit Irrigation District

Claim of Beneficial Use - CW-75

Certificates: CW-75

for Sisk, Diane B



Taxlot 1000, 11S13E14SESW: 0.3 Acres ON

- Canals
- Taxlots
- Claim of Beneficial Use
- Cert 72279 & 72281
- Cert 88876
- All Other Certs



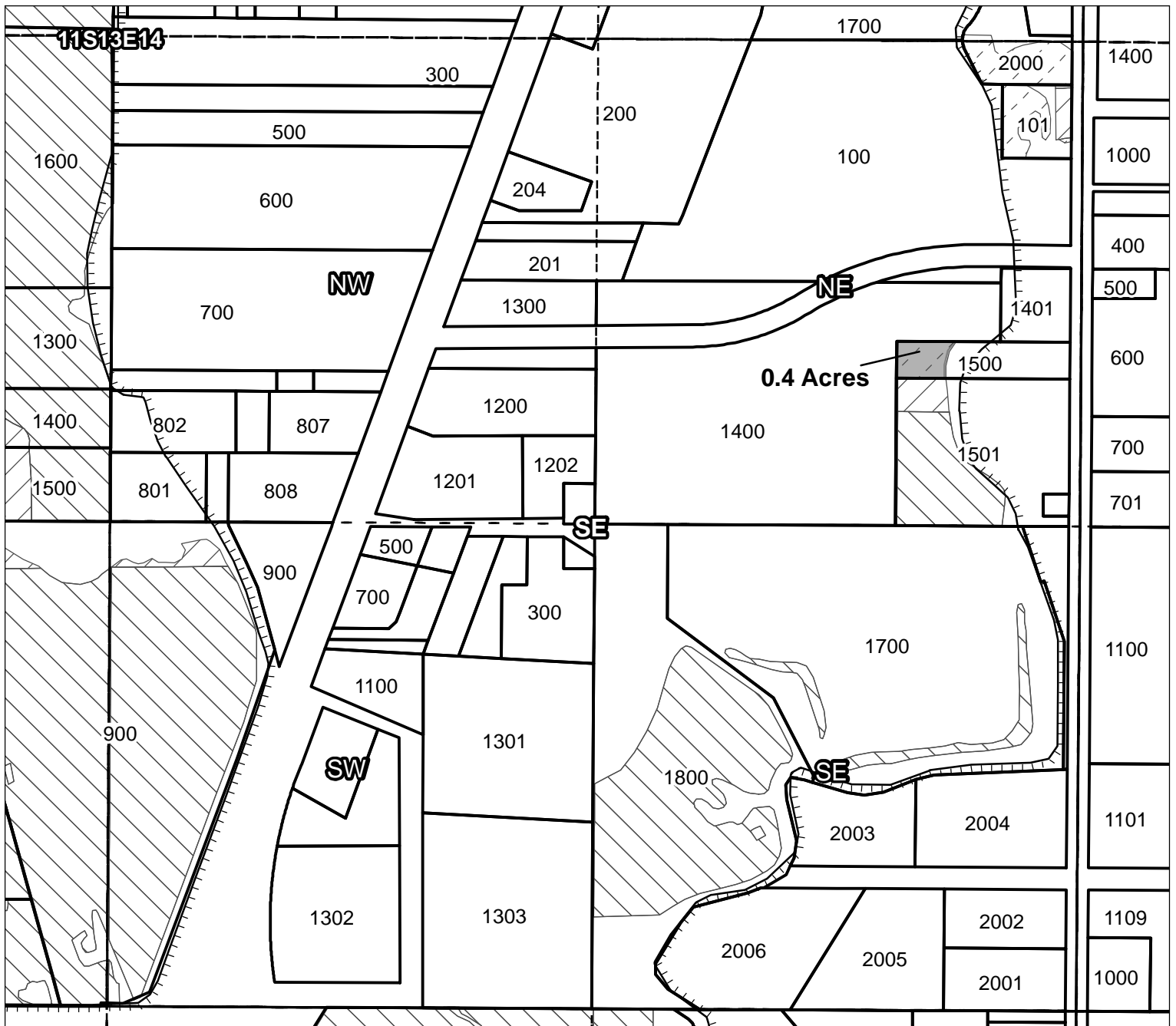
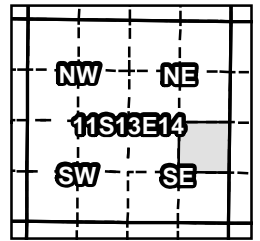
1 inch = 400 feet

North Unit Irrigation District

Claim of Beneficial Use - CW-75

Certificates: CW-75

for HDD, Inc.



Taxlot 1500, 11S13E14NESE: 0.4 Acres ON

- Canals
- Taxlots
- Claim of Beneficial Use
- Cert 72279 & 72281
- Cert 88876
- All Other Certs



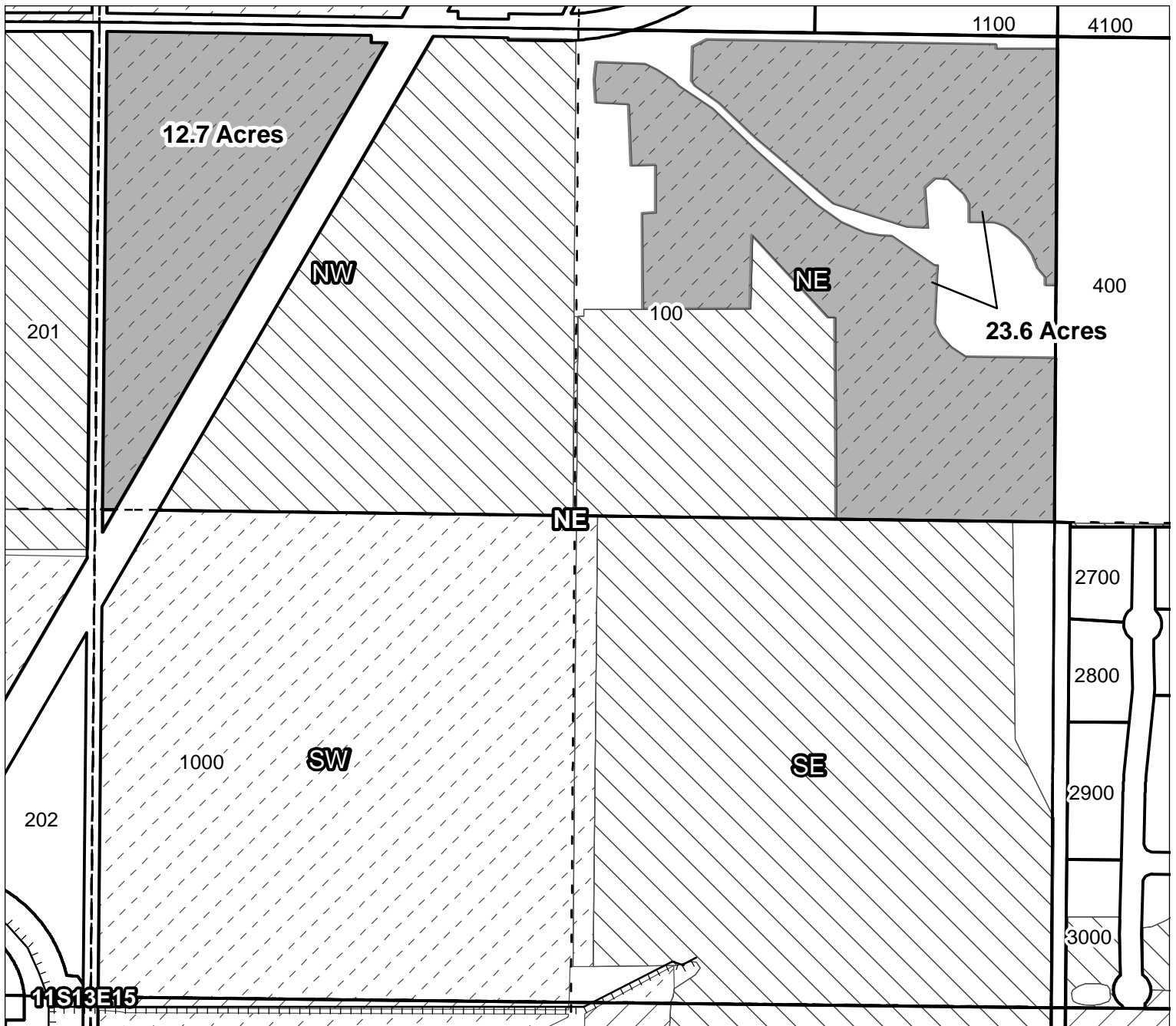
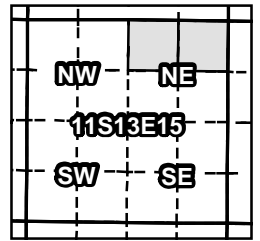
1 inch = 400 feet

North Unit Irrigation District

Claim of Beneficial Use - CW-75

Certificates: CW-75

for Clark, Gordon & Jeris



Taxlot 100, 11S13E15NWNE: 12.7 Acres ON

Taxlot 100, 11S13E15NENE: 23.6 Acres ON

- Canals
- Taxlots
- Claim of Beneficial Use
- Cert 72279 & 72281
- Cert 88876
- All Other Certs



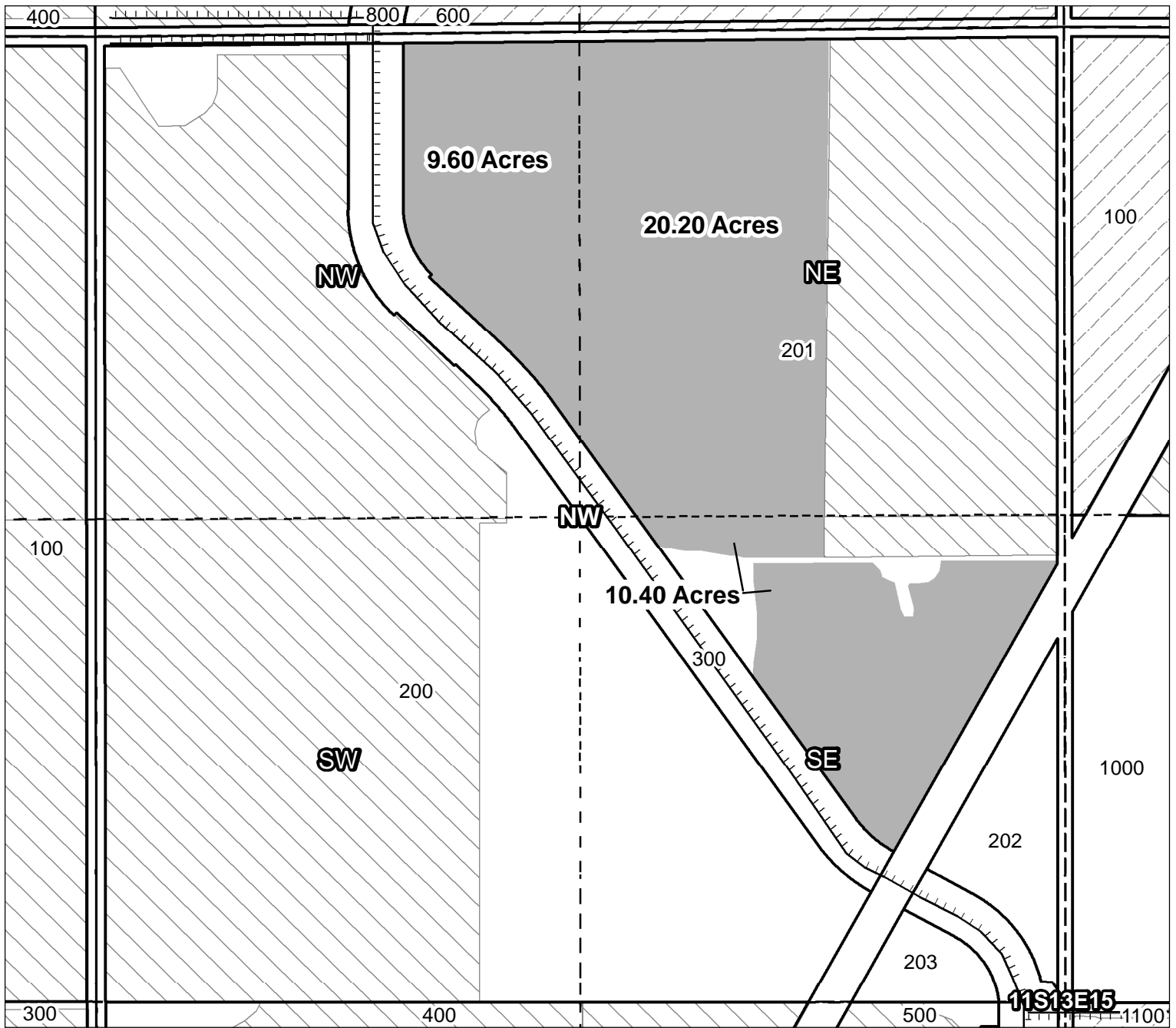
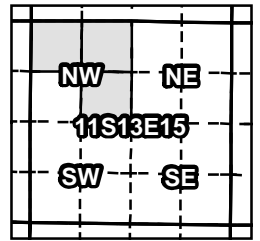
1 inch = 400 feet

North Unit Irrigation District

Claim of Beneficial Use - CW-75

Certificates: CW-75

for M. Margaret & William Wise Trust



Taxlot 201, 11S13E15NENW: 20.20 Acres ON
Taxlot 201, 11S13E15NWNW: 9.60 Acres ON
Taxlot 201, 11S13E15SENW: 10.40 Acres ON

- Canals
- Taxlots
- Claim of Beneficial Use
- Cert 72279 & 72281
- Cert 90177
- All Other Certs



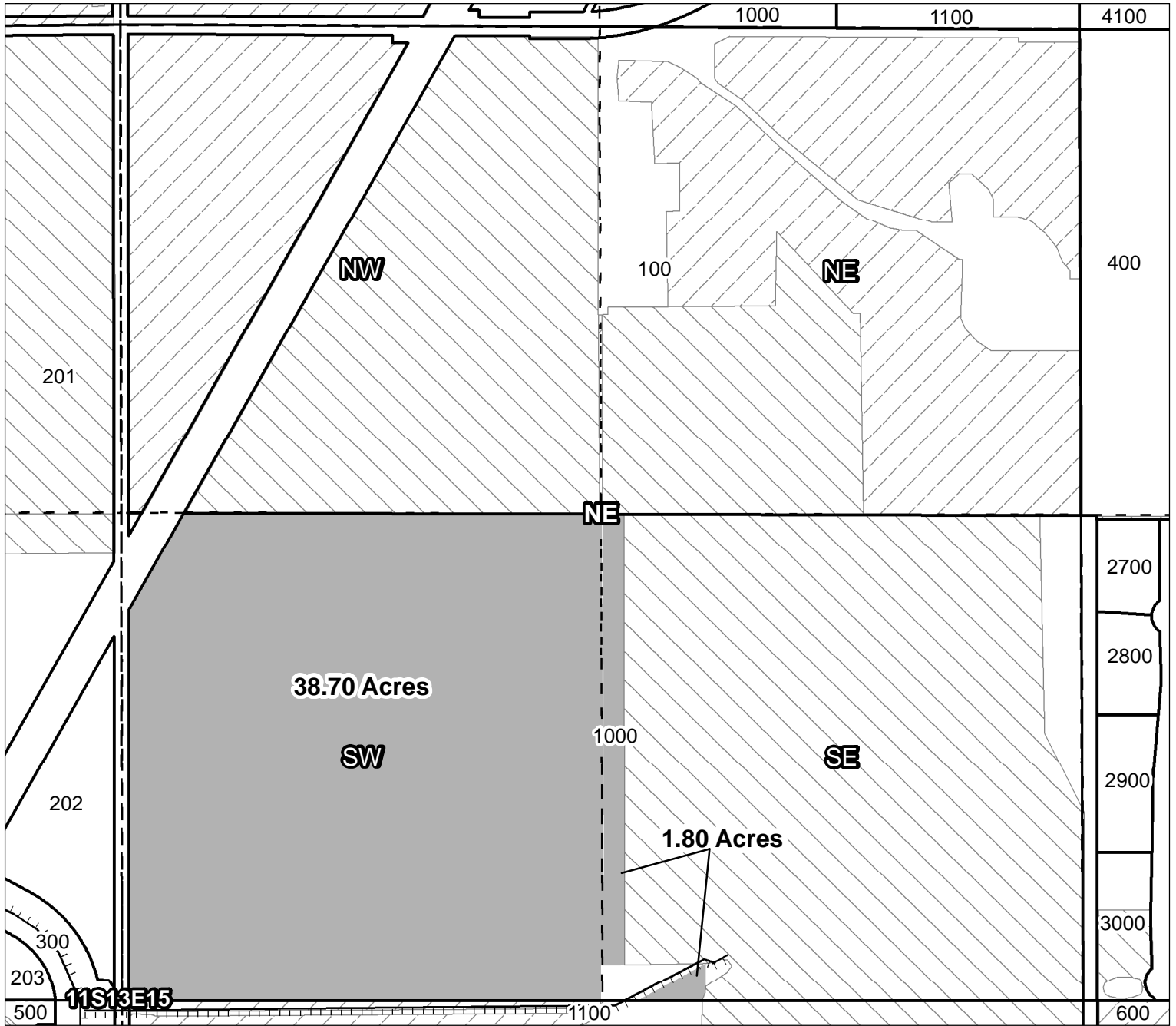
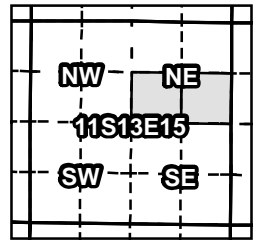
1 inch = 400 feet

North Unit Irrigation District

Claim of Beneficial Use - CW-75







Certificates: CW-75

for Bear Tracks Ranch LLC



Taxlot 1000, 11S13E15SWNE: 38.70 Acres ON

Taxlot 1000, 11S13E15SENE: 1.80 Acres ON

-  Canals
-  Taxlots
-  Claim of Beneficial Use
-  Cert 72279 & 72281
-  Cert 90177
-  All Other Certs



1 inch = 400 feet

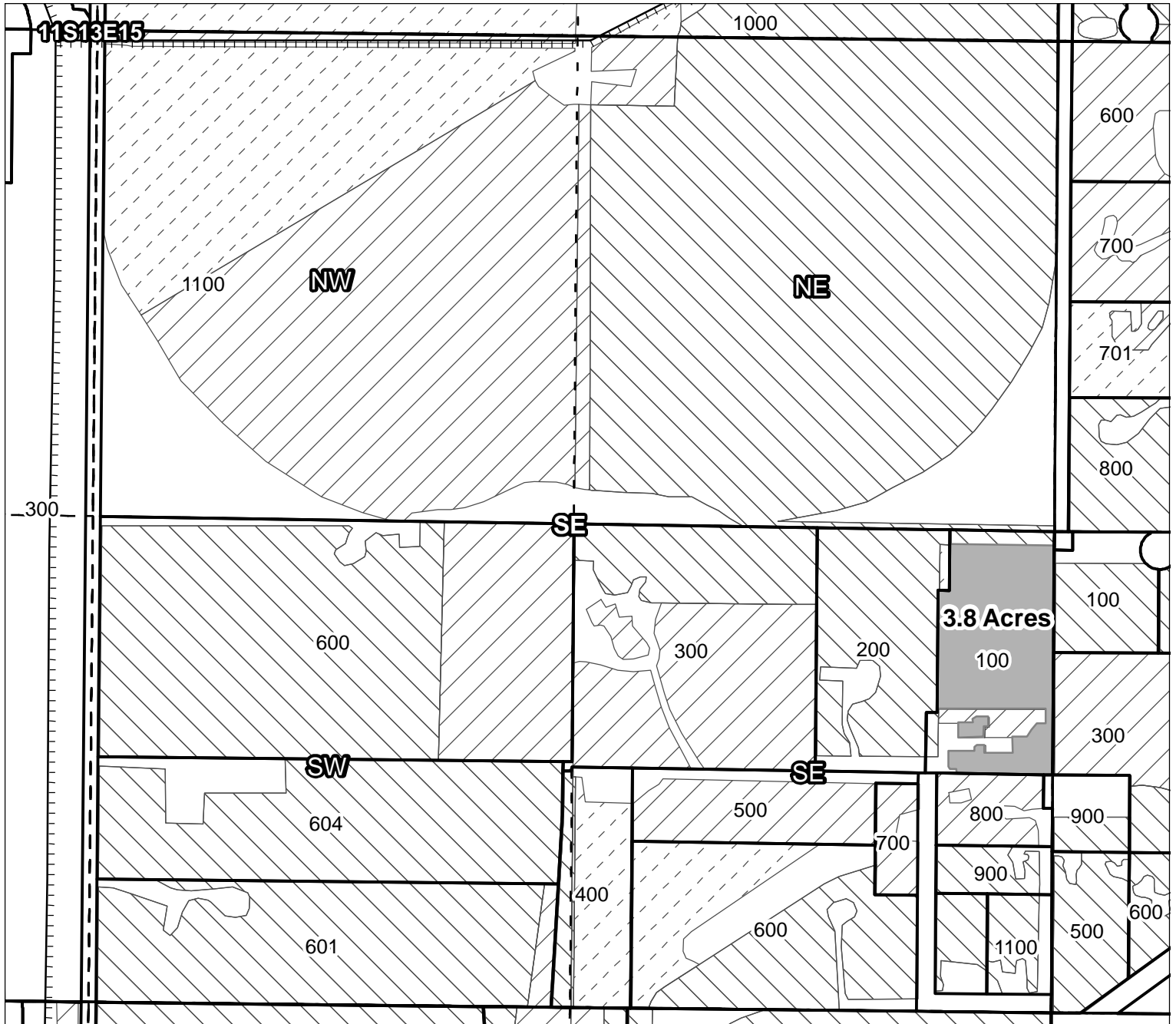
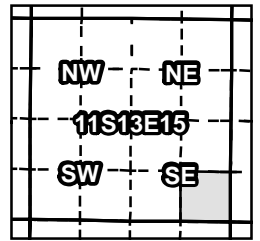
Prepared by FireWhat Inc. | September 2016

North Unit Irrigation District

Claim of Beneficial Use - CW-75

Certificates: CW-75

for Richard Randall & Christine M. Comstock



Taxlot 100, 11S13E15SESE: 3.8 Acres ON

- Canals
- Taxlots
- Claim of Beneficial Use
- Cert 72279 & 72281
- Cert 88876
- All Other Certs



1 inch = 400 feet

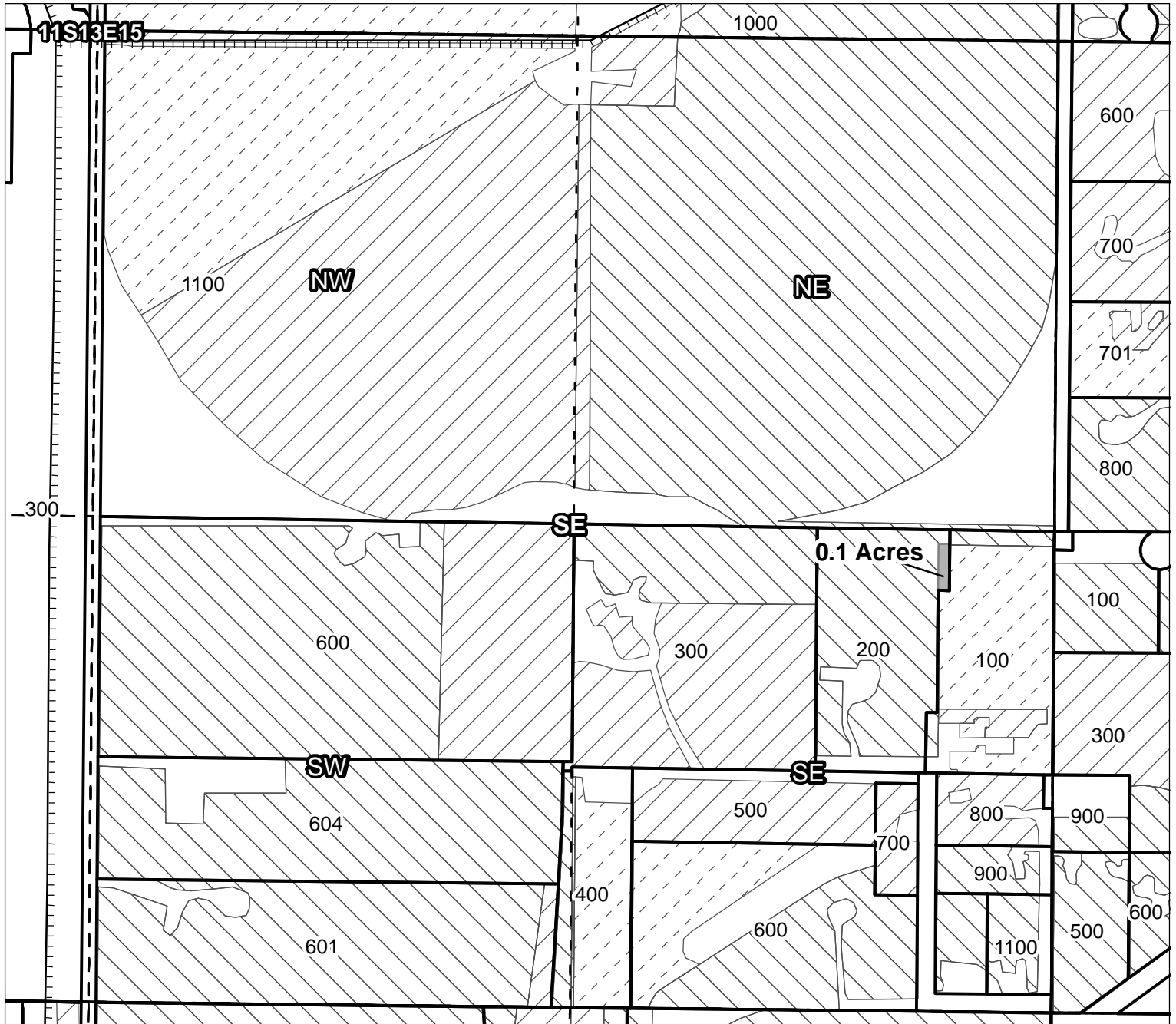
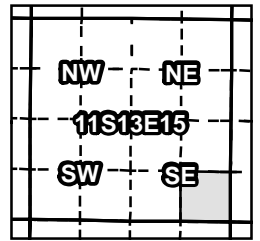
Prepared by Geo-Spatial Solutions Inc. | April 2015

North Unit Irrigation District

Claim of Beneficial Use - CW-75

Certificates: CW-75

for Gerald E. & Lois E. Barker



Taxlot 200, 11S13E15SESE: 0.1 Acres ON

- Canals
- Taxlots
- Claim of Beneficial Use
- Cert 72279 & 72281
- Cert 88876
- All Other Certs



1 inch = 400 feet

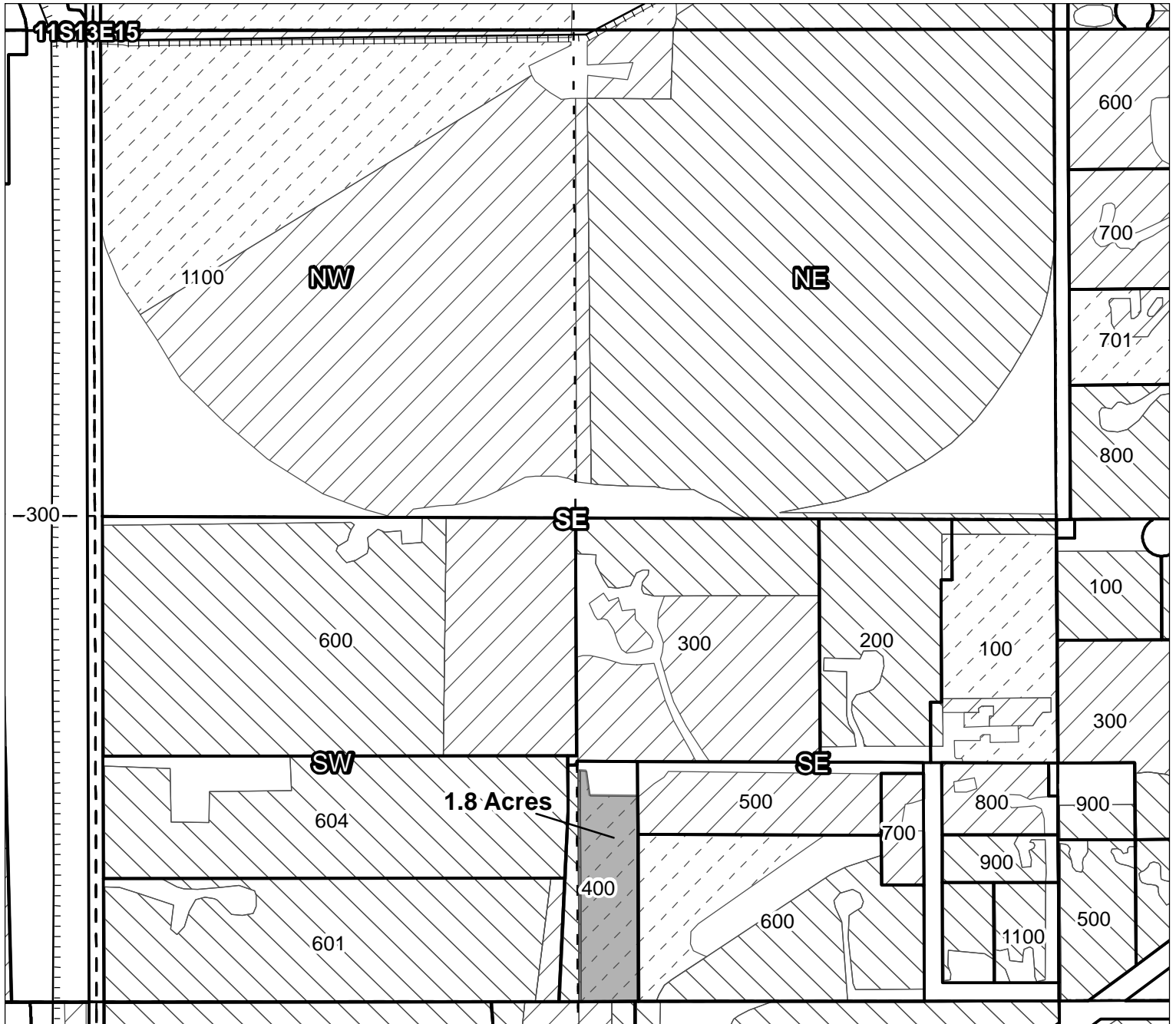
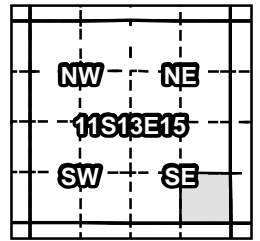
Prepared by Geo-Spatial Solutions Inc. | April 2015

North Unit Irrigation District

Claim of Beneficial Use - CW-75

Certificates: CW-75

for Mcconkey, Roberta A



Taxlot 400, 11S13E15SESE: 1.8 Acres ON

- Canals
- Taxlots
- Claim of Beneficial Use
- Cert 72279 & 72281
- Cert 88876
- All Other Certs



1 inch = 400 feet

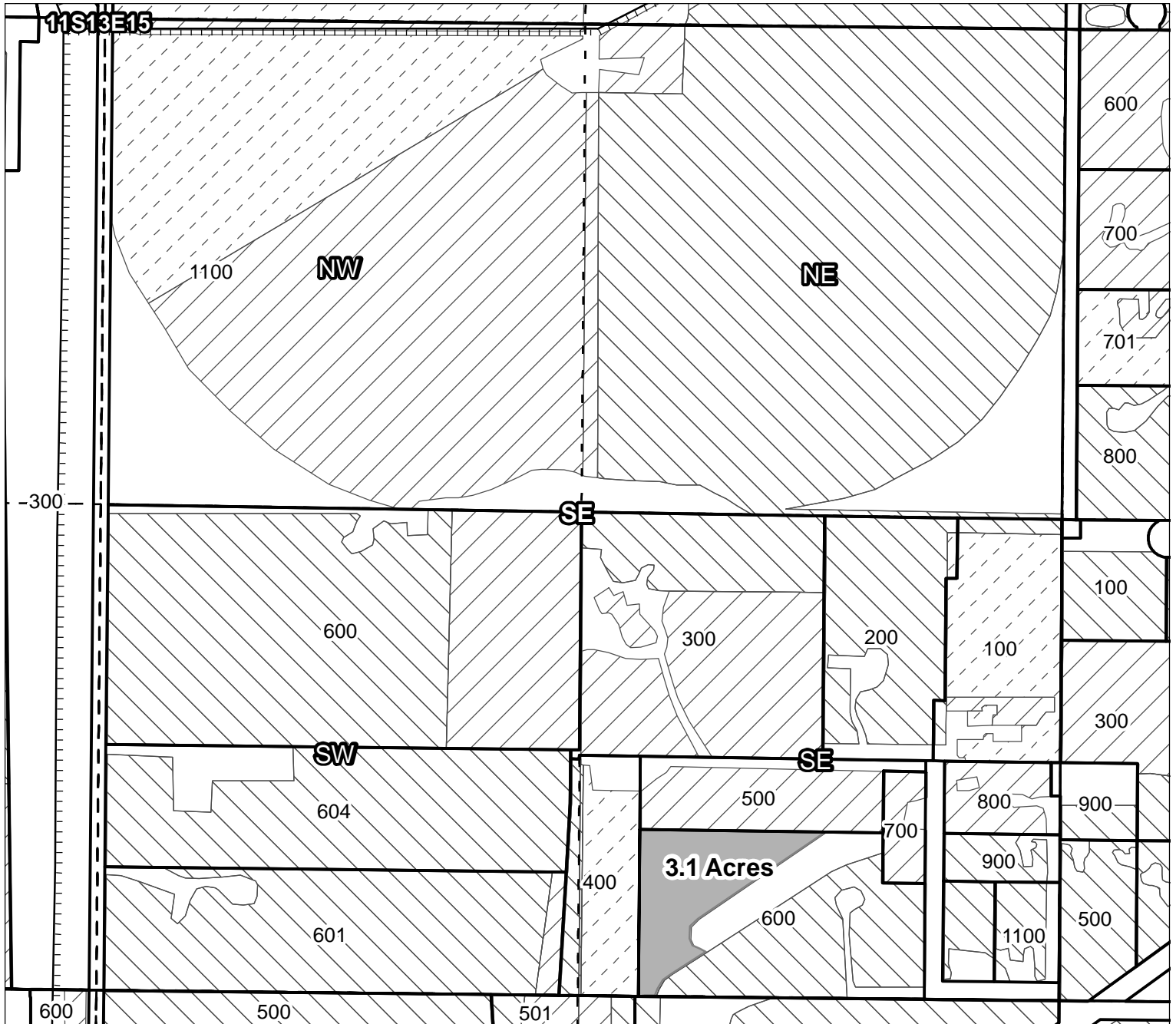
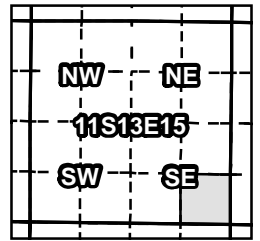
Prepared by Geo-Spatial Solutions Inc. | October 2015

North Unit Irrigation District

Claim of Beneficial Use - CW-75

Certificates: CW-75

for Lela Mae Mundy



Taxlot 600, 11S13E15SESE: 3.1 Acres ON

- Canals
- Taxlots
- Claim of Beneficial Use
- Cert 72279 & 72281
- Cert 88876
- All Other Certs



1 inch = 400 feet

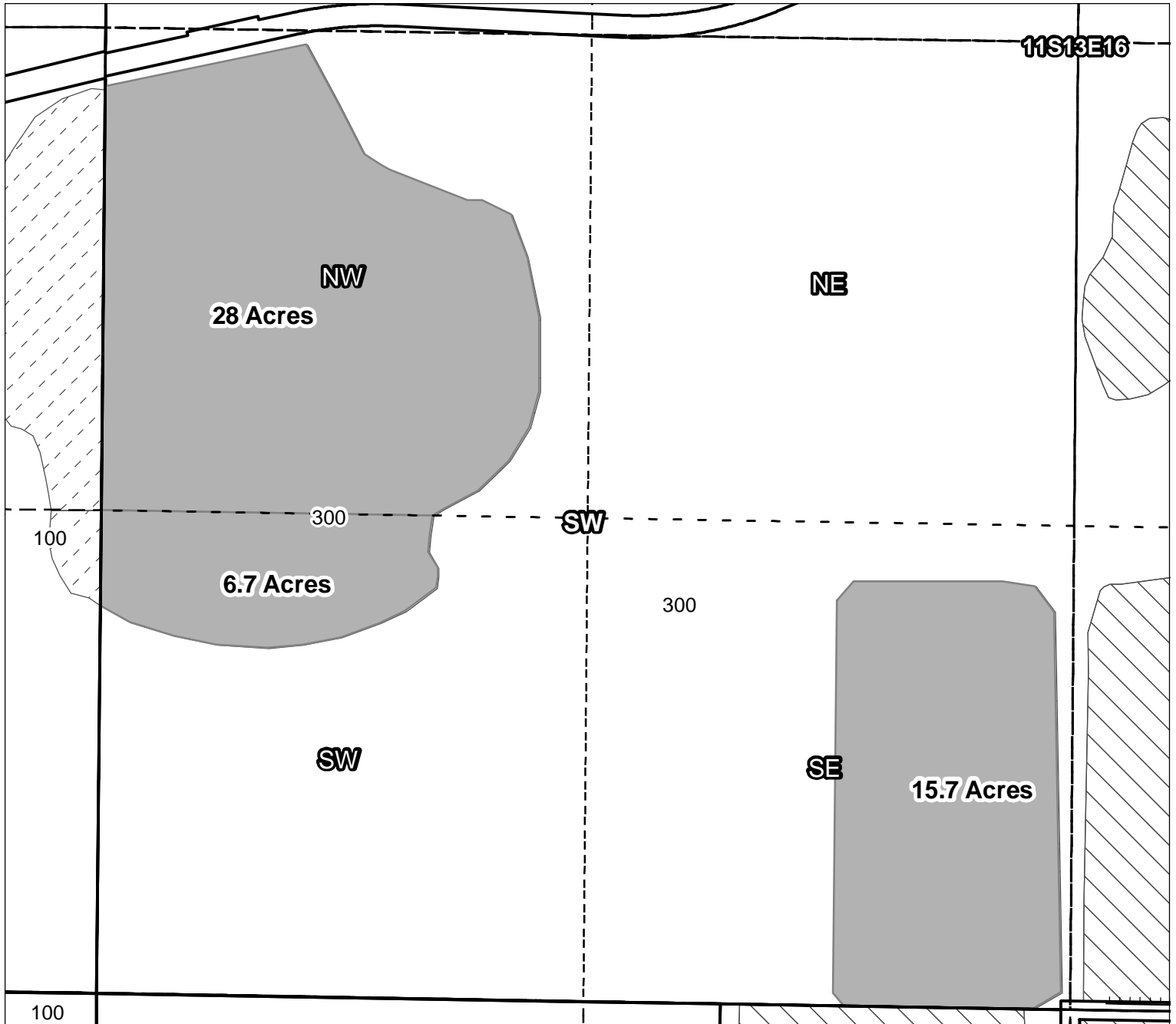
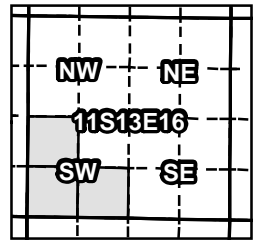
Prepared by Geo-Spatial Solutions Inc. | April 2015

North Unit Irrigation District

Claim of Beneficial Use - CW-75

Certificates: CW-75

for ALMBW Farm & Ranch, LLC



Taxlot 300, 11S13E16NWSW: 28.0 Acres ON
Taxlot 300, 11S13E16SWSW: 6.7 Acres ON
Taxlot 300, 11S13E16SESW: 15.7 Acres ON

- Canals
- Taxlots
- Claim of Beneficial Use
- Cert 72279 & 72281
- Cert 88876
- All Other Certs



1 inch = 400 feet

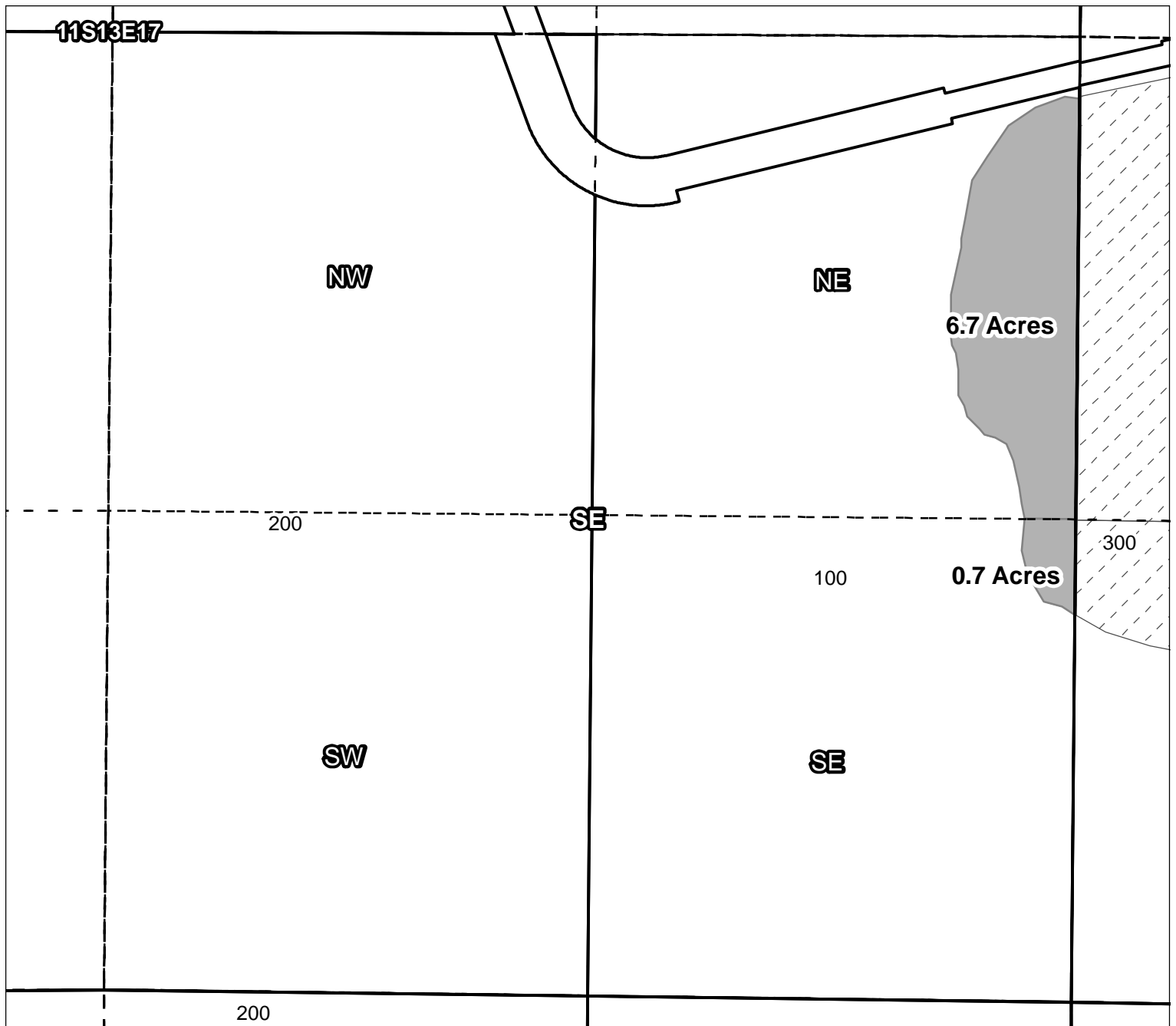
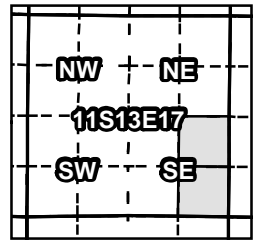
Prepared by Geo-Spatial Solutions Inc. | April 2015

North Unit Irrigation District

Claim of Beneficial Use - CW-75

Certificates: CW-75

for Dry Canyon Farms LLC



Taxlot 100, 11S13E17NESE: 6.7 Acres ON

Taxlot 100, 11S13E17SESE: 0.7 Acres ON

- Canals
- Taxlots
- Claim of Beneficial Use
- Cert 72279 & 72281
- Cert 88876
- All Other Certs



1 inch = 400 feet

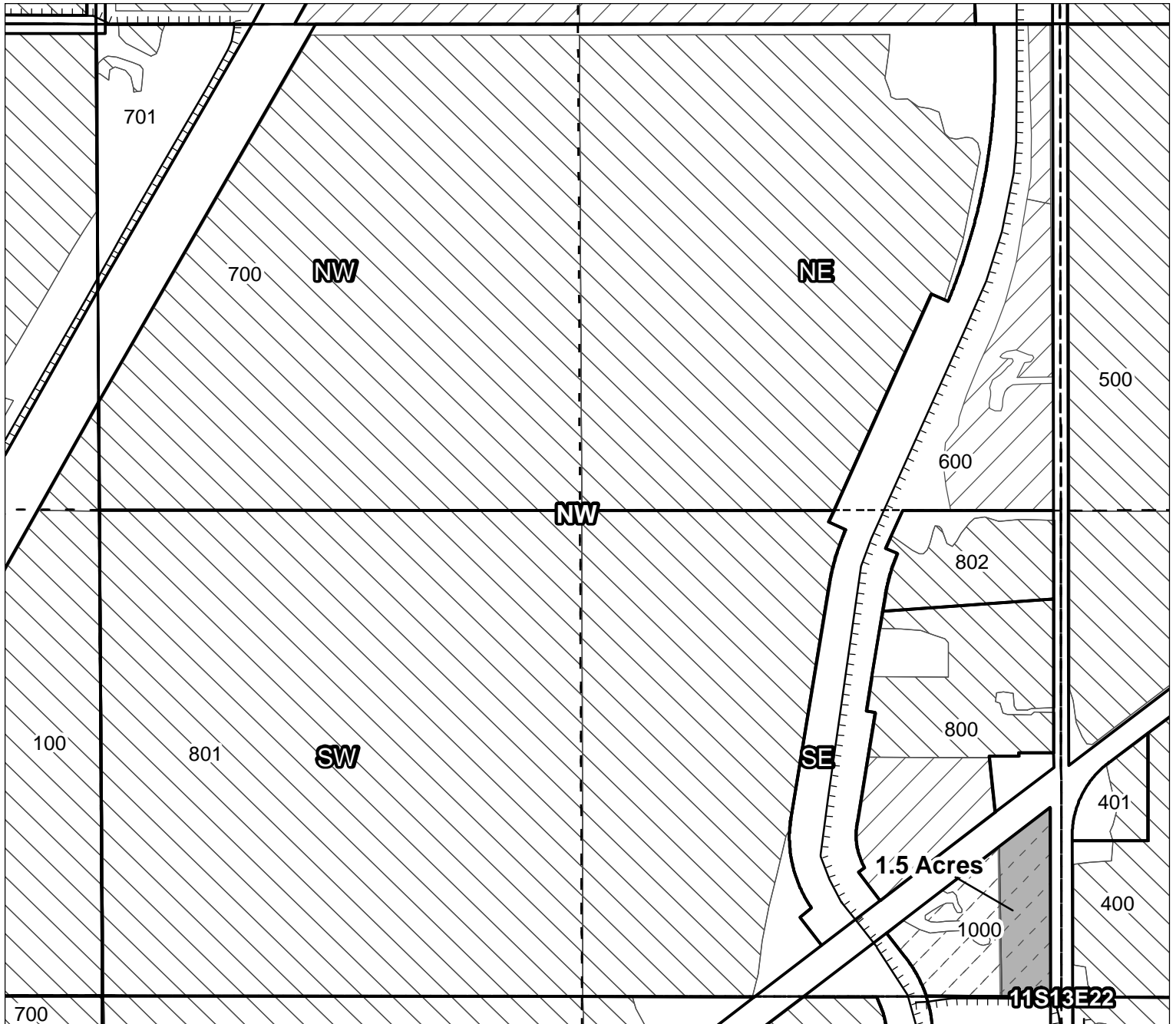
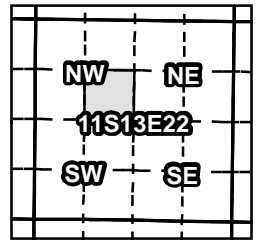
Prepared by Geo-Spatial Solutions Inc. | April 2015

North Unit Irrigation District

Claim of Beneficial Use - CW-75

Certificates: CW-75

for Gregory P. Horn



Taxlot 1000, 11S13E22SEnw: 1.5 Acres ON

- Canals
- Taxlots
- Claim of Beneficial Use
- Cert 72279 & 72281
- Cert 88876
- All Other Certs



1 inch = 400 feet

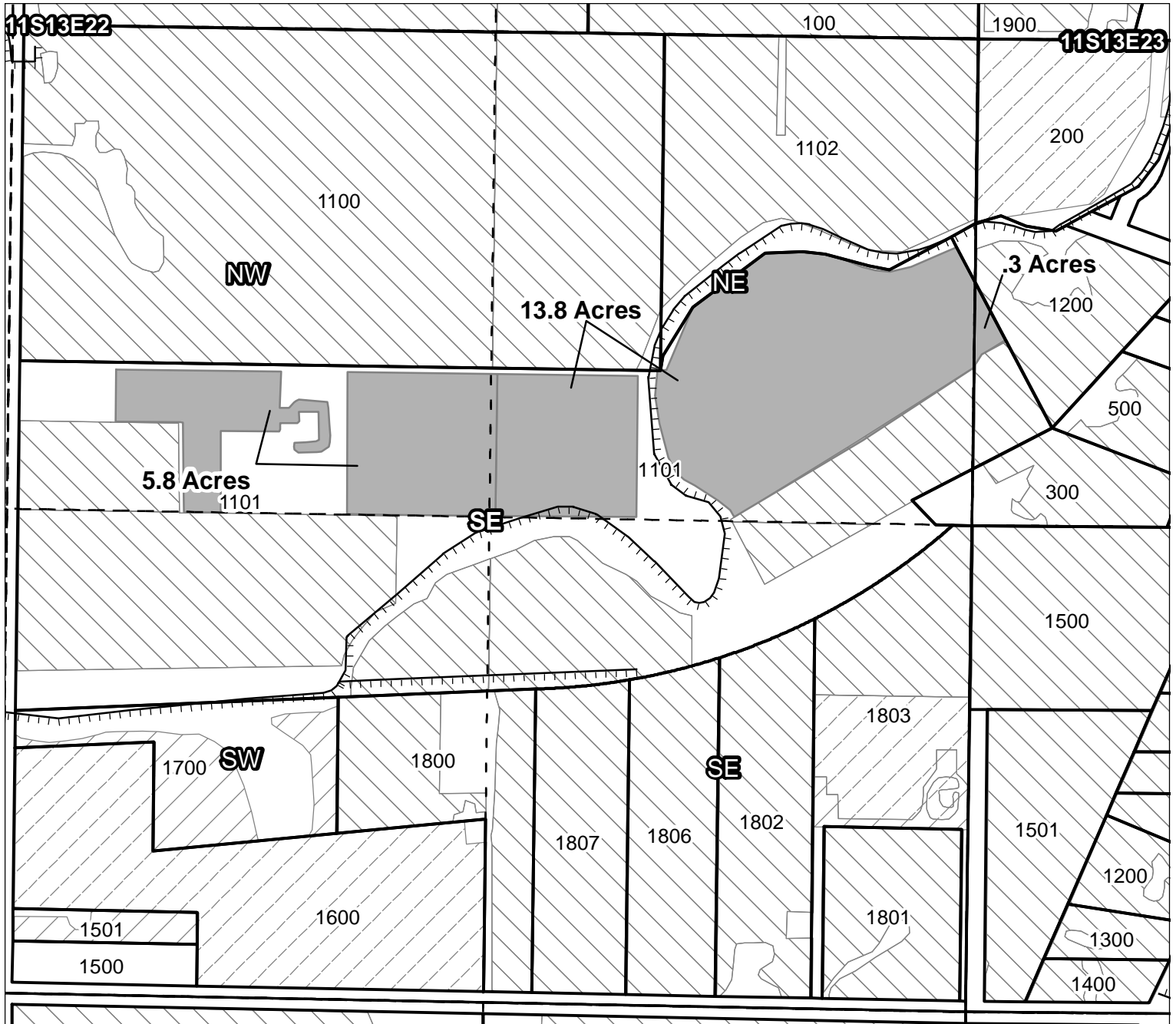
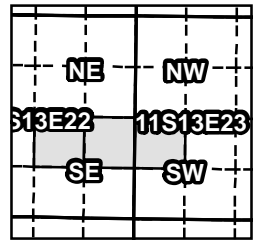
Prepared by Geo-Spatial Solutions Inc. | April 2015

North Unit Irrigation District

Claim of Beneficial Use - CW-75

Certificates: CW-75

for Mark G. & Pamela L. Morlan



Taxlot 1101, 11S13E22NESE: 13.8 Acres ON
 Taxlot 1101, 11S13E22NWSE: 5.8 Acres ON
 Taxlot 1101, 11S13E23NWSW: 0.3 Acres ON

- Canals
- Taxlots
- Claim of Beneficial Use
- Cert 72279 & 72281
- Cert 88876
- All Other Certs



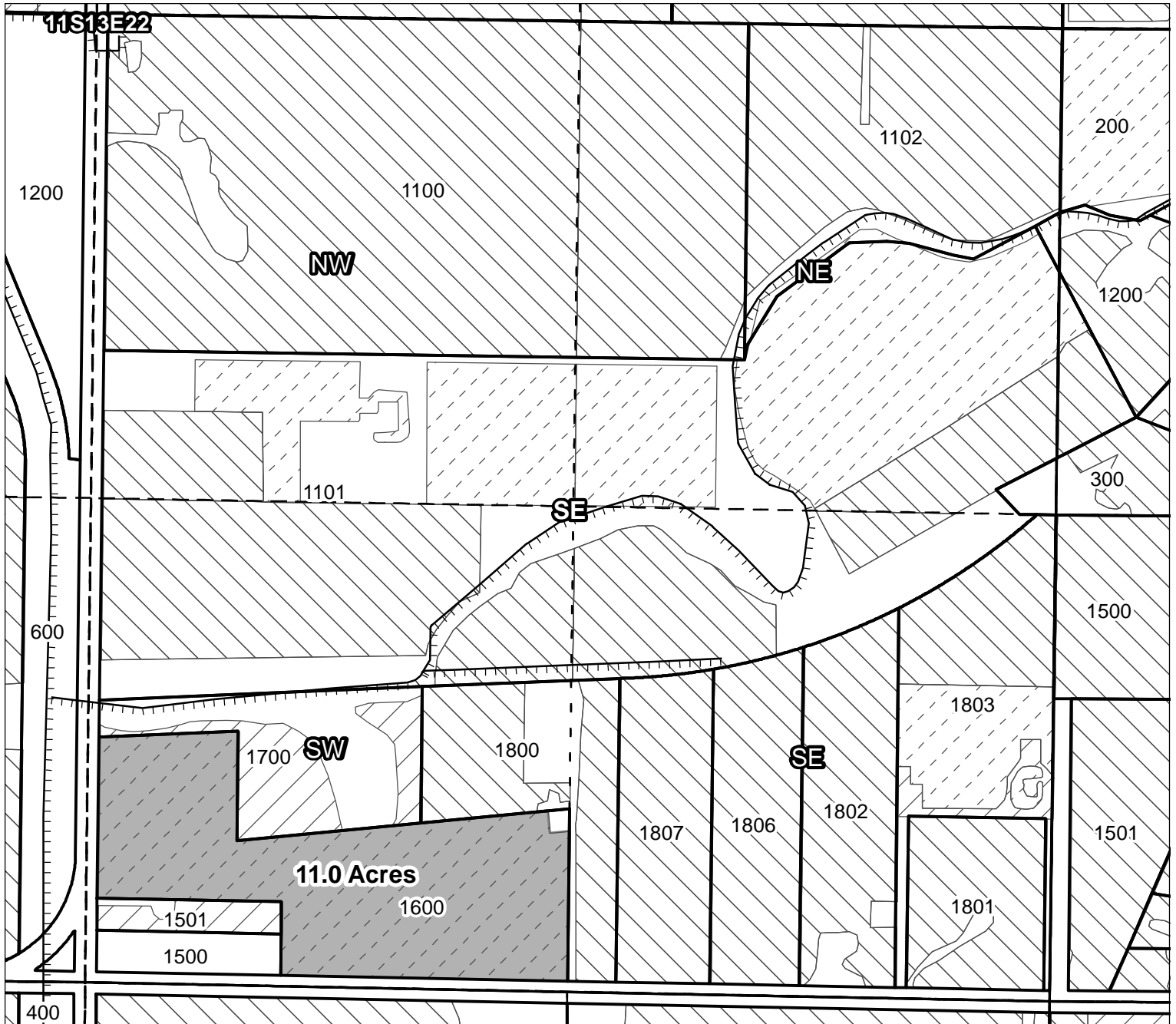
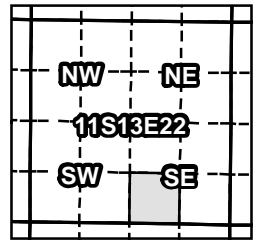
1 inch = 400 feet

North Unit Irrigation District

Claim of Beneficial Use - CW-75

Certificates: CW-75

for 6T Living Trust - Billy Joe Towery Trustee



Taxlot 1600, 11S13E22SWSE: 11.0 Acres ON

- Canals
- Taxlots
- Claim of Beneficial Use
- Cert 72279 & 72281
- Cert 88876
- All Other Certs



1 inch = 400 feet

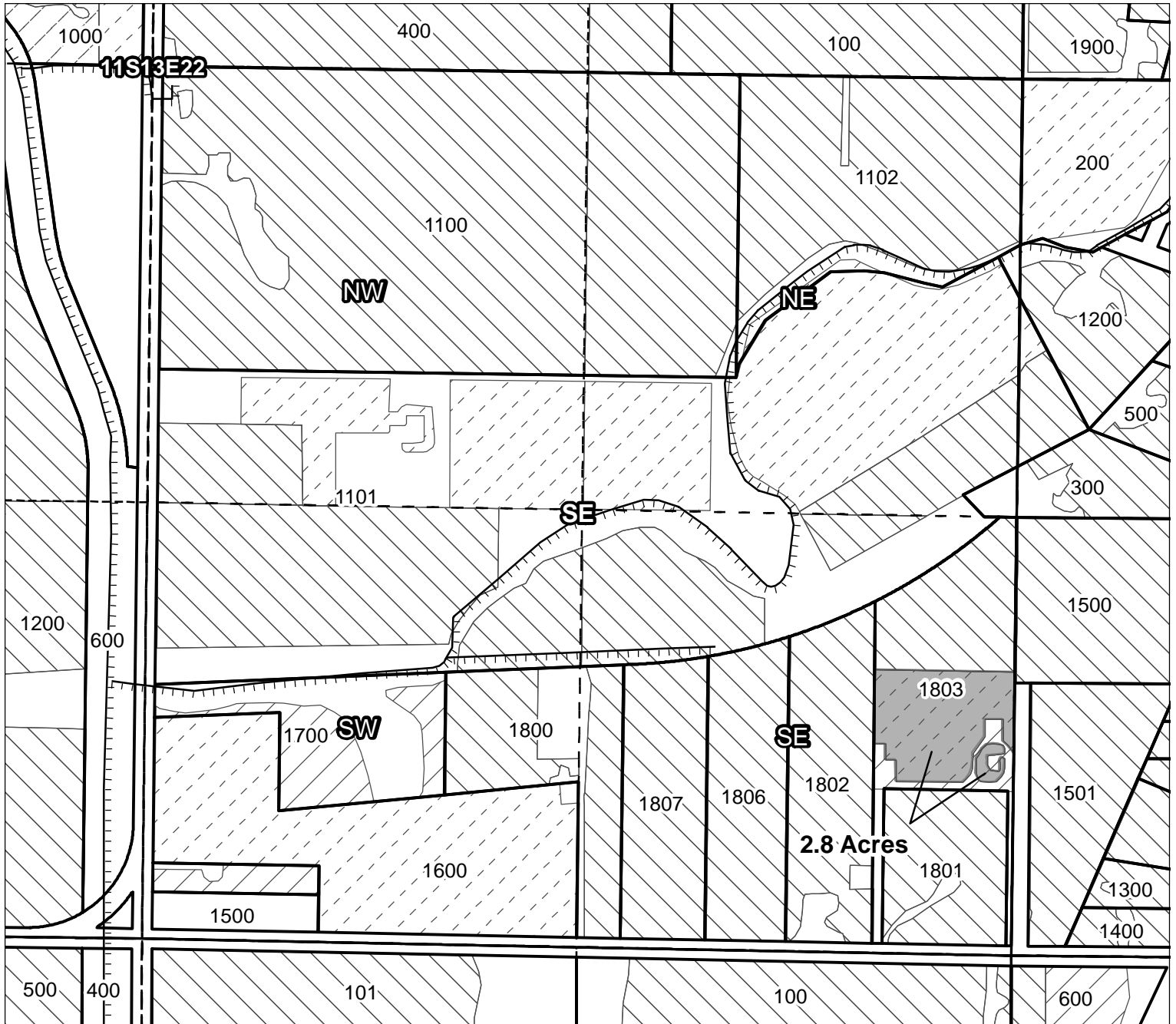
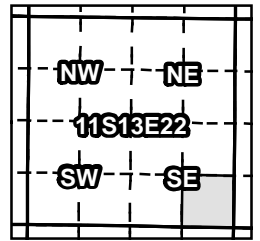
Prepared by Geo-Spatial Solutions Inc. | April 2015

North Unit Irrigation District

Claim of Beneficial Use - CW-75

Certificates: CW-75

for Chad A. & Amy N. Smith



Taxlot 1803, 11S13E22SESE: 2.8 Acres ON

- Canals
- Taxlots
- Claim of Beneficial Use
- Cert 72279 & 72281
- Cert 88876
- All Other Certs



1 inch = 443.894486 feet

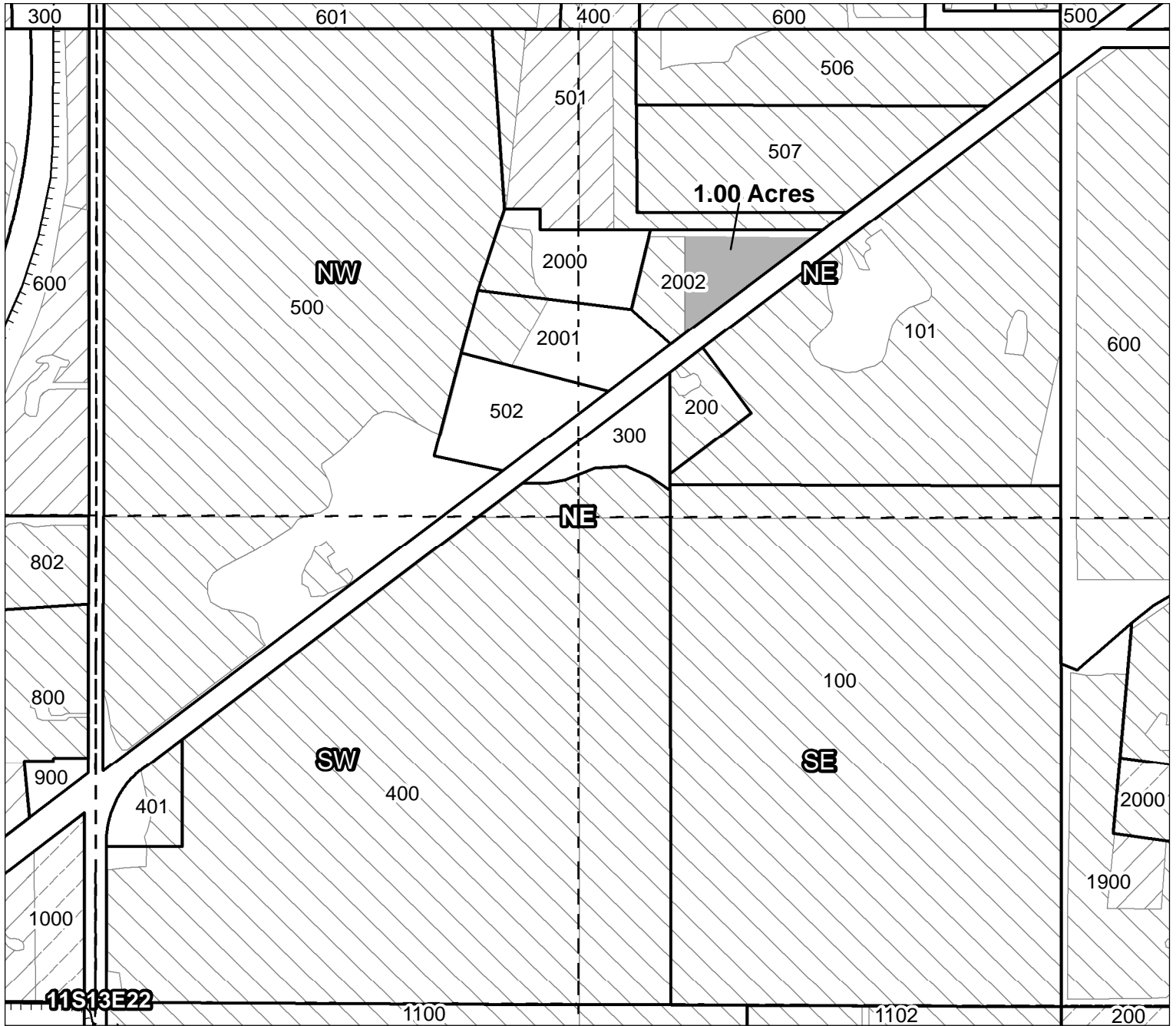
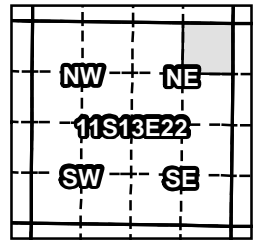
Prepared by Geo-Spatial Solutions Inc. | April 2015

North Unit Irrigation District

Claim of Beneficial Use - CW-75

Certificates: CW-75

for Malcom L. & Kay F. Meredith



Taxlot 2002, 11S13E22NENE: 1.00 Acres ON

- Canals
- Taxlots
- Claim of Beneficial Use
- Cert 72279 & 72281
- Cert 90177
- All Other Certs



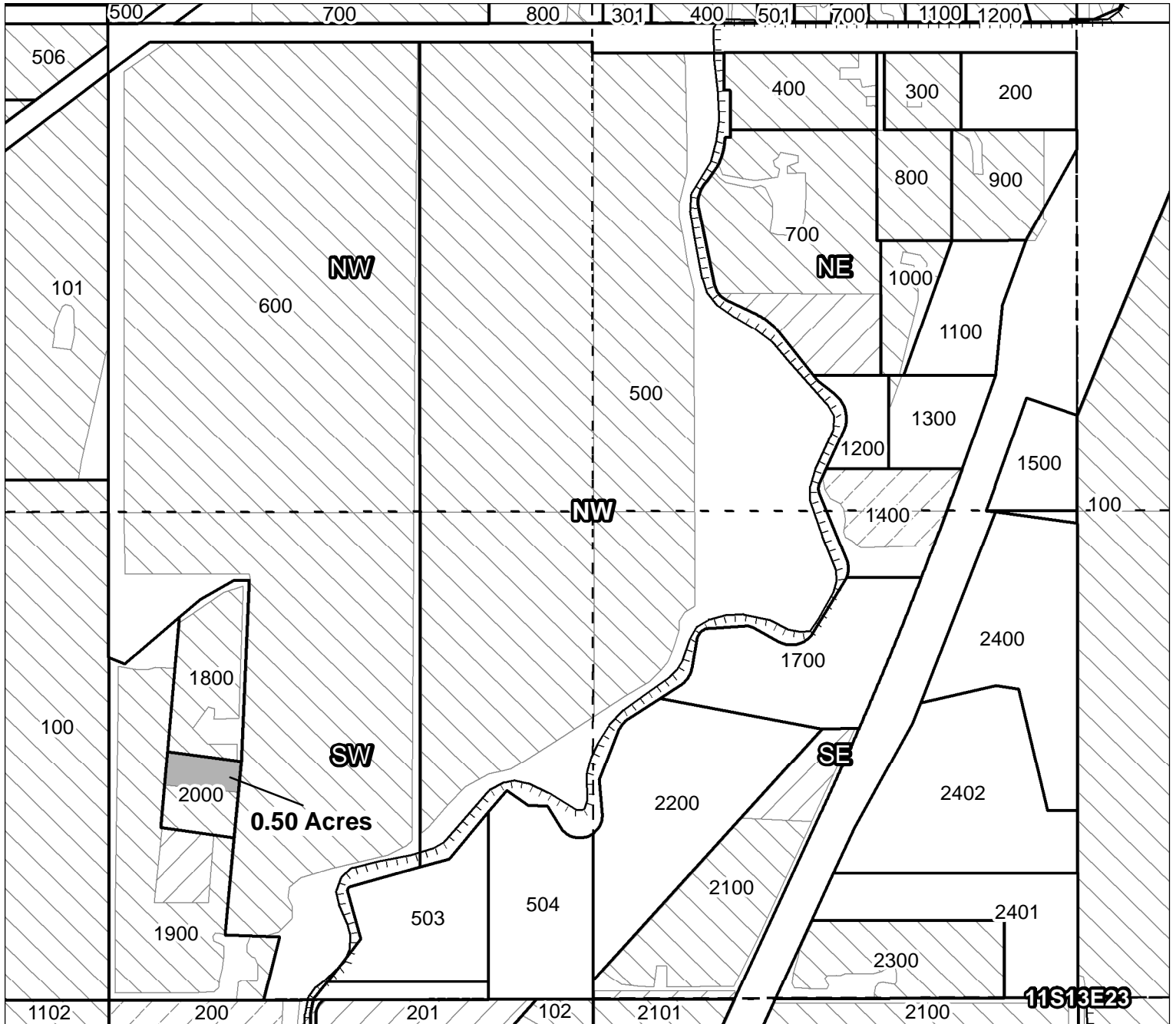
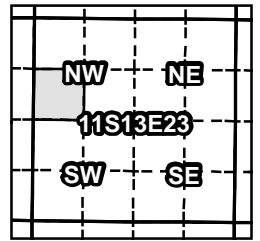
1 inch = 400 feet

North Unit Irrigation District

Claim of Beneficial Use - CW-75

Certificates: CW-75

for Joan Ellen Shaw



Taxlot 2000, 11S13E23SWNW: 0.50 Acres ON

- Canals
- Taxlots
- Claim of Beneficial Use
- Cert 72279 & 72281
- Cert 90177
- All Other Certs



1 inch = 400 feet

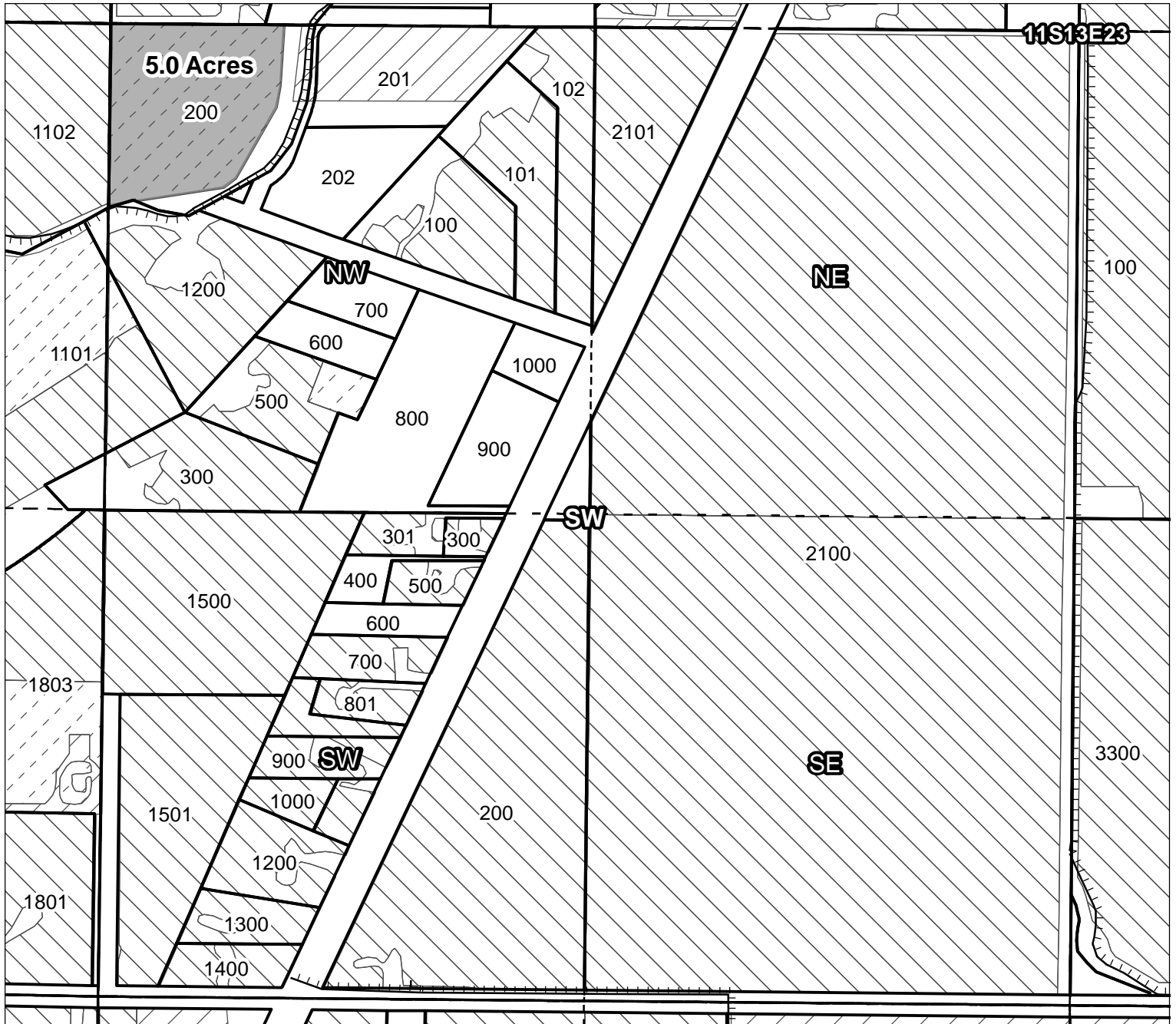
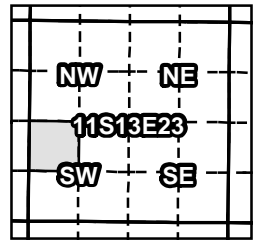
Prepared by FireWhat Inc. | September 2016

North Unit Irrigation District

Claim of Beneficial Use - CW-75

Certificates: CW-75

for Peter R. & Robin R. McCabe



Taxlot 200, 11S13E23NWSW: 5.0 Acres ON

- Canals
- Taxlots
- Claim of Beneficial Use
- Cert 72279 & 72281
- Cert 88876
- All Other Certs



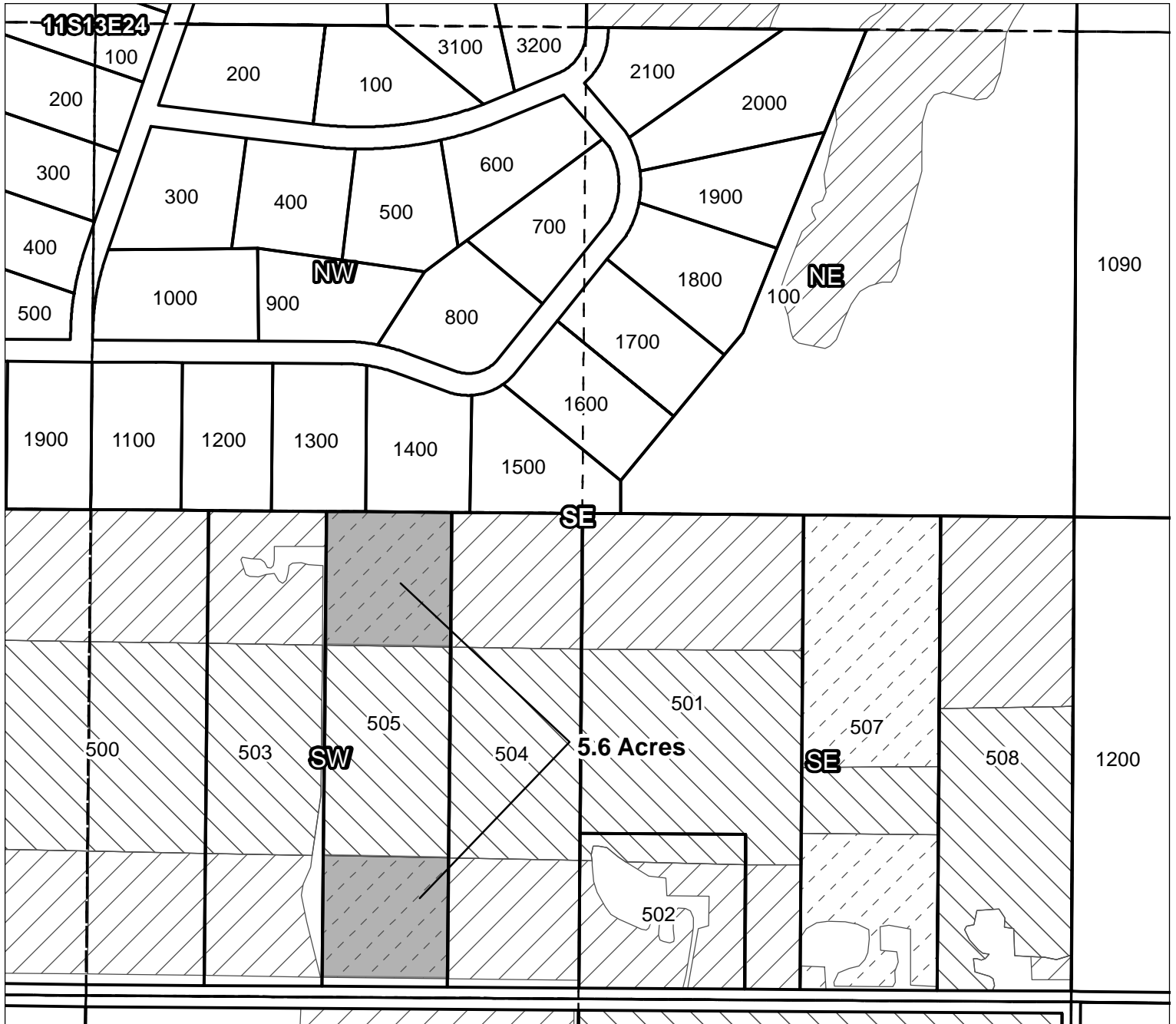
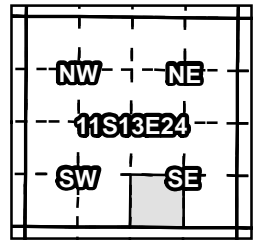
1 inch = 400 feet

North Unit Irrigation District

Claim of Beneficial Use - CW-75

Certificates: CW-75

for Richard A. & Karen V. Schjoll



Taxlot 505, 11S13E24SWSE: 5.6 Acres ON

- Canals
- Taxlots
- Claim of Beneficial Use
- Cert 72279 & 72281
- Cert 88876
- All Other Certs



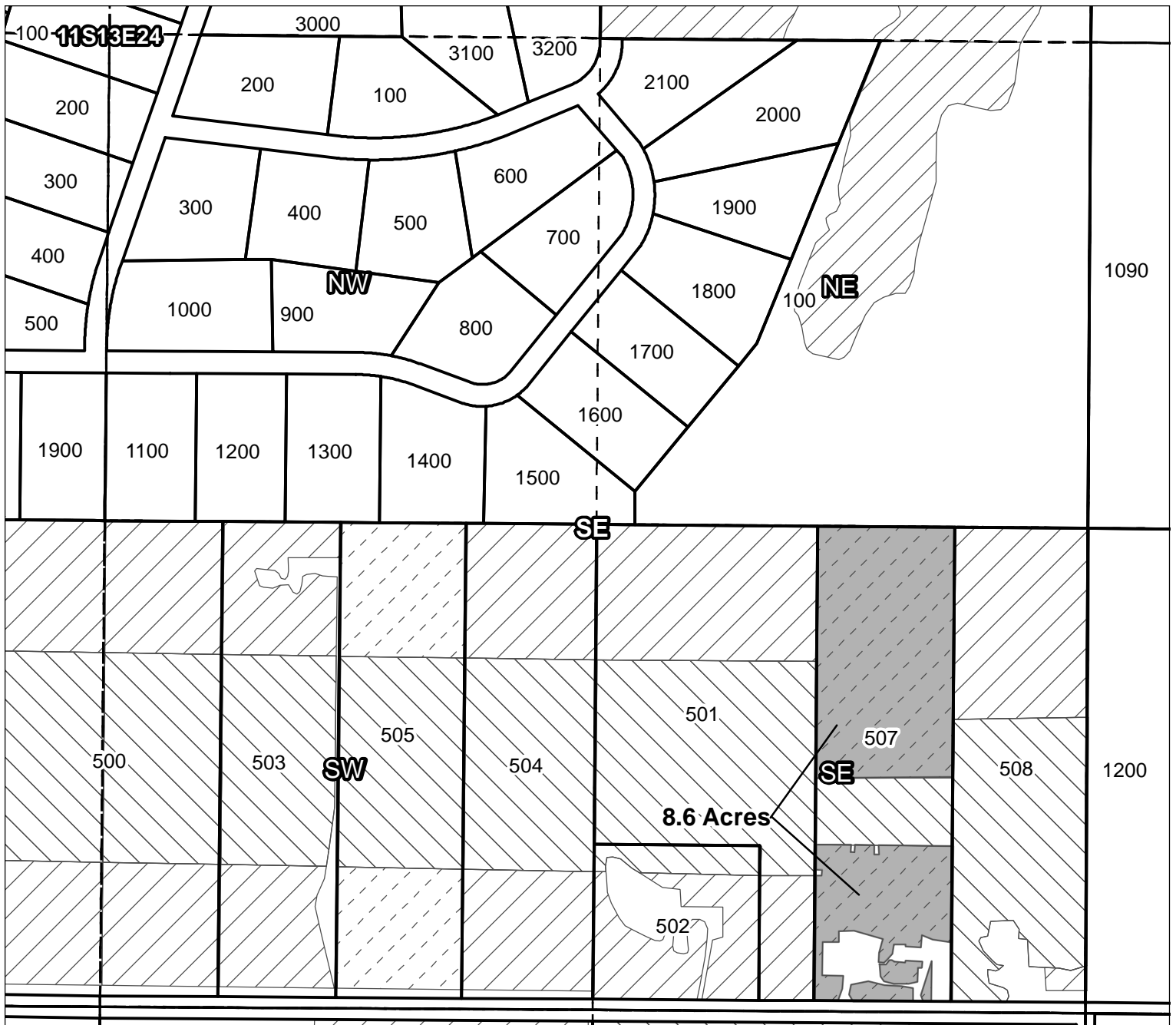
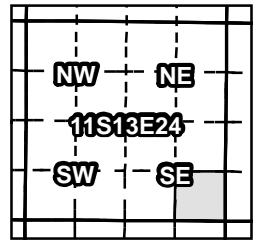
1 inch = 400 feet

North Unit Irrigation District

Claim of Beneficial Use - CW-75

Certificates: CW-75

for Klock, Kenneth L & Sharon Ladeen



Taxlot 507, 11S13E24SESE: 8.6 Acres ON

- Canals
- Taxlots
- Claim of Beneficial Use
- Cert 72279 & 72281
- Cert 88876
- All Other Certs



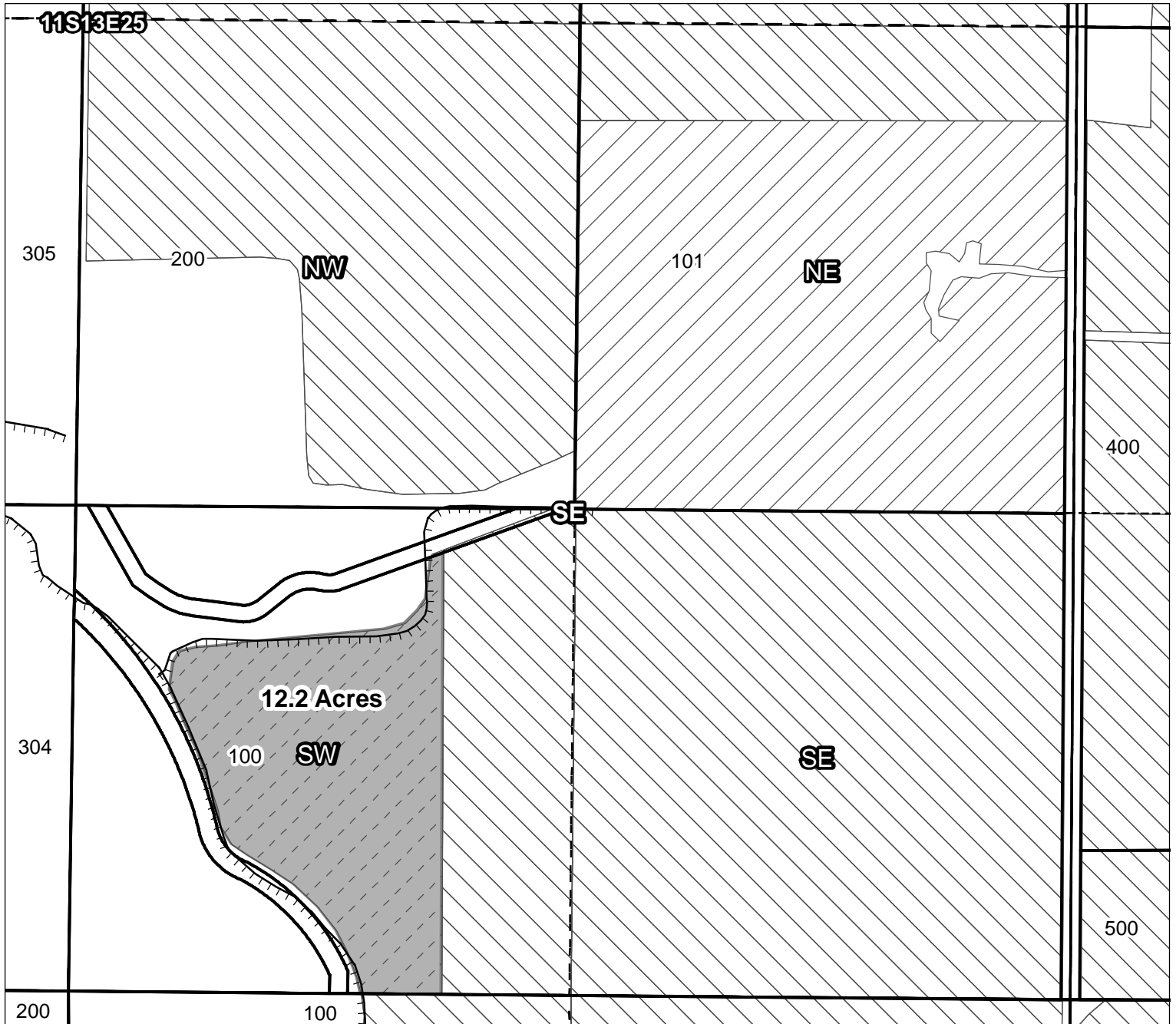
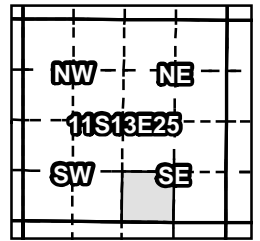
1 inch = 400 feet

North Unit Irrigation District

Claim of Beneficial Use - CW-75

Certificates: CW-75

for Richards Joint Trust Martin P & Nancy K Richards Co- Trustees



Taxlot 100, 11S13E25SWSE: 12.2 Acres ON

- Canals
- Taxlots
- Claim of Beneficial Use
- Cert 72279 & 72281
- Cert 88876
- All Other Certs



1 inch = 400 feet

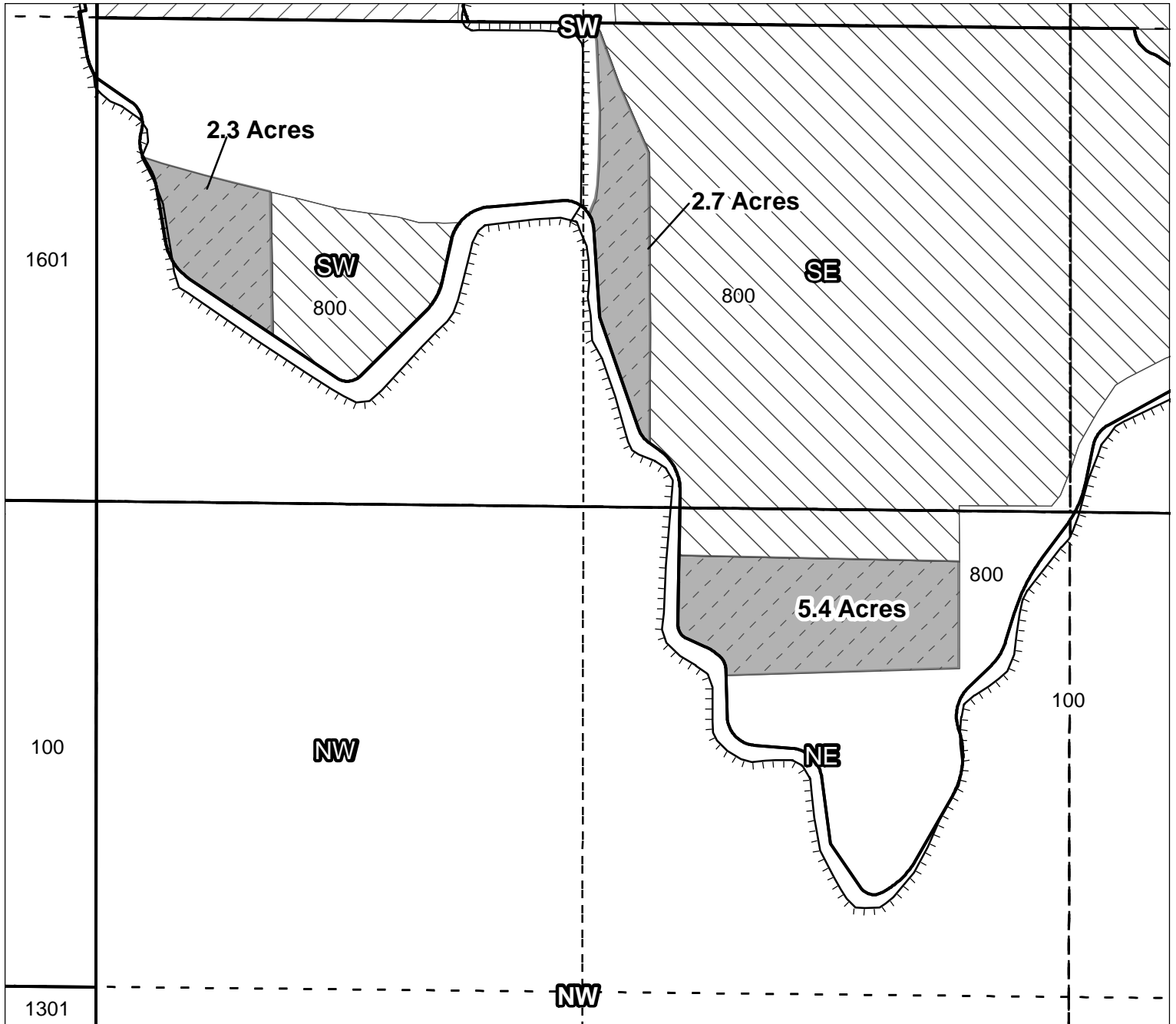
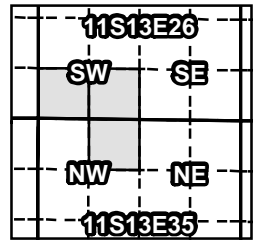
Prepared by Geo-Spatial Solutions Inc. | April 2015

North Unit Irrigation District

Claim of Beneficial Use - CW-75

Certificates: CW-75

for William B. Hoffman, Sr. Family Trust



Taxlot 800, 11S13E26SESW: 2.7 Acres ON
 Taxlot 800, 11S13E26SWSW: 2.3 Acres ON
 Taxlot 800, 11S13E35NENW: 5.4 Acres ON

- Canals
- Taxlots
- Claim of Beneficial Use
- Cert 72279 & 72281
- Cert 88876
- All Other Certs



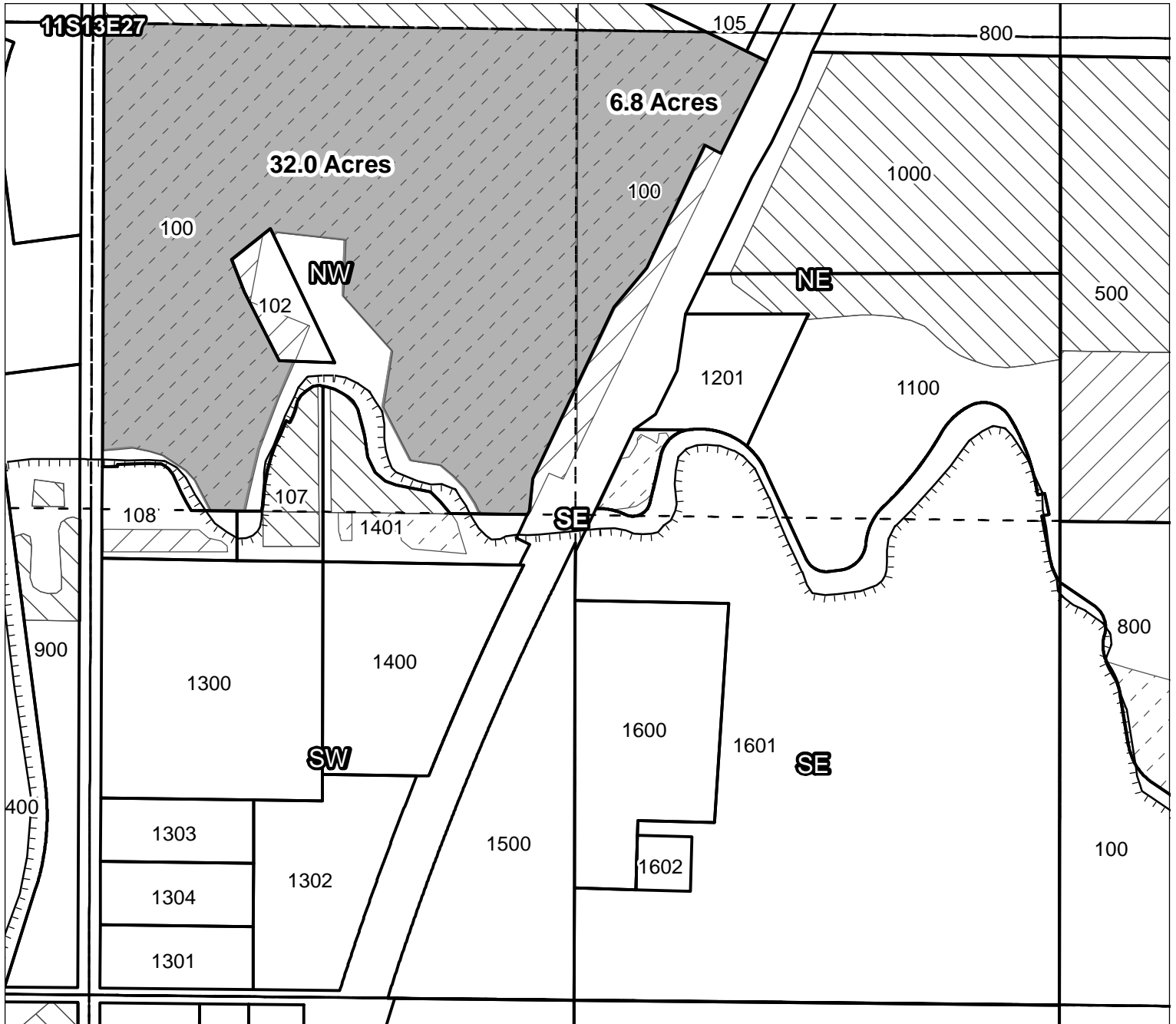
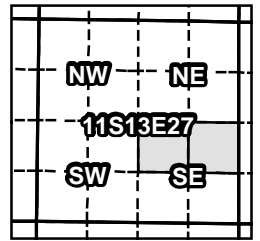
1 inch = 400 feet

North Unit Irrigation District

Claim of Beneficial Use - CW-75







Certificates: CW-75

for 6T Living Trust - Billy Joe Towery Trustee



Taxlot 100, 11S13E27NWSE: 32.0 Acres ON

Taxlot 100, 11S13E27NESE: 6.8 Acres ON

-  Canals
-  Taxlots
-  Claim of Beneficial Use
-  Cert 72279 & 72281
-  Cert 88876
-  All Other Certs



1 inch = 5,000 feet

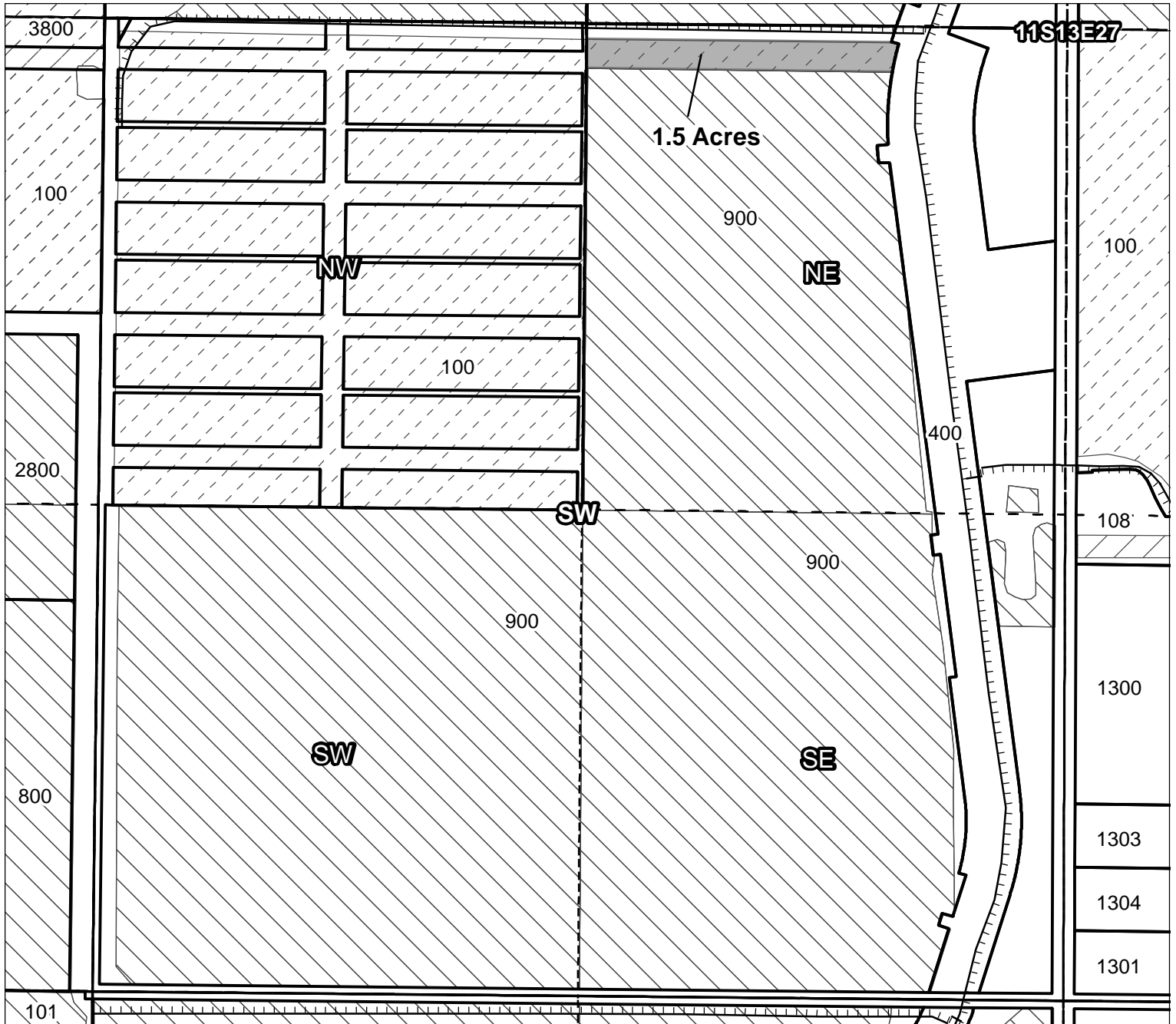
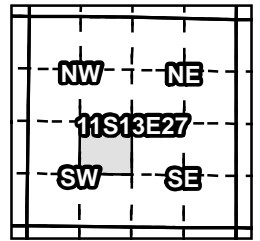
Prepared by Geo-Spatial Solutions Inc. | April 2015

North Unit Irrigation District

Claim of Beneficial Use - CW-75

Certificates: CW-75

for Heathersonte Exchange



Taxlot 900, 11S13E27NESW: 1.5 Acres ON

- Canals
- Taxlots
- Claim of Beneficial Use
- Cert 72279 & 72281
- Cert 88876
- All Other Certs



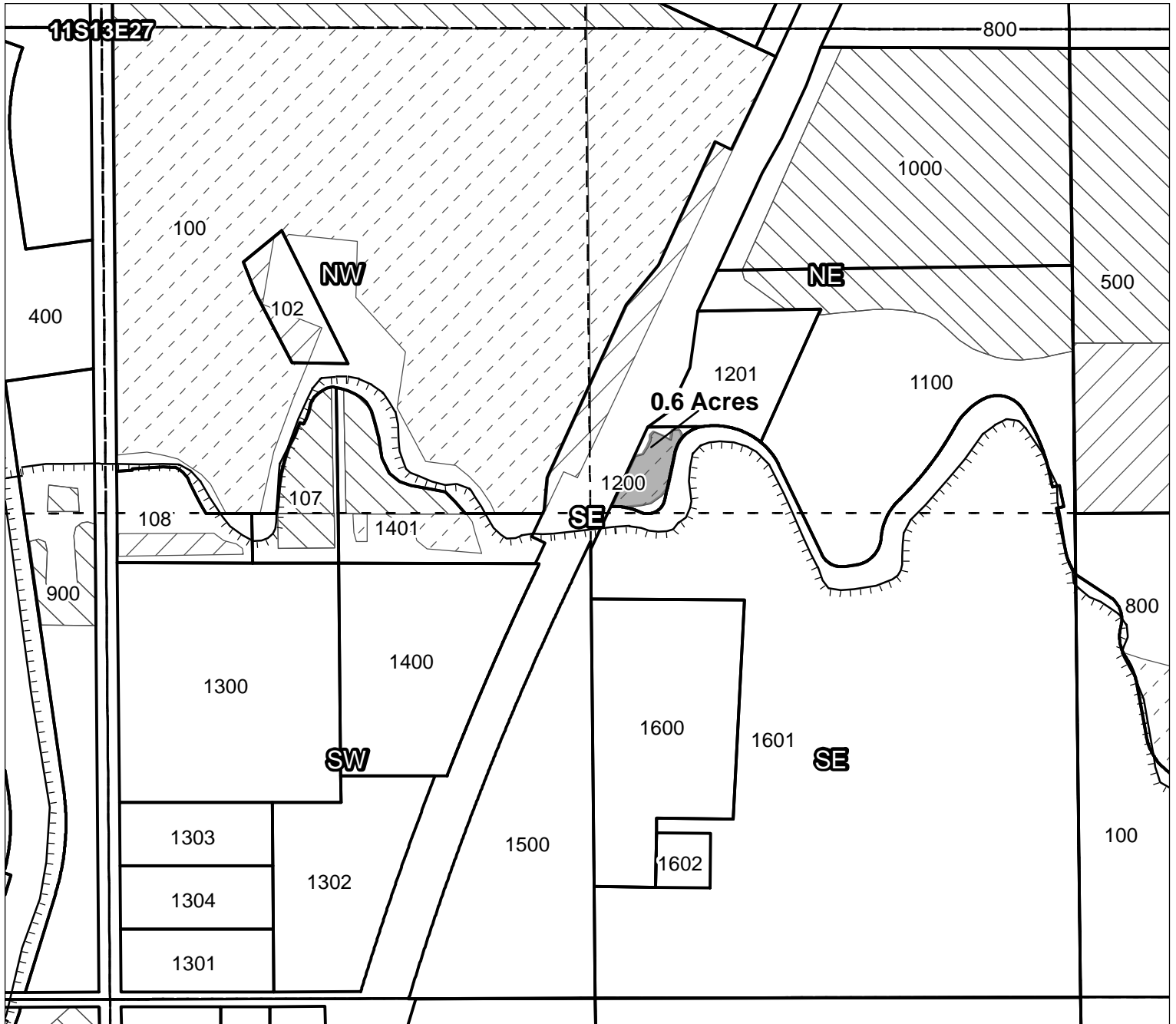
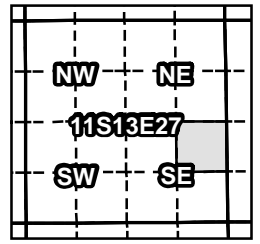
1 inch = 400 feet

North Unit Irrigation District

Claim of Beneficial Use - CW-75

Certificates: CW-75

for Miller, Gerald D



Taxlot 1200, 11S13E27NESE: 0.6 Acres ON

- Canals
- Taxlots
- Claim of Beneficial Use
- Cert 72279 & 72281
- Cert 88876
- All Other Certs



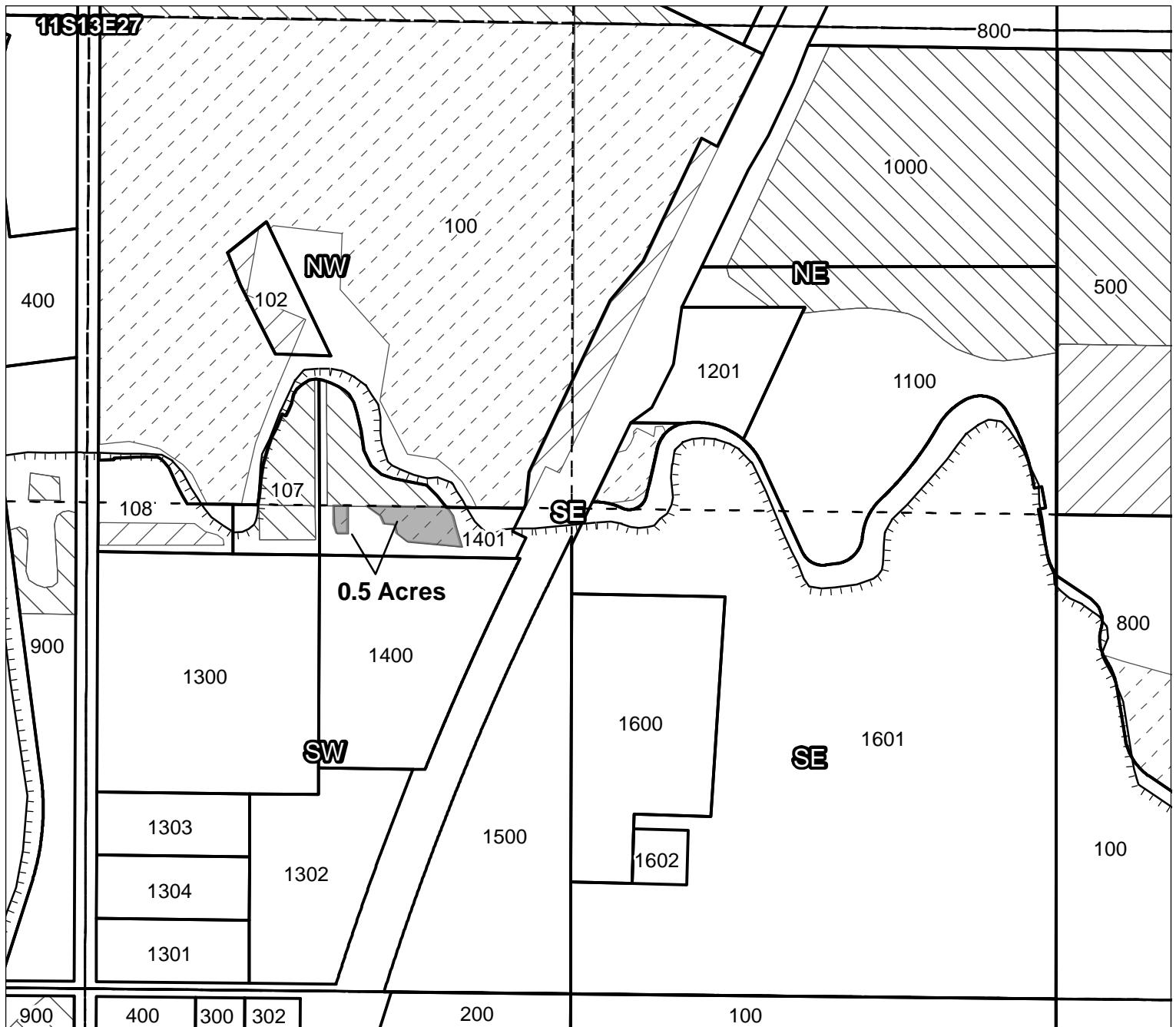
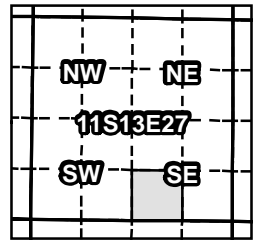
1 inch = 400 feet

North Unit Irrigation District







Claim of Beneficial Use - CW-75

Certificates: CW-75

for Johnnie L. & Cheryl L. Towery



Taxlot 1401, 11S13E27SWSE: 0.5 Acres ON

-  Canals
-  Taxlots
-  Claim of Beneficial Use
-  Cert 72279 & 72281
-  Cert 88876
-  All Other Certs



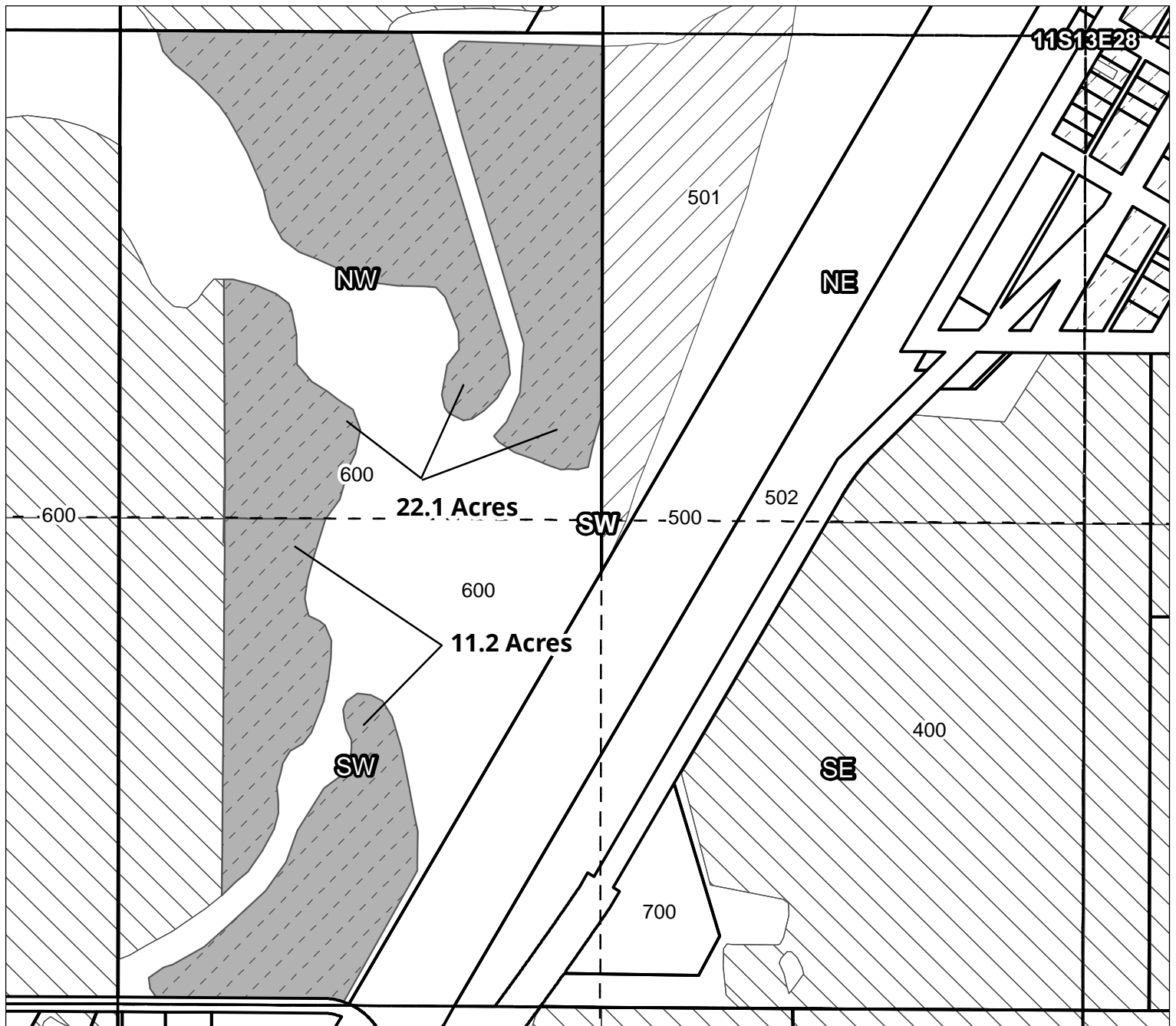
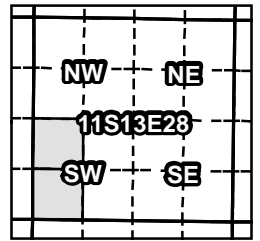
1 inch = 400 feet

North Unit Irrigation District

Claim of Beneficial Use - CW-75







Certificates: CW-75

for Vanek, Robert W. & Roberta S.



Taxlot 600, 11S13E28NWSW: 22.1 Acres ON

Taxlot 600, 11S13E28SWSW: 11.2 Acres ON

-  Canals
-  Taxlots
-  Claim of Beneficial Use
-  Cert 72279 & 72281
-  Cert 88876
-  All Other Certs



1 inch = 400 feet

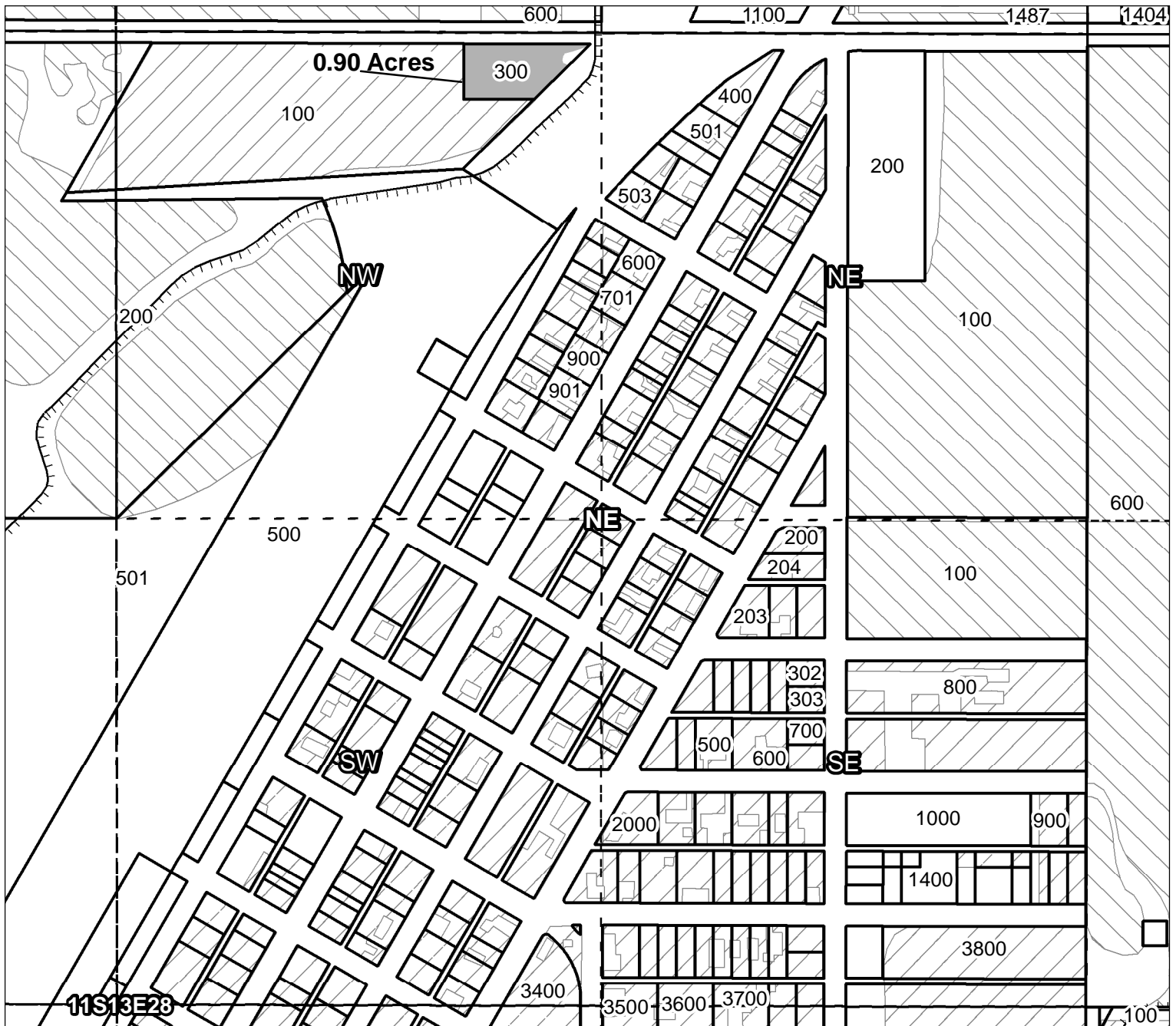
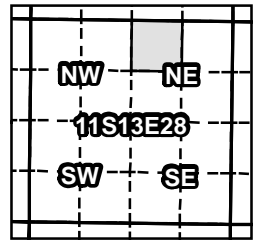
Prepared by Geo-Spatial Solutions Inc. | August 2015

North Unit Irrigation District

Claim of Beneficial Use - CW-75

Certificates: CW-75

for Roy Nance



Taxlot 300, 11S13E28NWNE: 0.90 Acres ON

- Canals
- Taxlots
- Claim of Beneficial Use
- Cert 72279 & 72281
- Cert 90177
- All Other Certs



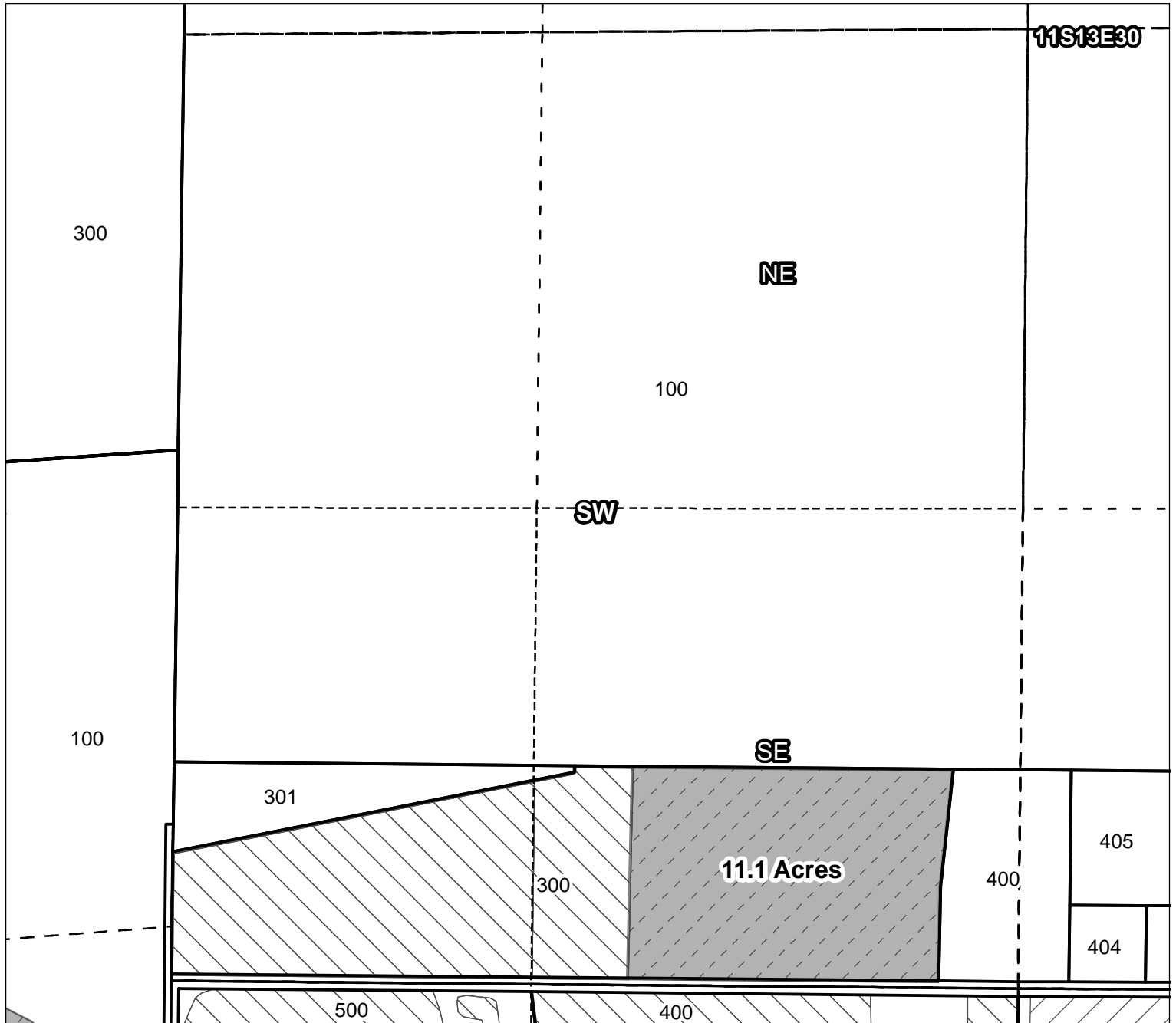
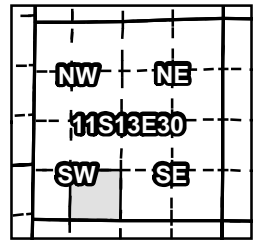
1 inch = 400 feet

North Unit Irrigation District

Claim of Beneficial Use - CW-75

Certificates: CW-75

for Boedigheimer, Jack & Barbara



Taxlot 300, 11S13E30SESW: 11.1 Acres ON

- Canals
- Taxlots
- Claim of Beneficial Use
- Cert 72279 & 72281
- Cert 88876
- All Other Certs



1 inch = 5,000 feet

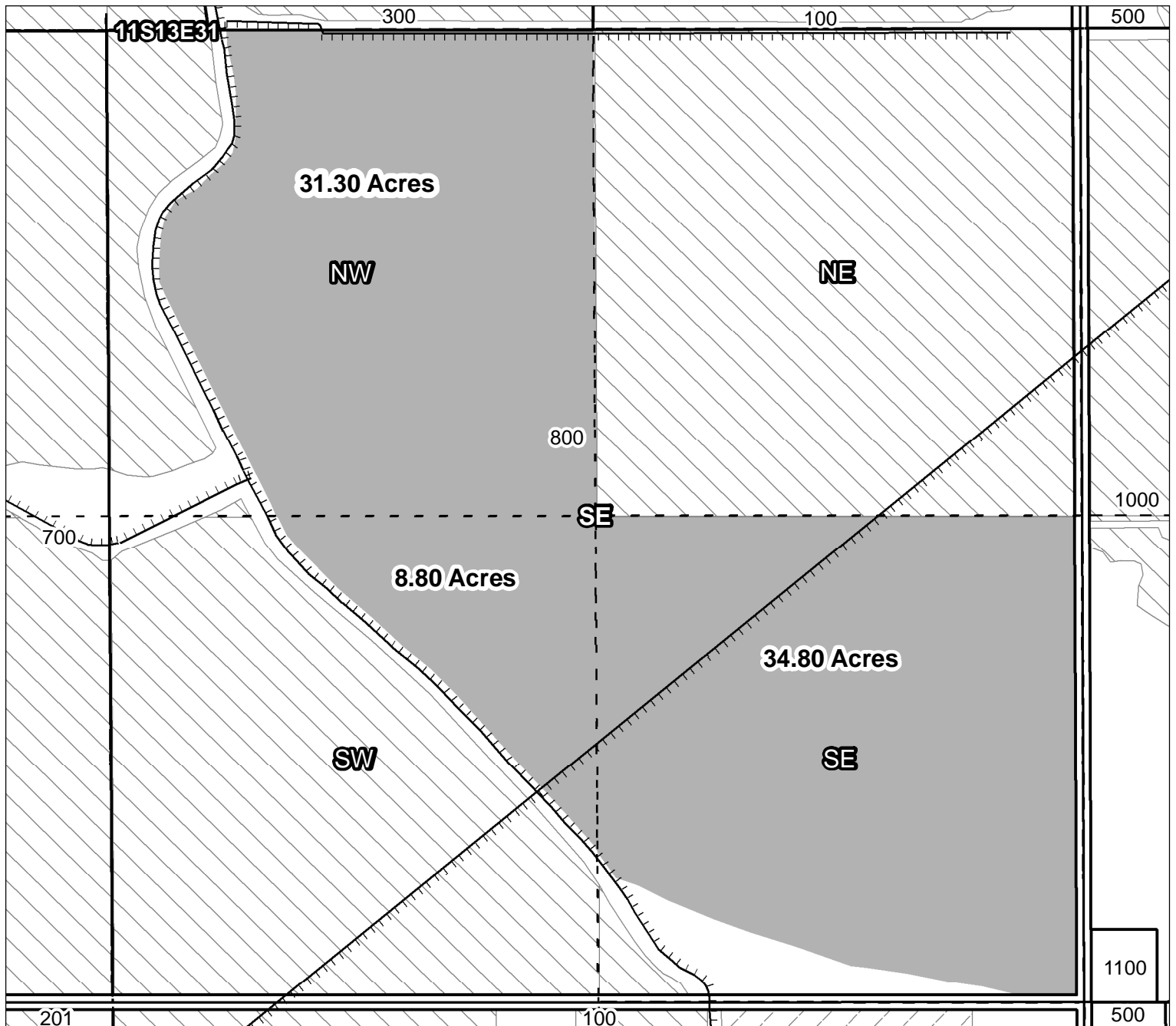
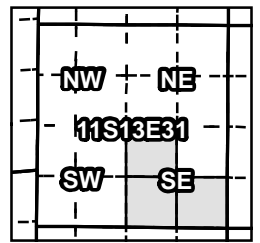
Prepared by Geo-Spatial Solutions Inc. | April 2015

North Unit Irrigation District

Claim of Beneficial Use - CW-75

Certificates: CW-75

for Michael D. & Margueritte R. Alley, J.D. & Tamera Alley



Taxlot 800, 11S13E31NWSE: 31.30 Acres ON
Taxlot 800, 11S13E31SWSE: 8.80 Acres ON
Taxlot 800, 11S13E31SESE: 34.80 Acres ON

- Canals
- Taxlots
- Claim of Beneficial Use
- Cert 72279 & 72281
- Cert 90177
- All Other Certs



1 inch = 400 feet

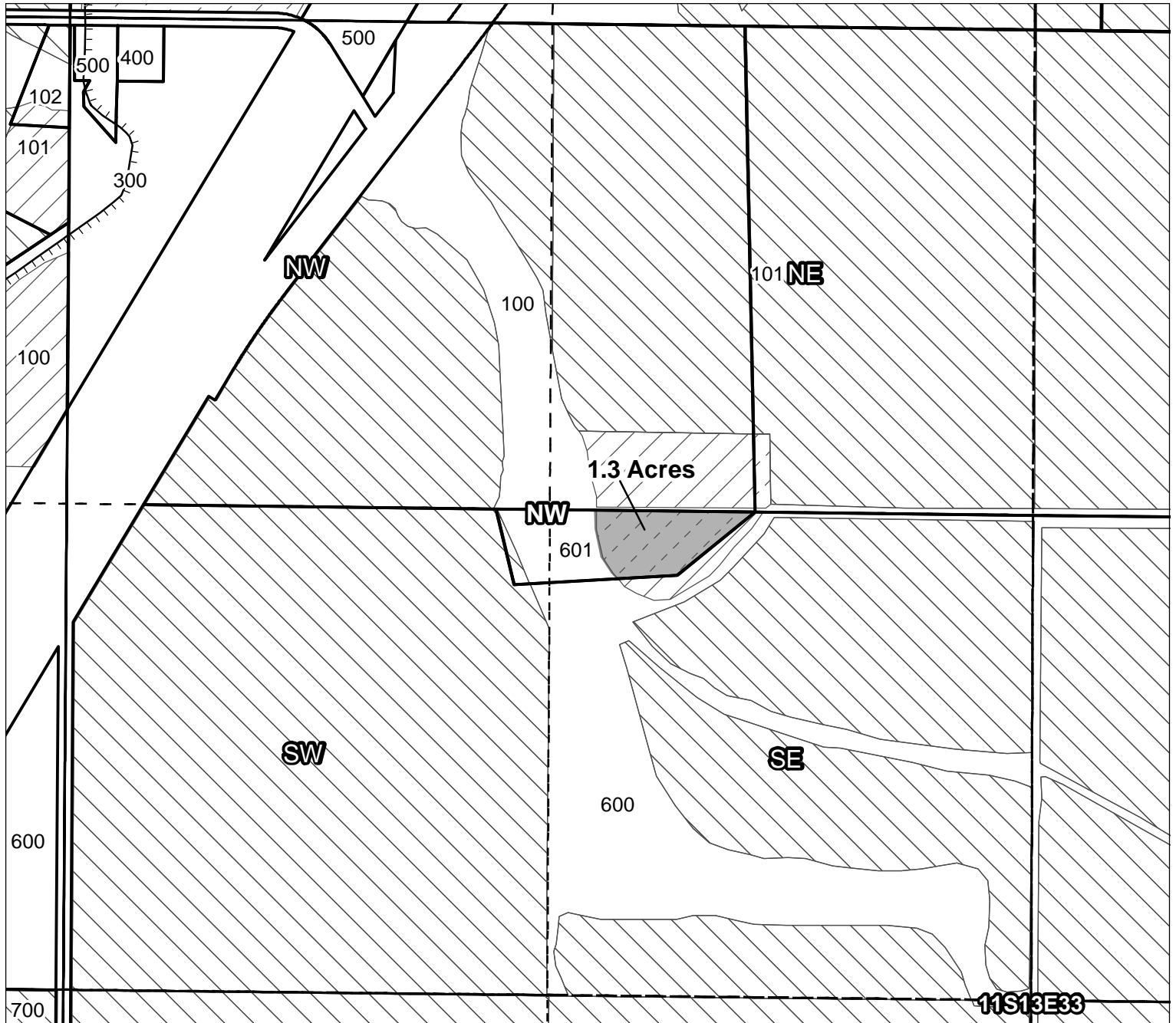
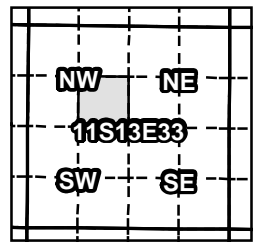
Prepared by FireWhat Inc. | September 2016

North Unit Irrigation District

Claim of Beneficial Use - CW-75

Certificates: CW-75

for John R. Avila Trust, Catherine A. Avila Trust



Taxlot 601, 11S13E33SESW: 1.3 Acres ON

- Canals
- Taxlots
- Claim of Beneficial Use
- Cert 72279 & 72281
- Cert 88876
- All Other Certs

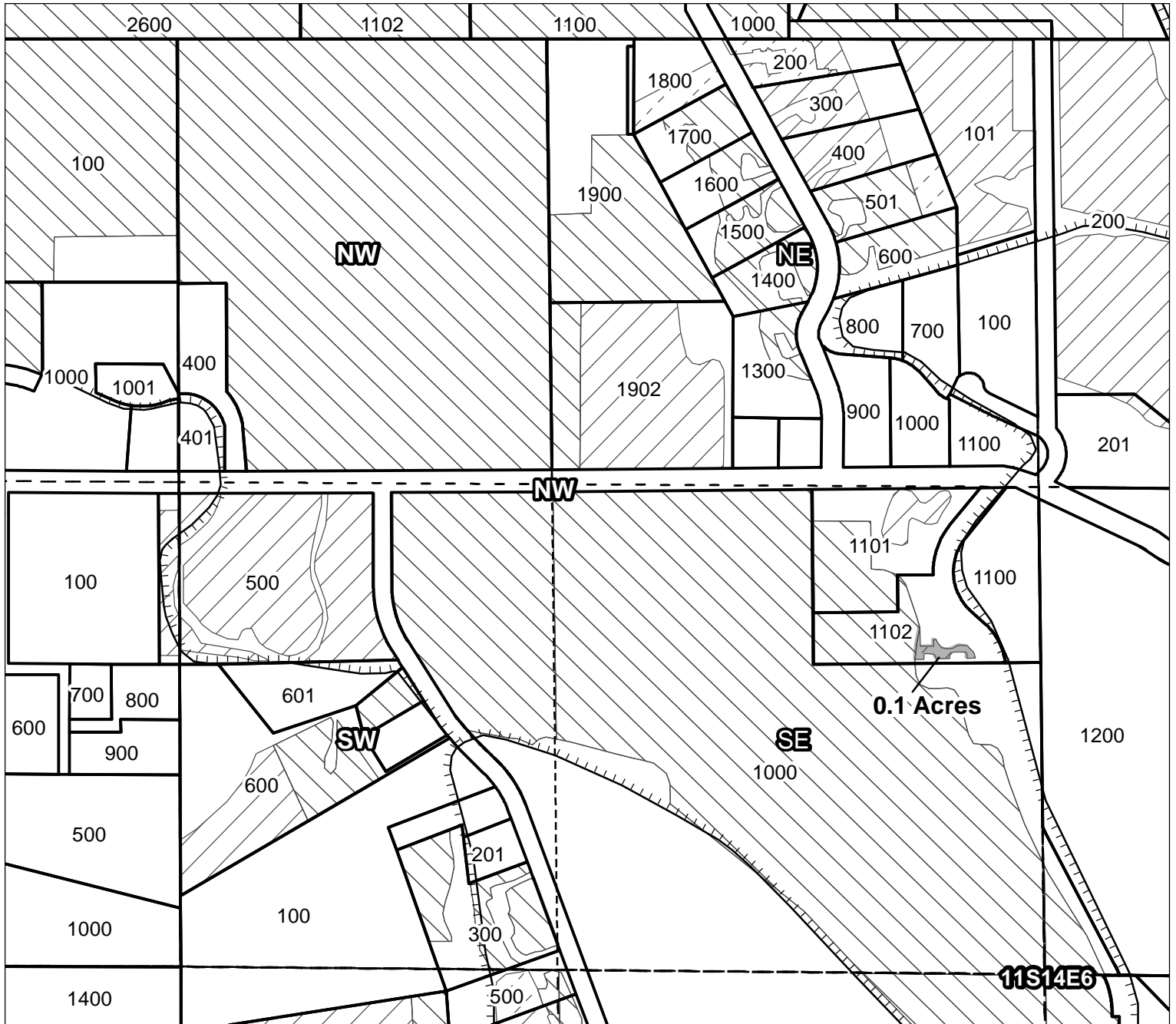
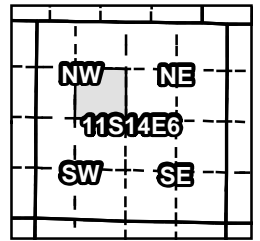


1 inch = 400 feet







North Unit Irrigation District

Claim of Beneficial Use - CW-75

Certificates: CW-75
for Simmons, Mark & Cherie



Taxlot 1102, 11S14E06SENW: 0.1 Acres ON

-  Canals
-  Taxlots
-  Claim of Beneficial Use
-  Cert 72279 & 72281
-  Cert 88876
-  All Other Certs

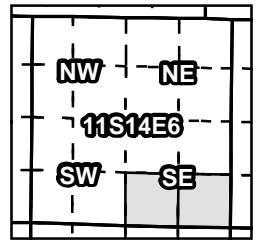


1 inch = 400 feet

North Unit Irrigation District

Claim of Beneficial Use - CW-75

Certificates: CW-75
for Jefferson County



Taxlot 1401, 11S14E6SWSE: 32.3 Acres ON
Taxlot 1401, 11S14E6SESE: 2.1 Acres ON

- Canals
- Taxlots
- Claim of Beneficial Use
- Cert 72279 & 72281
- Cert 88876
- All Other Certs



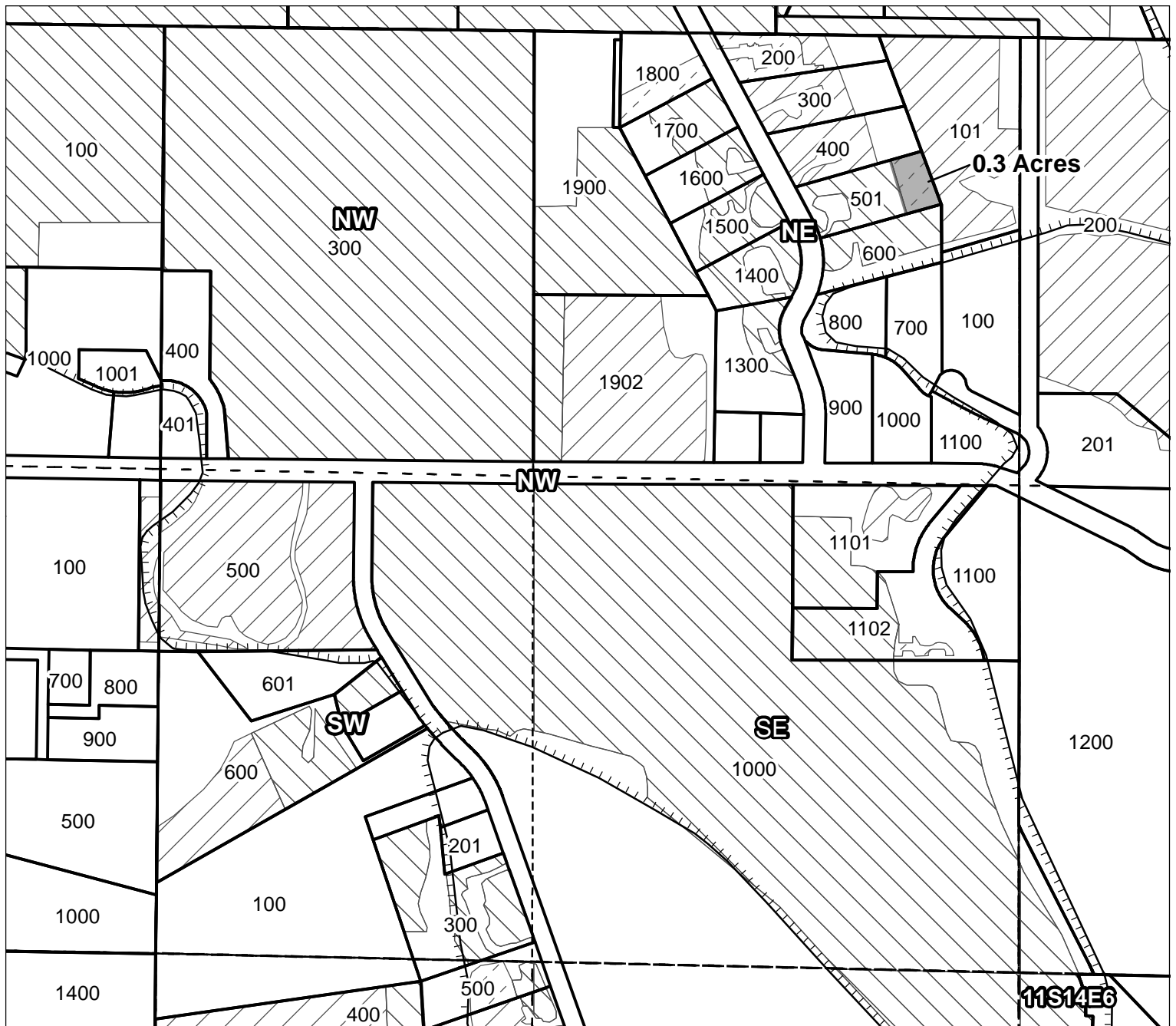
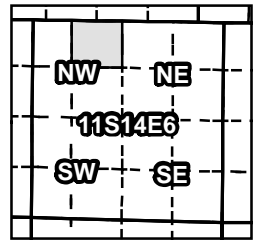
1 inch = 400 feet

North Unit Irrigation District

Claim of Beneficial Use - CW-75

Certificates: CW-75

for Mark & Tammie M. Schongalla



Taxlot 501, 11S14E6NENW: 0.3 Acres ON

- Canals
- Taxlots
- Claim of Beneficial Use
- Cert 72279 & 72281
- Cert 88876
- All Other Certs



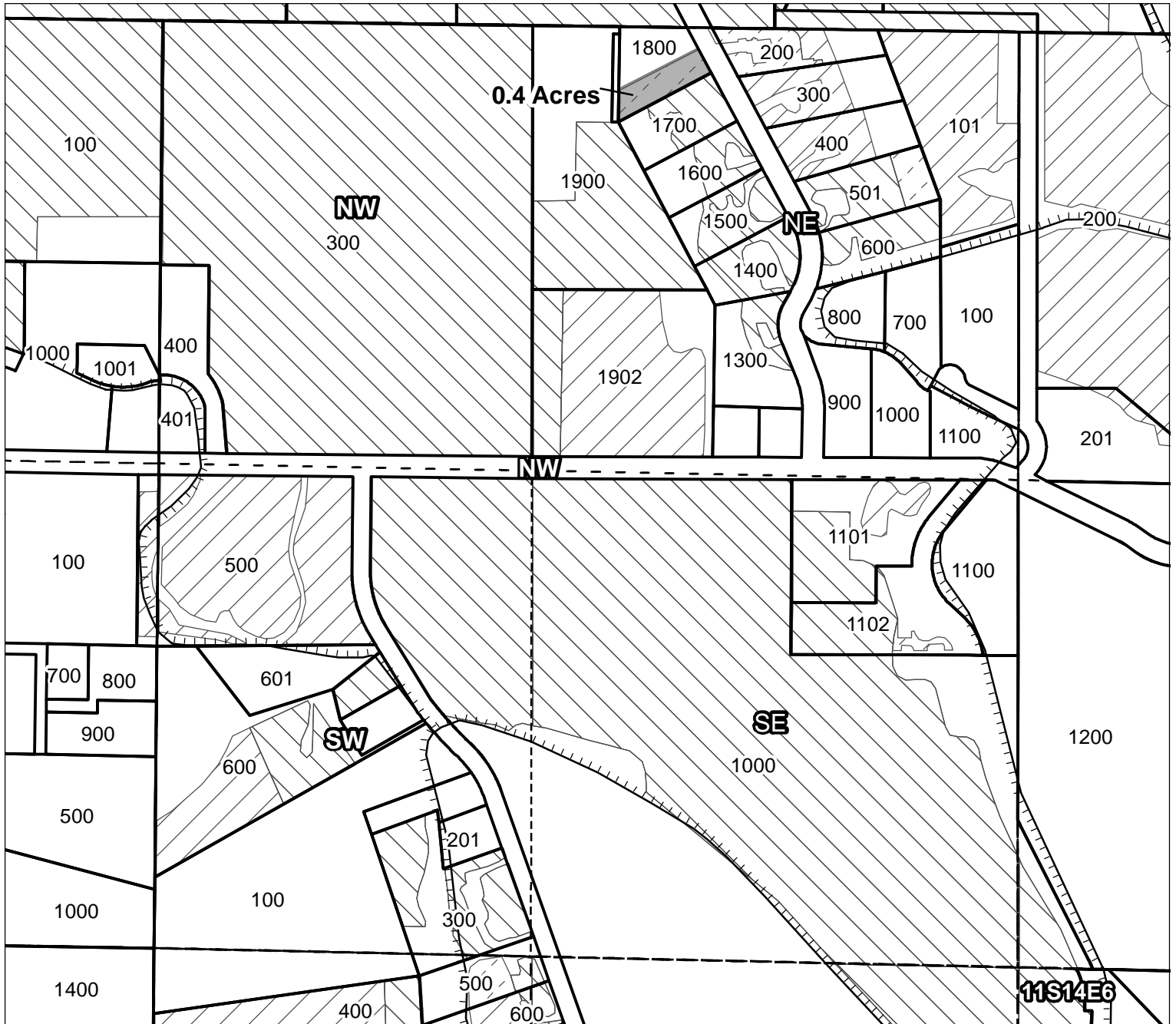
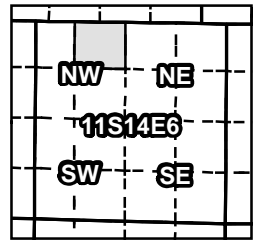
1 inch = 400 feet

North Unit Irrigation District

Claim of Beneficial Use - CW-75

Certificates: CW-75

for Michael J. & Carla Lee Bridges



Taxlot 1800, 11S14E6NENW: 0.4 Acres ON

- Canals
- Taxlots
- Claim of Beneficial Use
- Cert 72279 & 72281
- Cert 88876
- All Other Certs



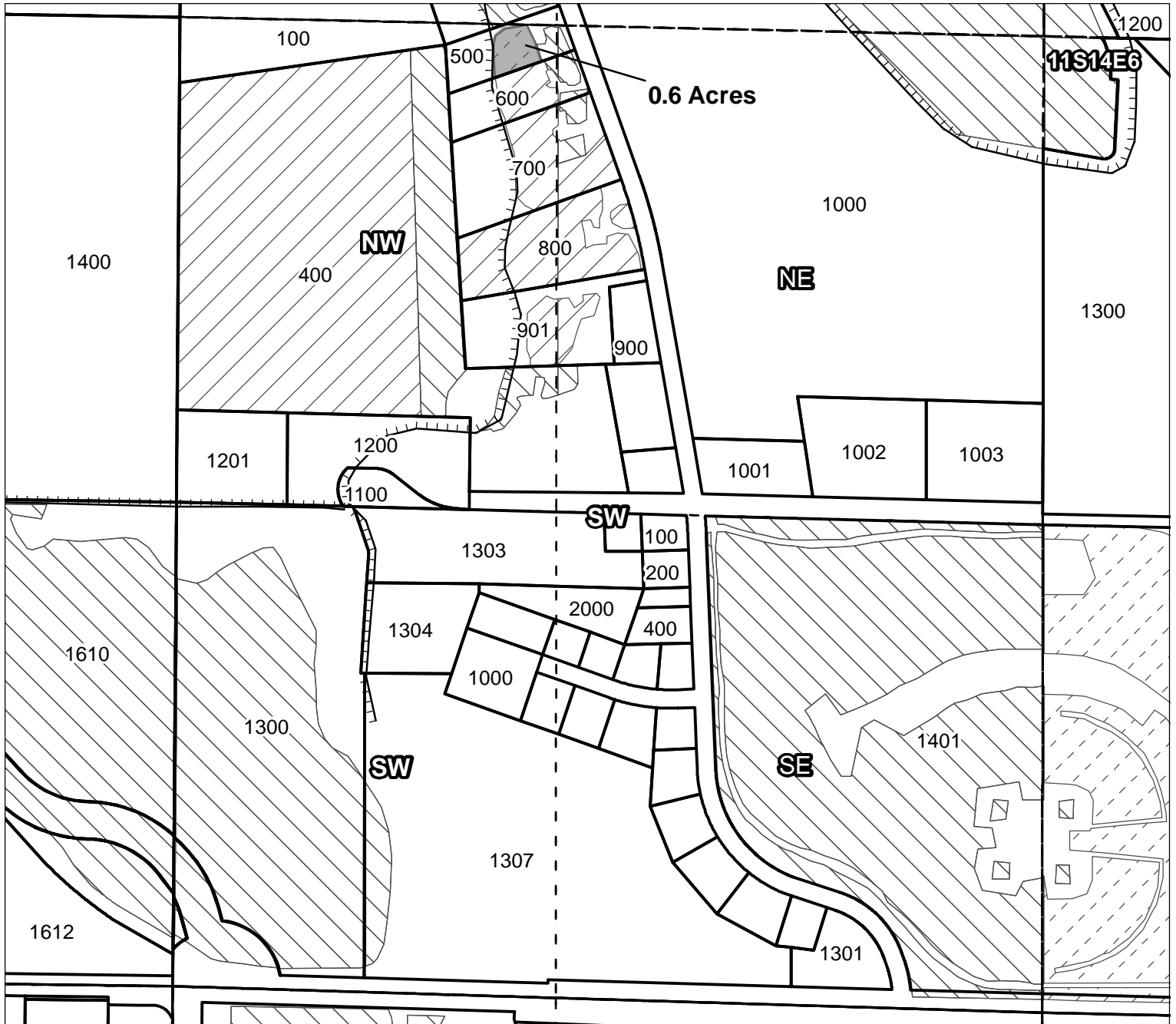
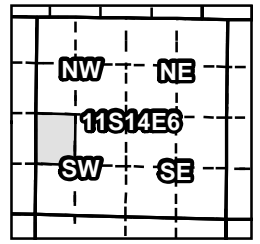
1 inch = 400 feet

North Unit Irrigation District







Claim of Beneficial Use - CW-75

Certificates: CW-75

for Morrison, Loretta M



Taxlot 500, 11S14E6NWSW: 0.6 Acres ON

-  Canals
-  Taxlots
-  Claim of Beneficial Use
-  Cert 72279 & 72281
-  Cert 88876
-  All Other Certs



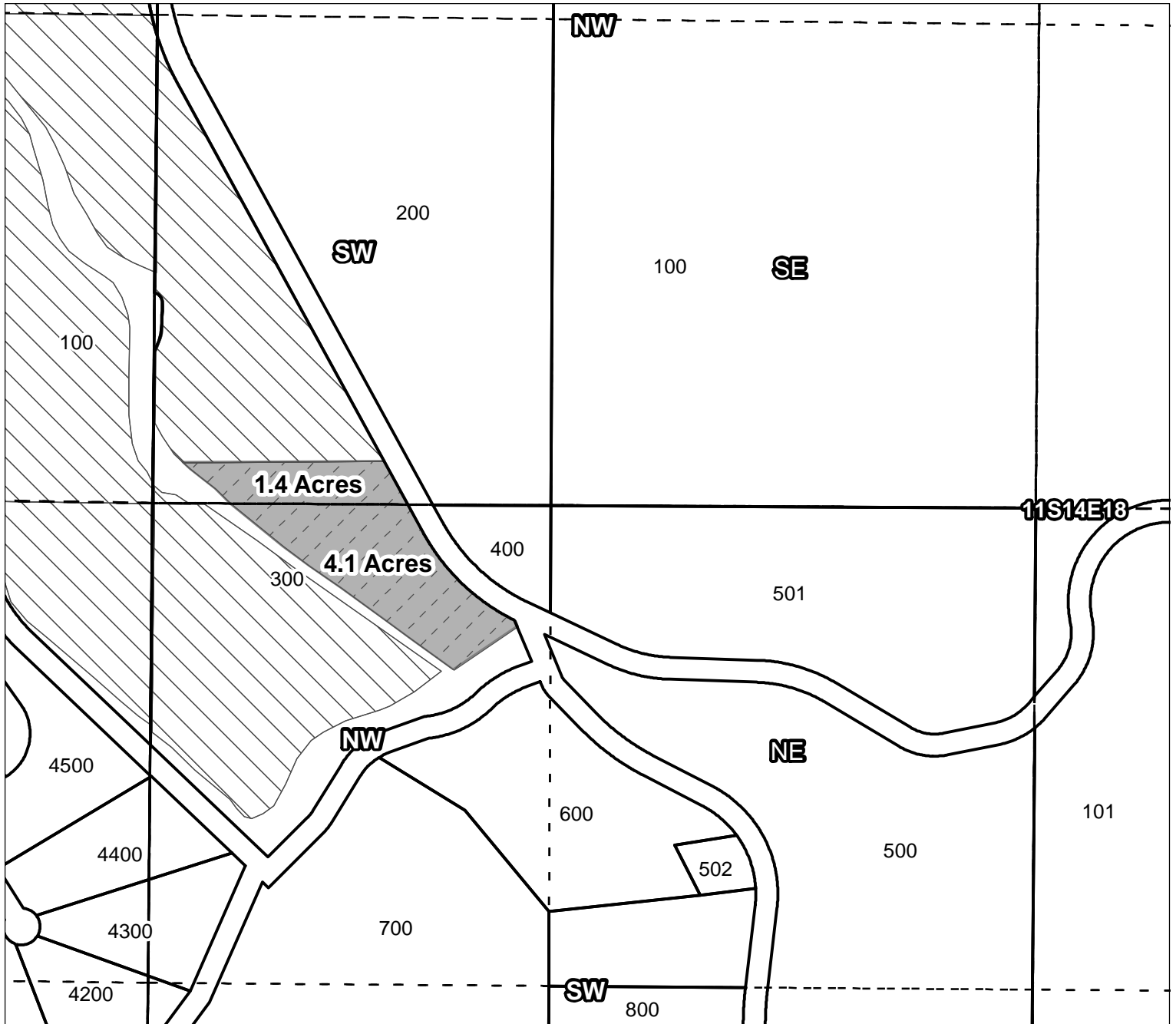
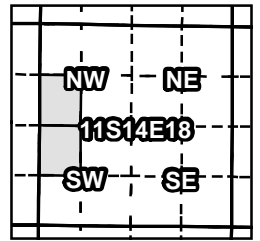
1 inch = 400 feet

North Unit Irrigation District

Claim of Beneficial Use - CW-75

Certificates: CW-75

for City of Madras



Taxlot 300, 11S14E18SWNW: 1.4 Acres ON

Taxlot 300, 11S14E18NWSW: 4.1 Acres ON

- Canals
- Taxlots
- Claim of Beneficial Use
- Cert 72279 & 72281
- Cert 88876
- All Other Certs



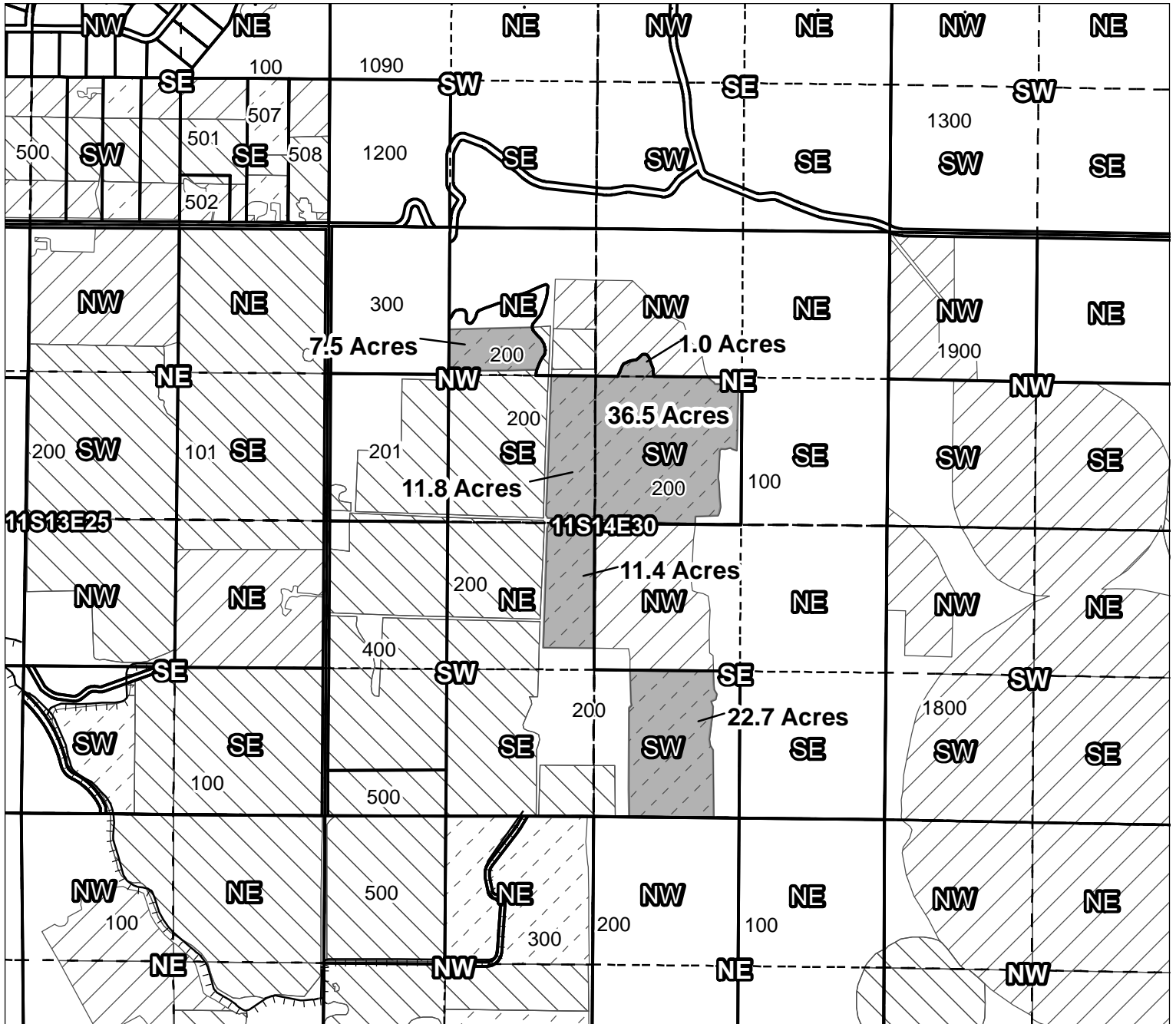
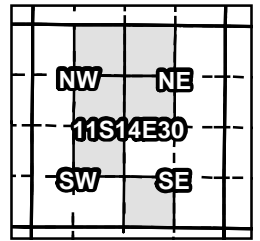
1 inch = 400 feet

North Unit Irrigation District

Claim of Beneficial Use - CW-75

Certificates: CW-75

for Richards Joint Trust Martin P & Nancy K Richards Co-Trustees



- Taxlot 200, 11S14E30NENW: 7.5 Acres ON
- Taxlot 200, 11S14E30SENE: 11.8 Acres ON
- Taxlot 200, 11S14E30NWNE: 1.0 Acres ON
- Taxlot 200, 11S14E30SWNE: 36.5 Acres ON
- Taxlot 200, 11S14E30NESW: 11.4 Acres ON
- Taxlot 200, 11S14E30SWSE: 22.7 Acres ON

- Canals
- Taxlots
- Claim of Beneficial Use
- Cert 72279 & 72281
- Cert 88876
- All Other Certs



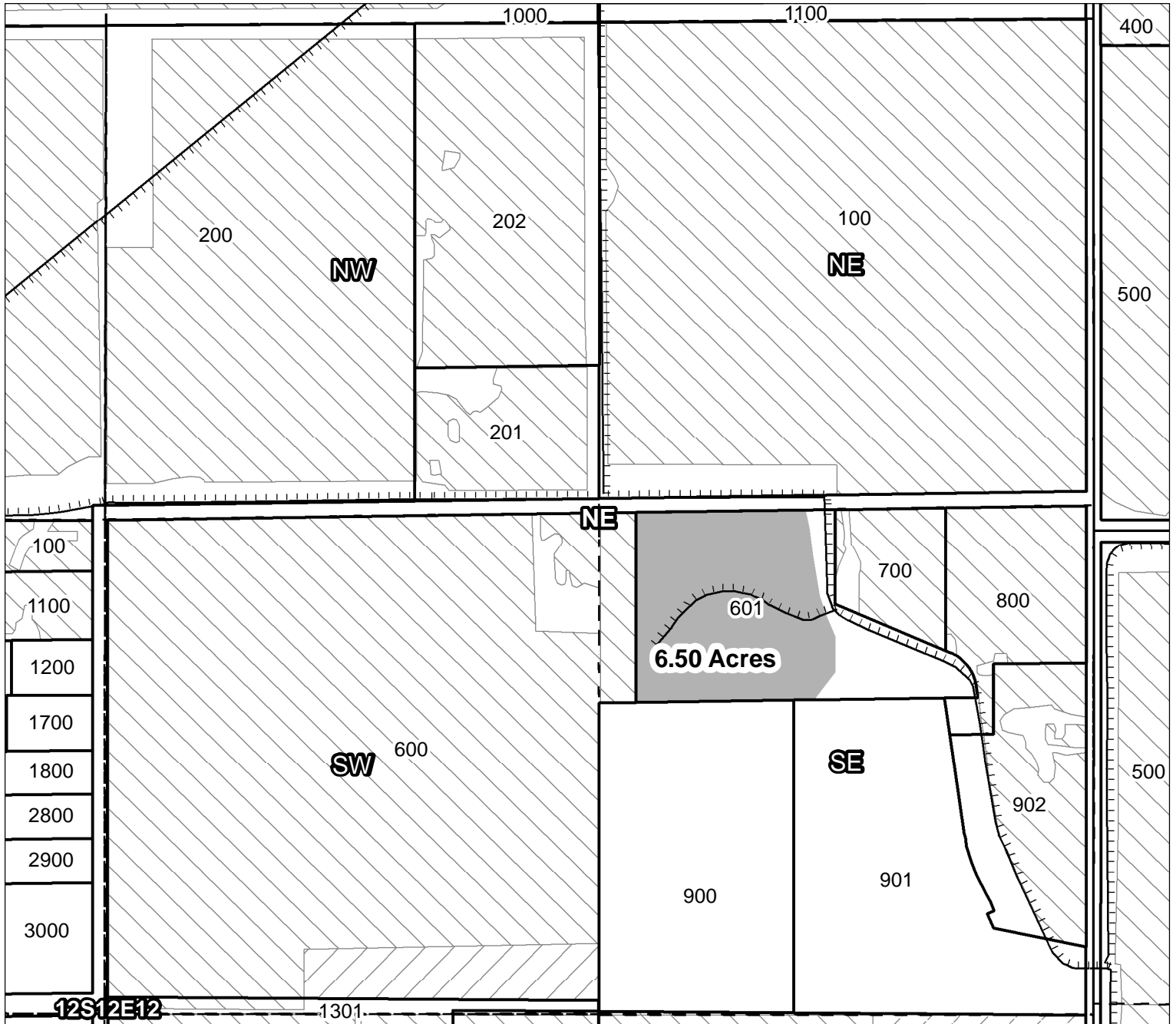
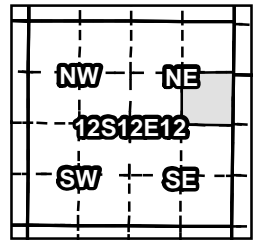
1 inch = 1,320 feet

North Unit Irrigation District

Claim of Beneficial Use - CW-75

Certificates: CW-75

for Schoepper Trust



Taxlot 601, 12S12E12SENE: 6.50 Acres ON

- Canals
- Taxlots
- Claim of Beneficial Use
- Cert 72279 & 72281
- Cert 90177
- All Other Certs



1 inch = 400 feet

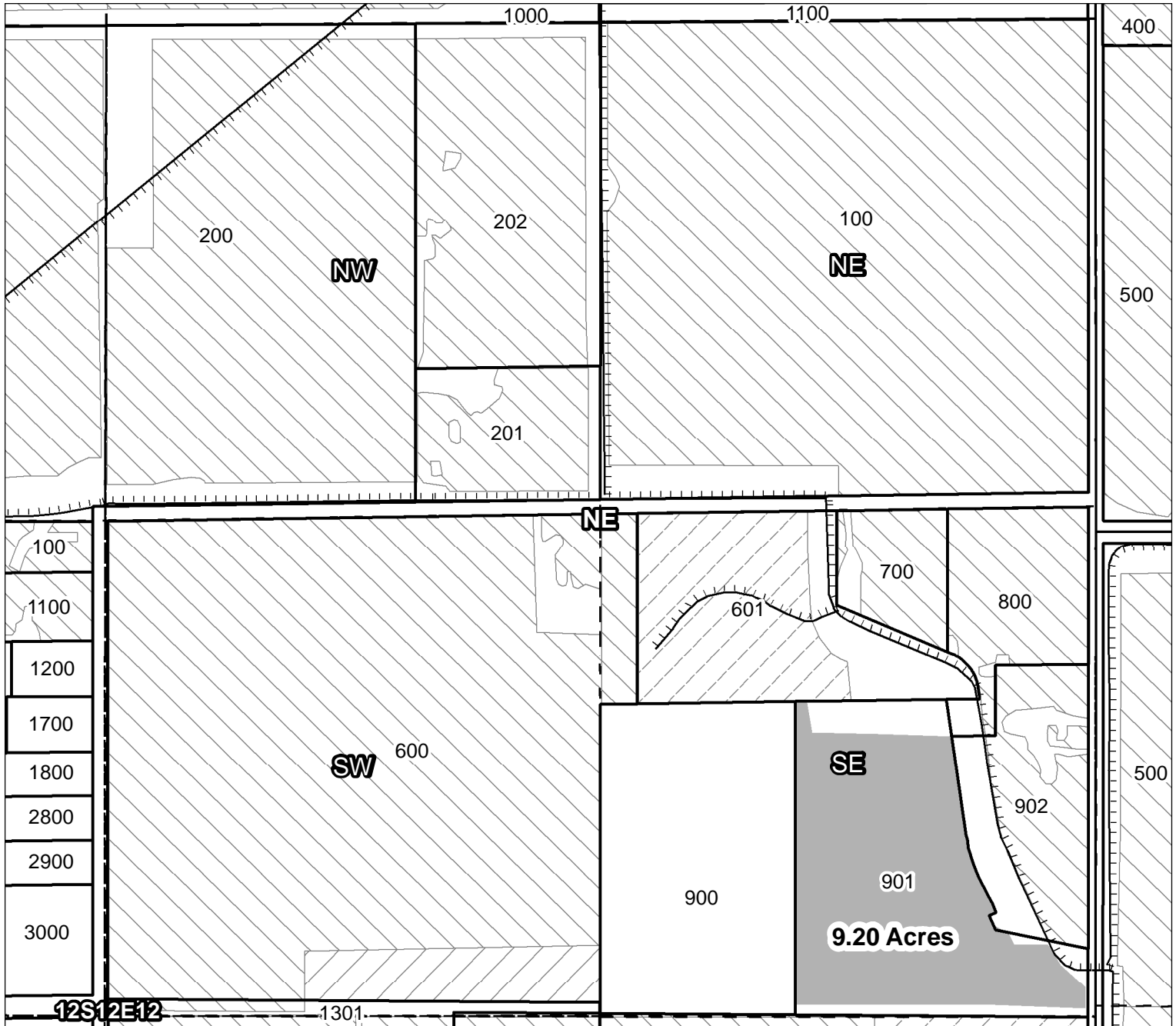
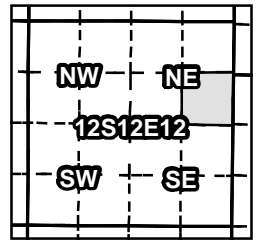
Prepared by FireWhat Inc. | September 2016

North Unit Irrigation District

Claim of Beneficial Use - CW-75

Certificates: CW-75

for Schoepper Trust



Taxlot 901, 12S12E12SENE: 9.20 Acres ON

- Canals
- Taxlots
- Claim of Beneficial Use
- Cert 72279 & 72281
- Cert 90177
- All Other Certs



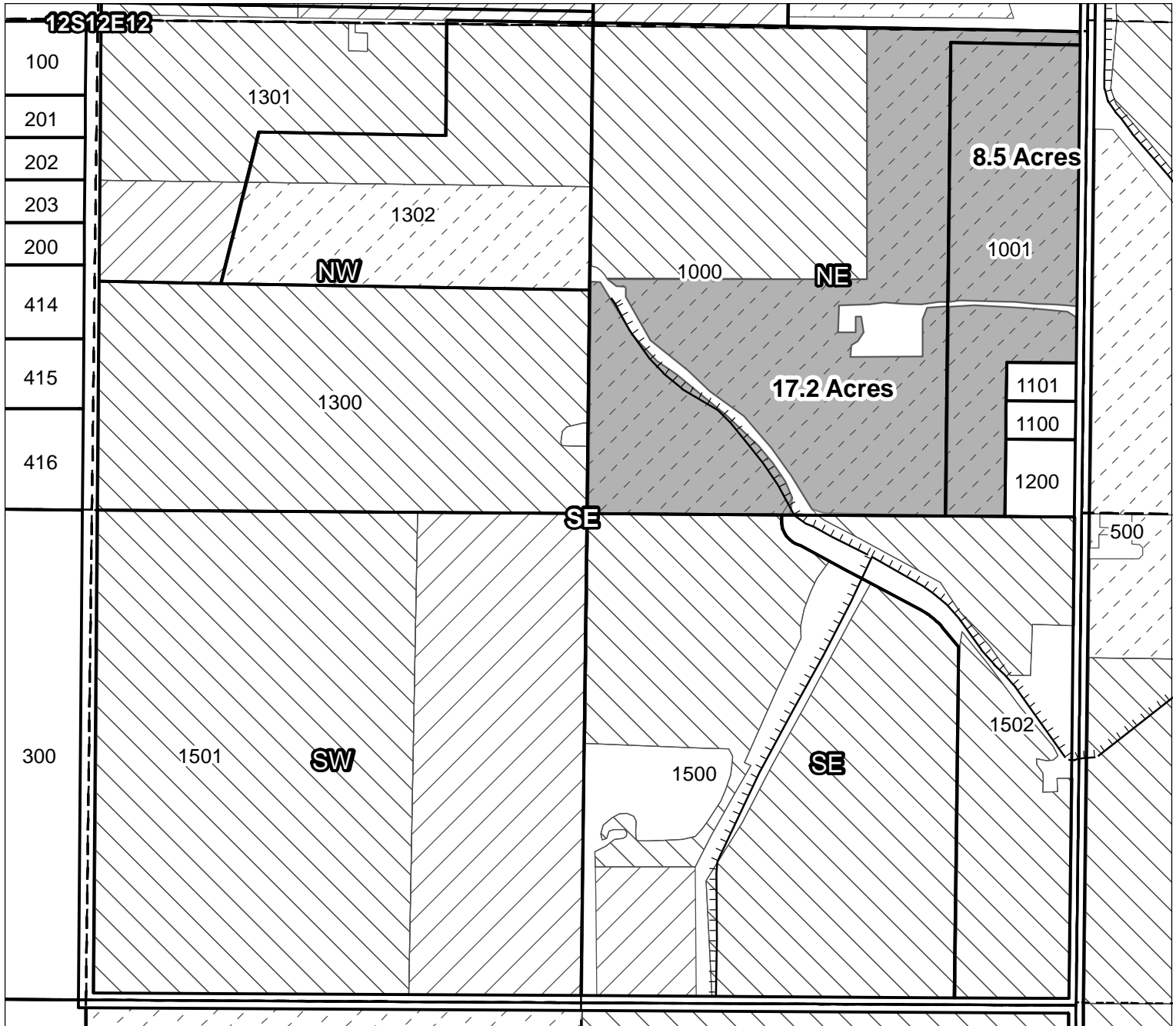
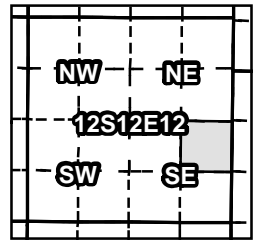
1 inch = 400 feet

Prepared by FireWhat Inc. | September 2016







North Unit Irrigation District

Claim of Beneficial Use - CW-75

Certificates: CW-75
for Miller, Stanley G



Taxlot 1000, 12S12E12NESE: 17.2 Acres ON
Taxlot 1001, 12S12E12NESE: 8.5 Acres ON

-  Canals
-  Taxlots
-  Claim of Beneficial Use
-  Cert 72279 & 72281
-  Cert 88876
-  All Other Certs

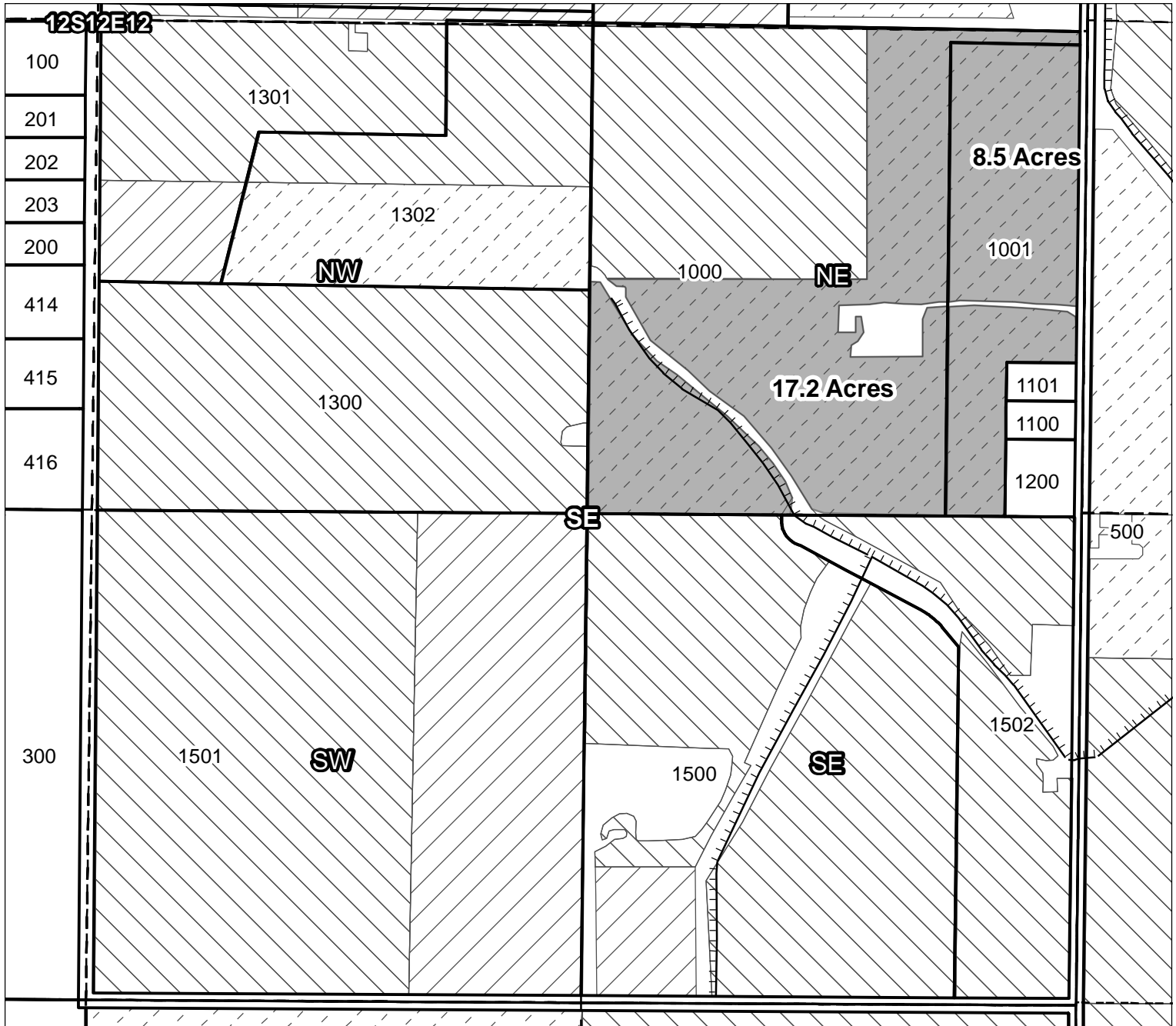
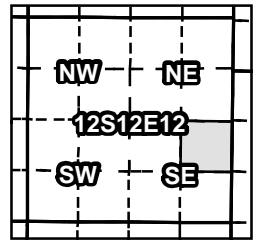


1 inch = 400 feet





North Unit Irrigation District

Claim of Beneficial Use - CW-75

Certificates: CW-75
for Miller, Stanley G



Taxlot 1000, 12S12E12NESE: 17.2 Acres ON
Taxlot 1001, 12S12E12NESE: 8.5 Acres ON

-  Canals
-  Taxlots
-  Claim of Beneficial Use
-  Cert 72279 & 72281
-  Cert 88876
-  All Other Certs



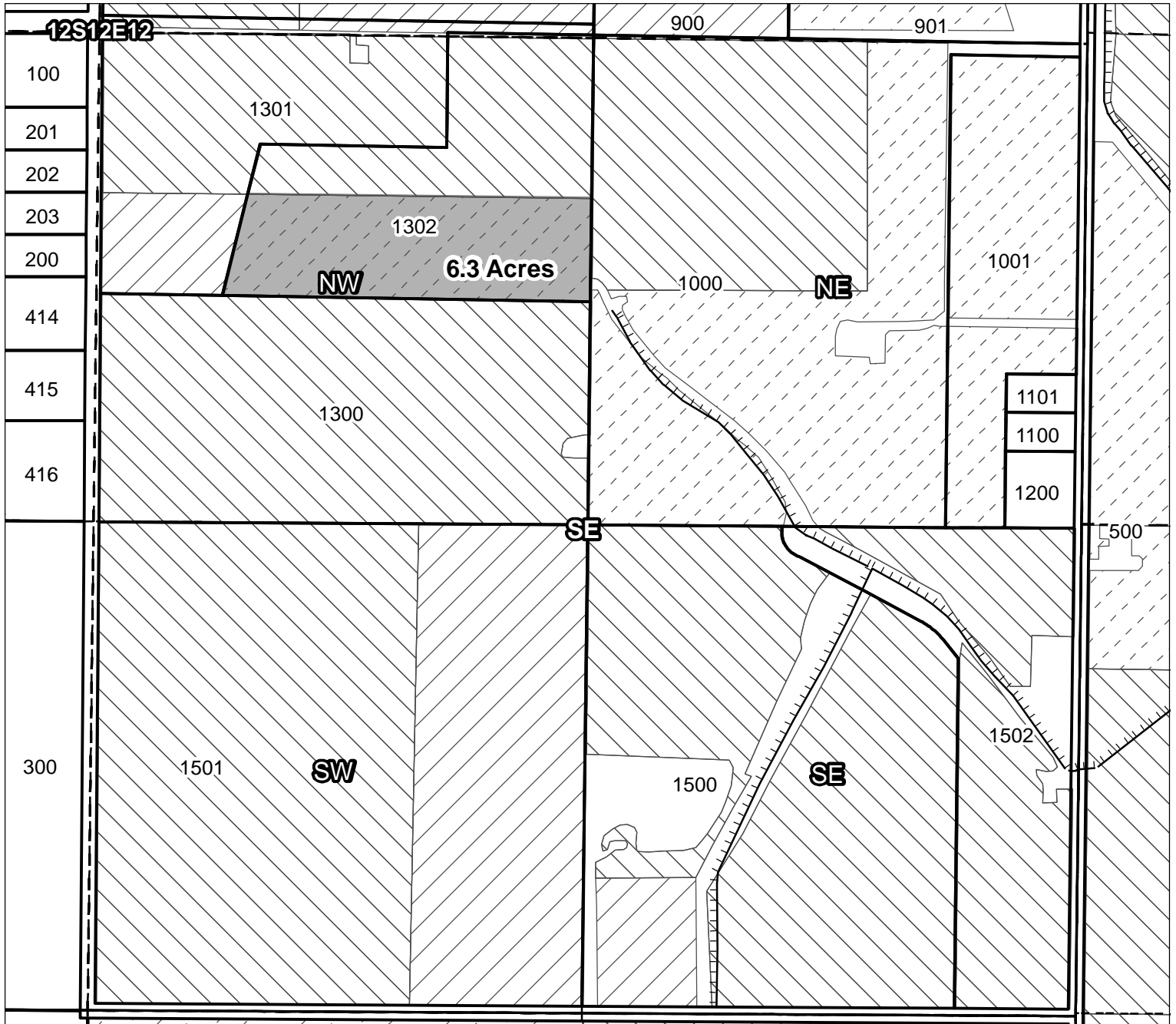
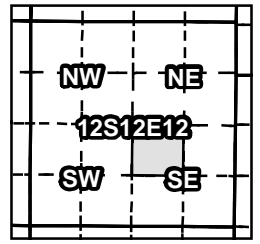
1 inch = 400 feet

North Unit Irrigation District

Claim of Beneficial Use - CW-75

Certificates: CW-75

for Melvin & Marilyn Fiscus



Taxlot 1302, 12S12E12NWSE: 6.3 Acres ON, 6.3 Acres Total

- Canals
- Taxlots
- Claim of Beneficial Use
- Cert 72279 & 72281
- Cert 88876
- All Other Certs



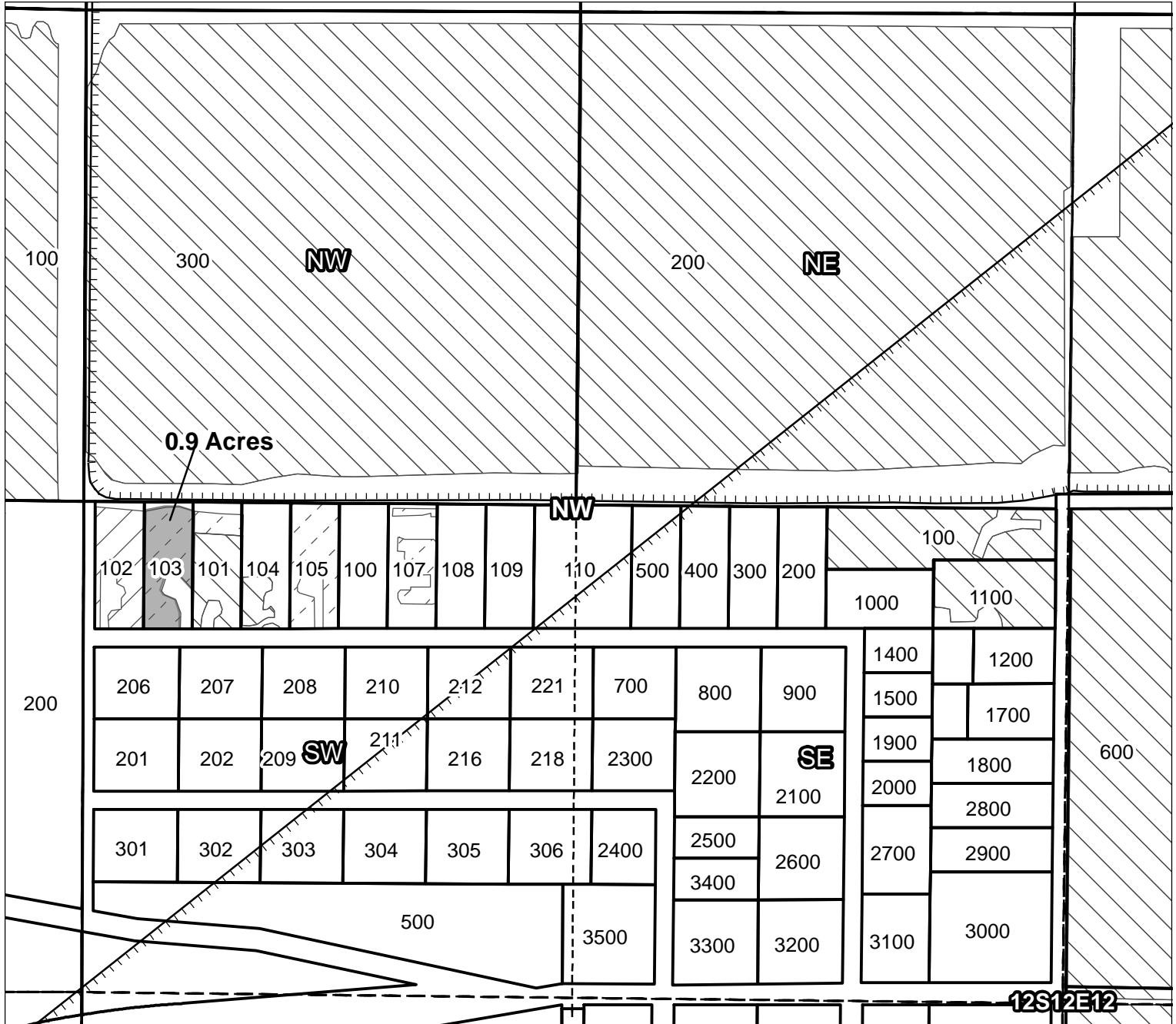
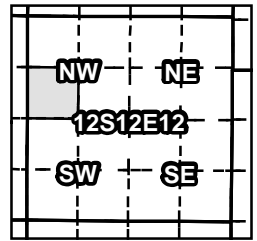
1 inch = 400 feet

North Unit Irrigation District

Claim of Beneficial Use - CW-75

Certificates: CW-75

for Roy Alan & Terri Lynn Radcliff



Taxlot 103, 12S12E12SWNW: 0.9 Acres ON

- Canals
- Taxlots
- Claim of Beneficial Use
- Cert 72279 & 72281
- Cert 88876
- All Other Certs



1 inch = 400 feet

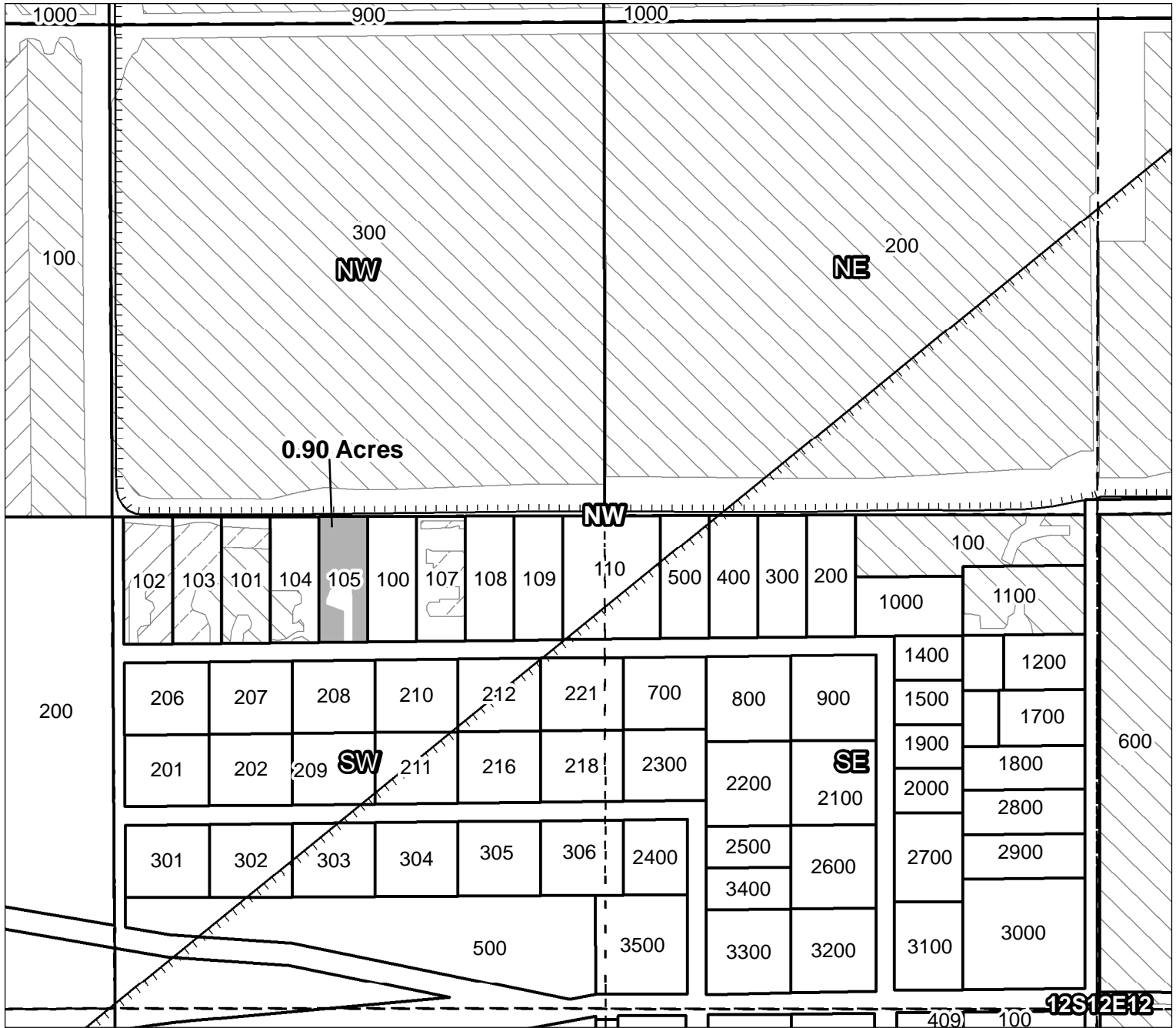
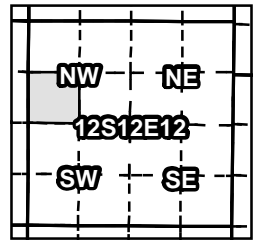
Prepared by Geo-Spatial Solutions Inc. | April 2015

North Unit Irrigation District

Claim of Beneficial Use - CW-75

Certificates: CW-75

for Larry & Carol Edwards



Taxlot 105, 12S12E12SWNW: 0.90 Acres ON

- Canals
- Taxlots
- Claim of Beneficial Use
- Cert 72279 & 72281
- Cert 90177
- All Other Certs



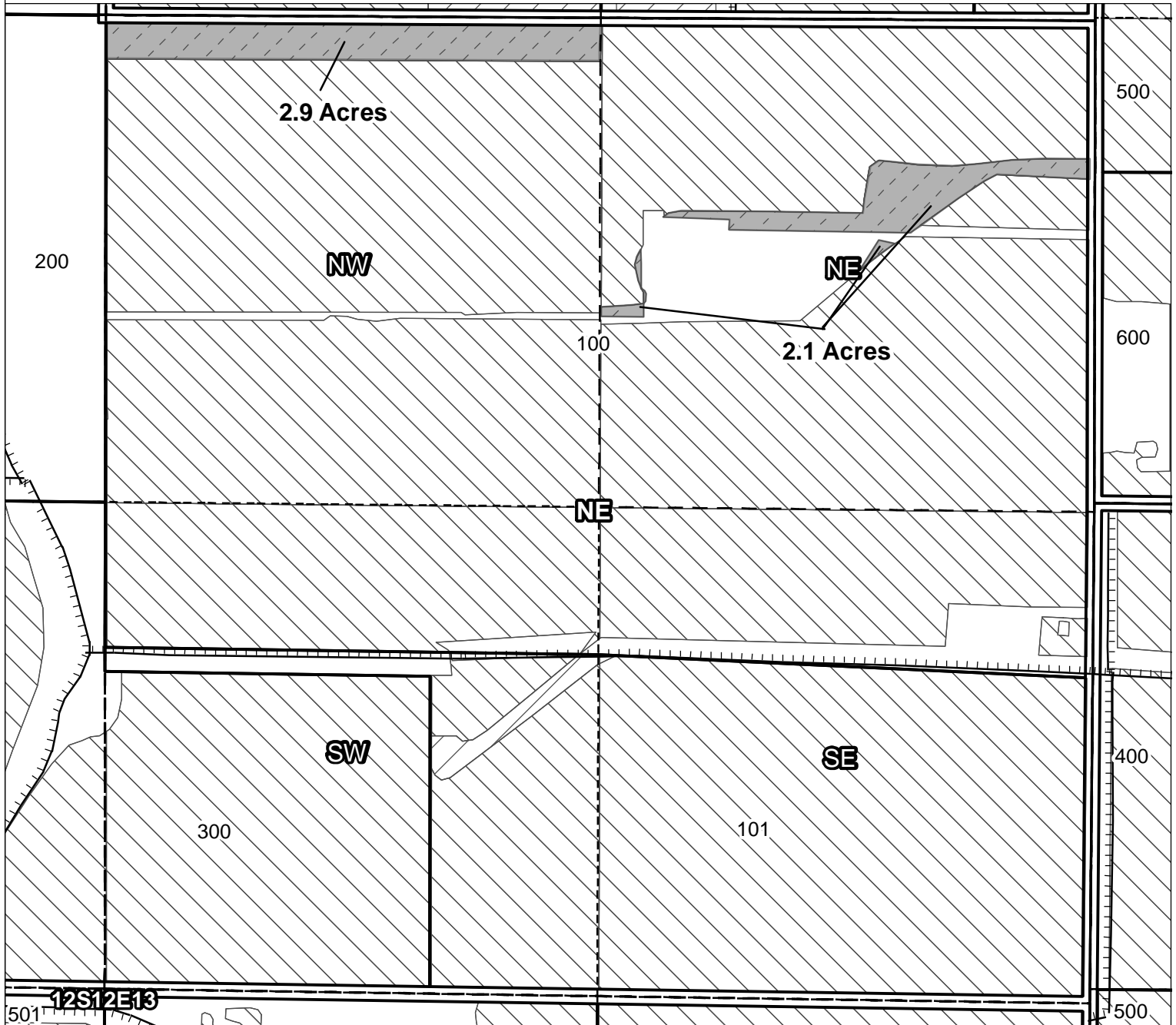
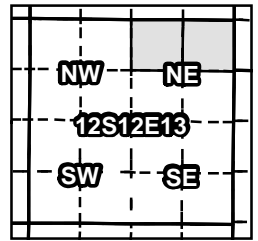
1 inch = 400 feet

North Unit Irrigation District

Claim of Beneficial Use - CW-75

Certificates: CW-75

for Karen F. Macy



Taxlot 100, 12S12E13NWNE: 2.9 Acres ON

Taxlot 100, 12S12E13NENE: 2.1 Acres ON

- Canals
- Taxlots
- Claim of Beneficial Use
- Cert 72279 & 72281
- Cert 88876
- All Other Certs



1 inch = 400 feet

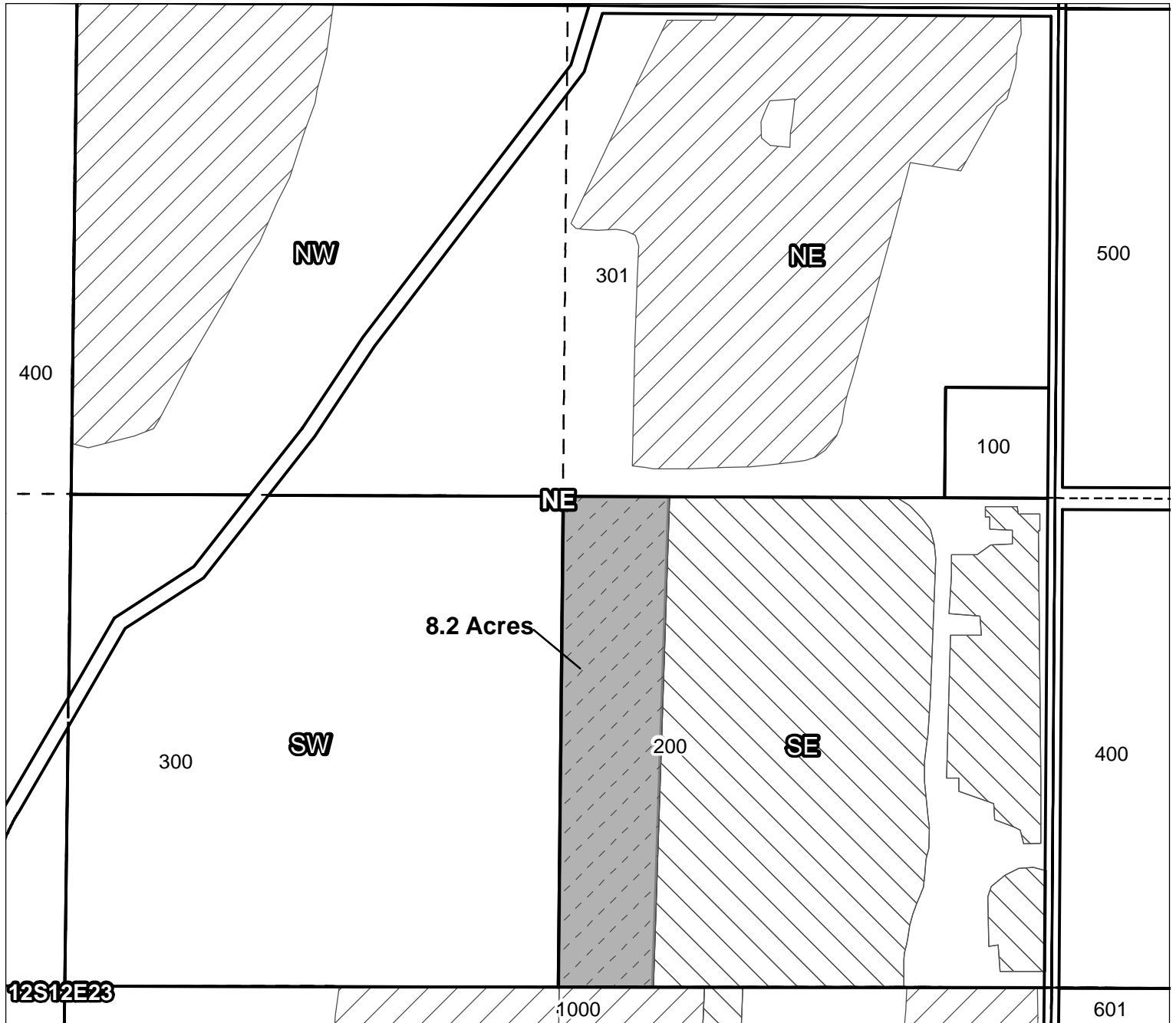
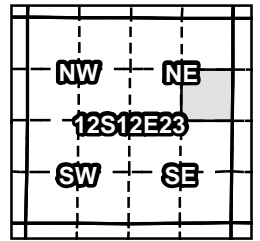
Prepared by Geo-Spatial Solutions Inc. | April 2015

North Unit Irrigation District

Claim of Beneficial Use - CW-75

Certificates: CW-75

for Edgar R. & Marlene M. Alley



Taxlot 200, 12S12E23SENE: 8.2 Acres ON

- Canals
- Taxlots
- Claim of Beneficial Use
- Cert 72279 & 72281
- Cert 88876
- All Other Certs



1 inch = 400 feet

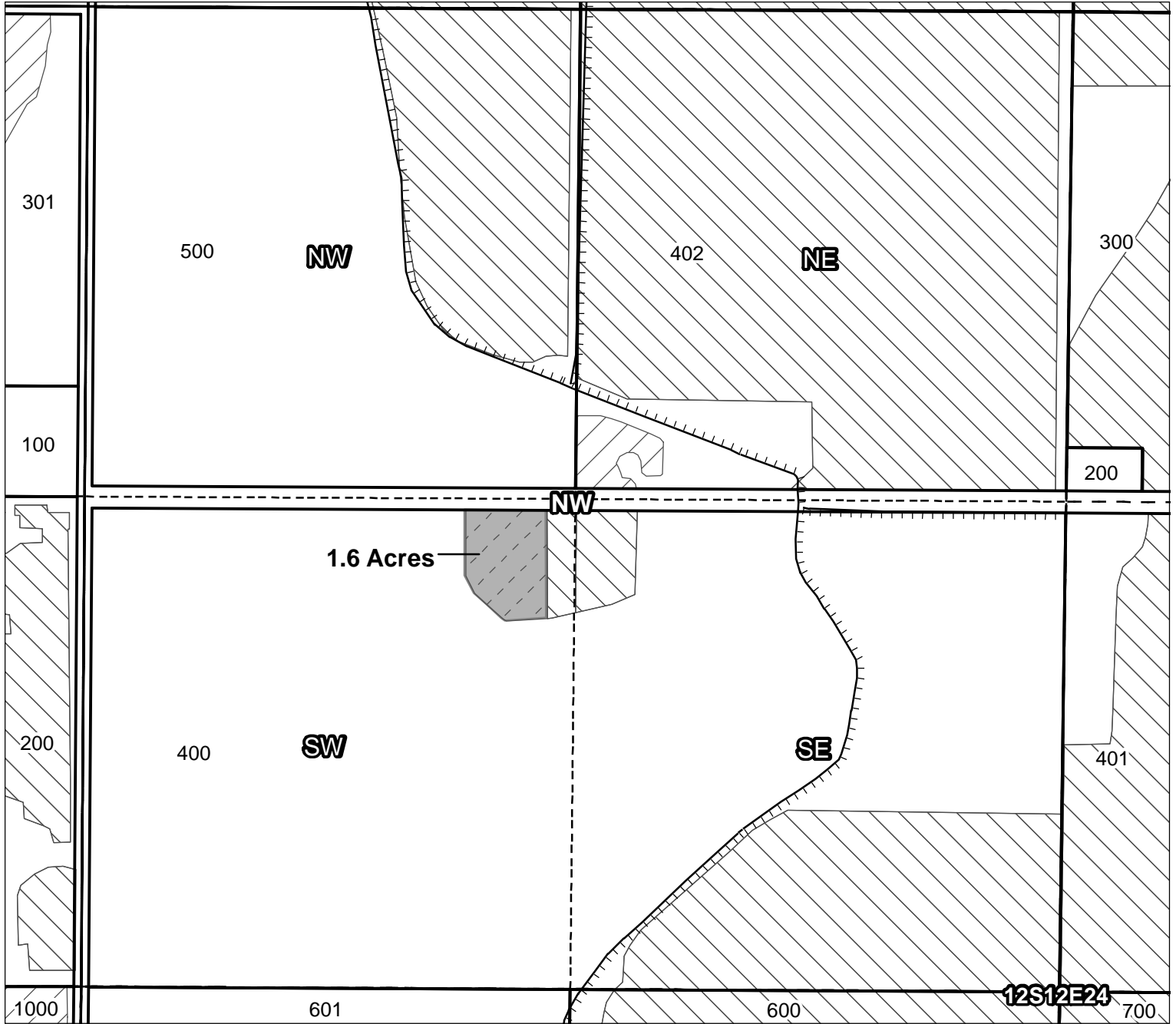
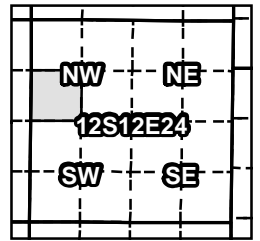
Prepared by Geo-Spatial Solutions Inc. | April 2015

North Unit Irrigation District

Claim of Beneficial Use - CW-75

Certificates: CW-75

for Stephen E. & Deborah A. Pewonka



Taxlot 400, 12S12E24SWNW: 1.6 Acres ON

- Canals
- Taxlots
- Claim of Beneficial Use
- Cert 72279 & 72281
- Cert 88876
- All Other Certs



1 inch = 400 feet

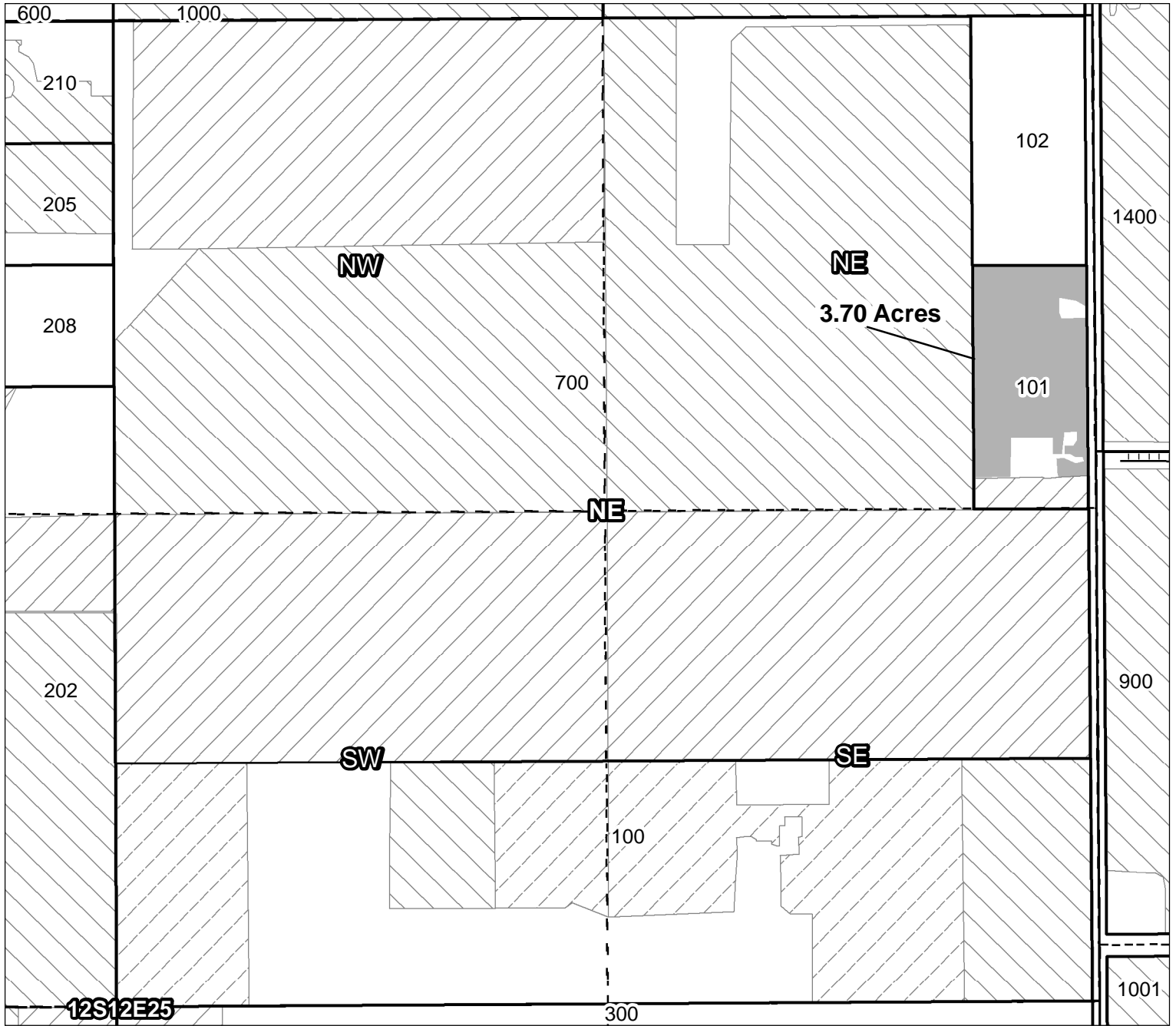
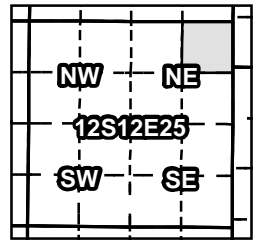
Prepared by Geo-Spatial Solutions Inc. | April 2015

North Unit Irrigation District

Claim of Beneficial Use - CW-75

Certificates: CW-75

for Rob & Rachelle D. Jones



Taxlot 101, 12S12E25NENE: 3.70 Acres ON

- Canals
- Taxlots
- Claim of Beneficial Use
- Cert 72279 & 72281
- Cert 90177
- All Other Certs



1 inch = 400 feet

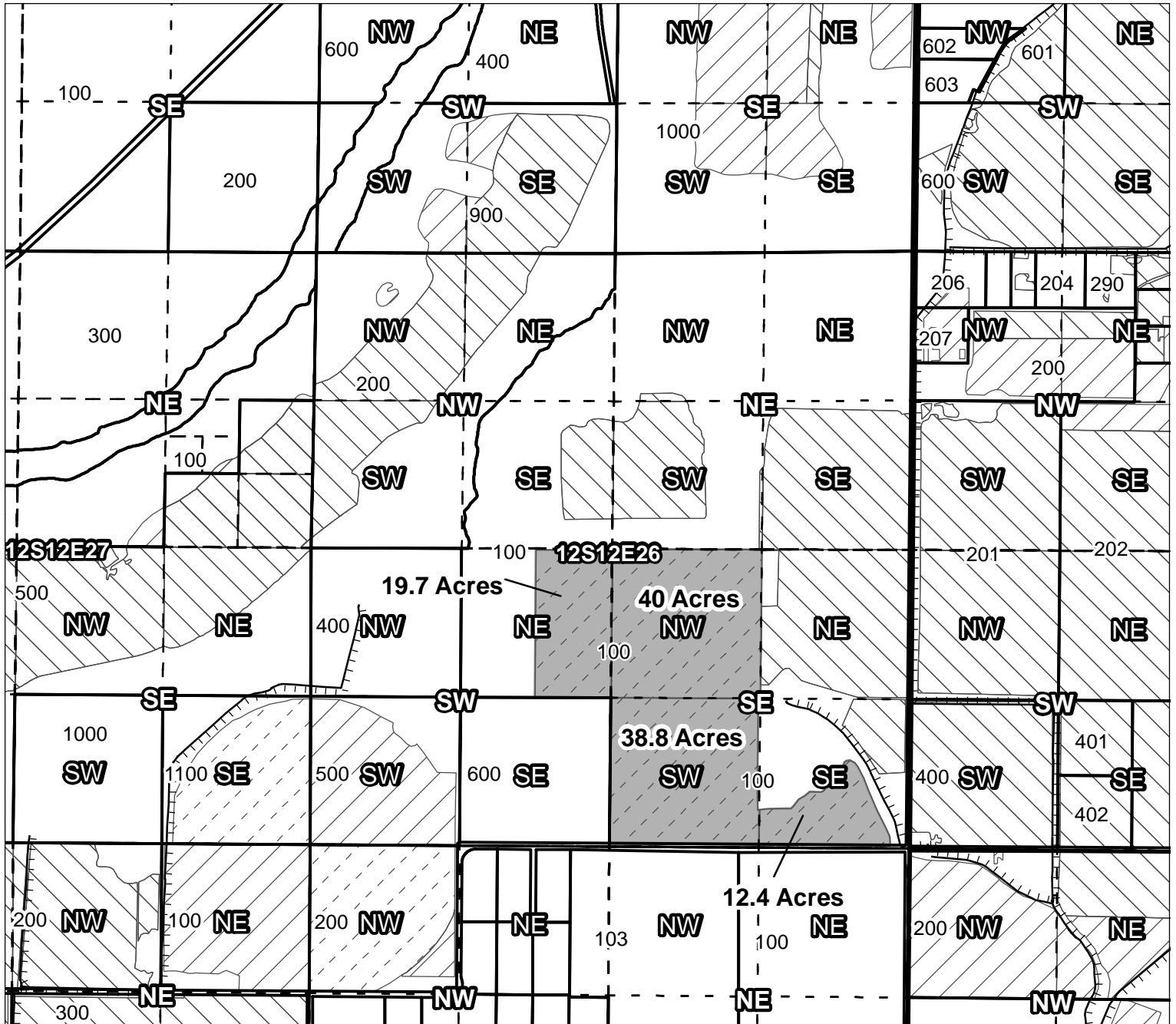
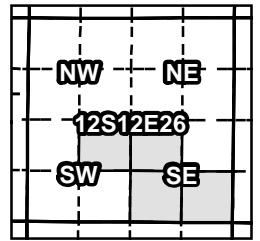
Prepared by FireWhat Inc. | September 2016

North Unit Irrigation District

Claim of Beneficial Use - CW-75

Certificates: CW-75

for Jack D. Alley Revocable Trust



- Taxlot 100, 12S12E26NESW: 19.7 Acres ON
- Taxlot 100, 12S12E26NWSE: 40 Acres ON
- Taxlot 100, 12S12E26SWSE: 38.8 Acres ON
- Taxlot 100, 12S12E26SESE: 12.4 Acres ON

- Canals
- Taxlots
- Claim of Beneficial Use
- Cert 72279 & 72281
- Cert 88876
- All Other Certs



1 inch = 1,320 feet

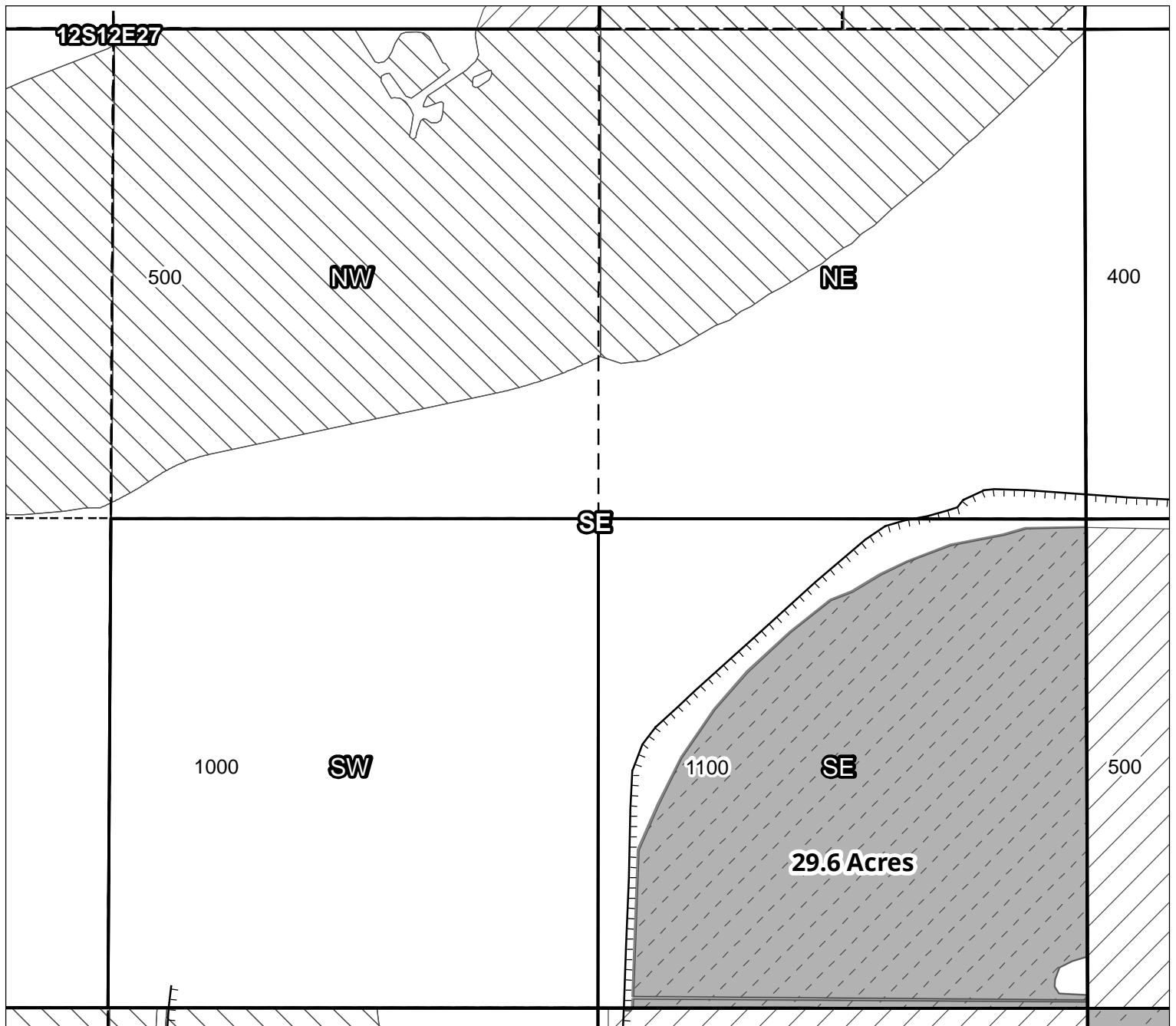
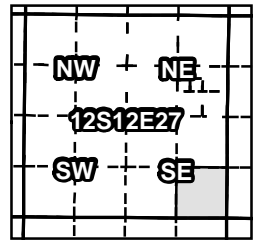
Prepared by Geo-Spatial Solutions Inc. | April 2015

North Unit Irrigation District

Claim of Beneficial Use - CW-75

Certificates: CW-75

for Roth, Robert M & Janice S



Taxlot 1100, 12S12E27SESE: 29.6 Acres ON

- Canals
- Taxlots
- Claim of Beneficial Use
- Cert 72279 & 72281
- Cert 88876
- All Other Certs



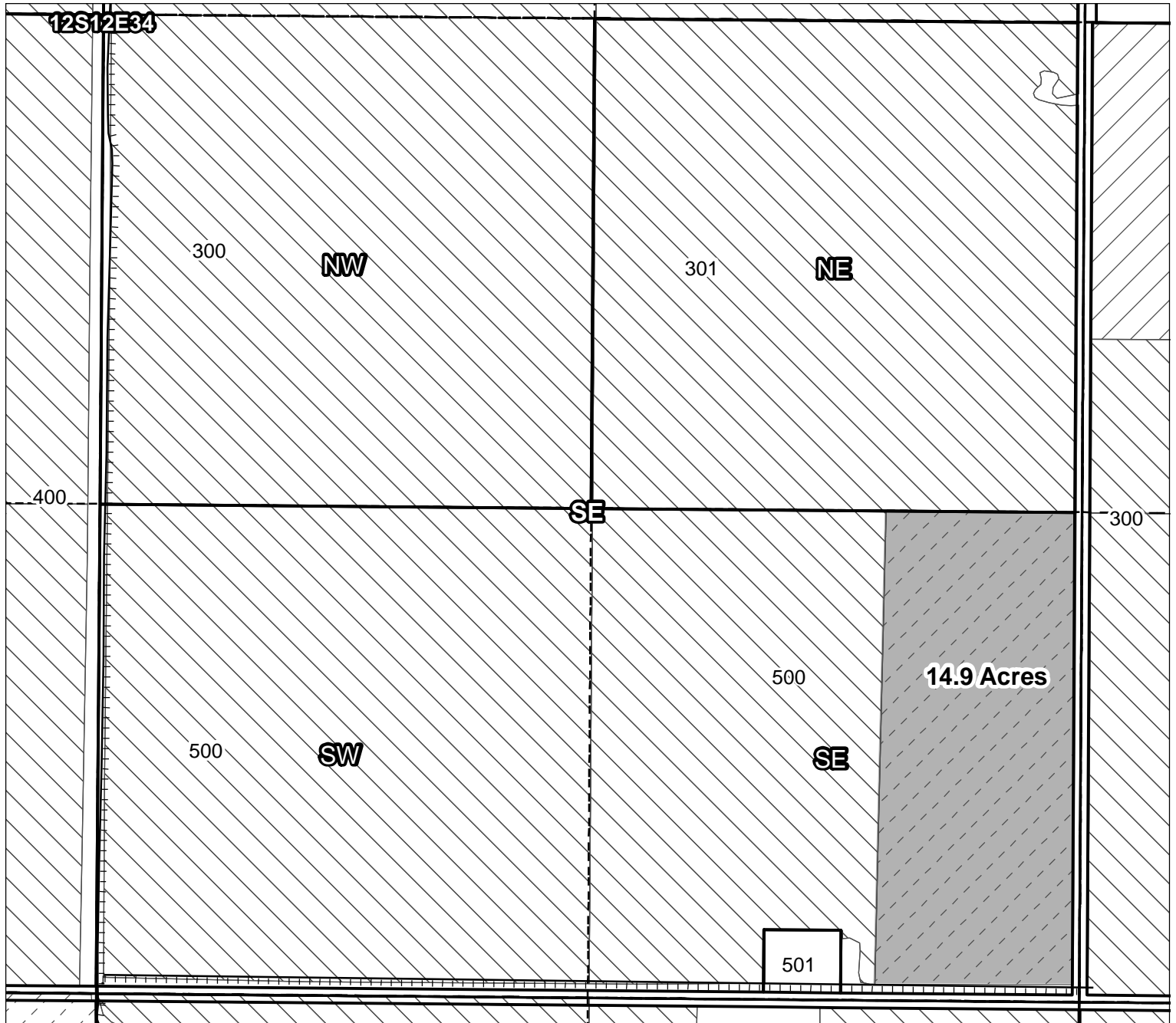
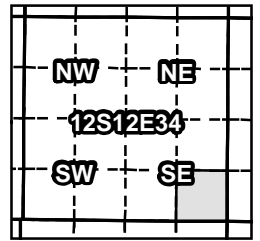
1 inch = 400 feet

North Unit Irrigation District

Claim of Beneficial Use - CW-75

Certificates: CW-75

for Opal Springs Farms, LLC



Taxlot 500, 12S12E34SESE: 14.9 Acres ON

- Canals
- Taxlots
- Claim of Beneficial Use
- Cert 72279 & 72281
- Cert 88876
- All Other Certs



1 inch = 400 feet

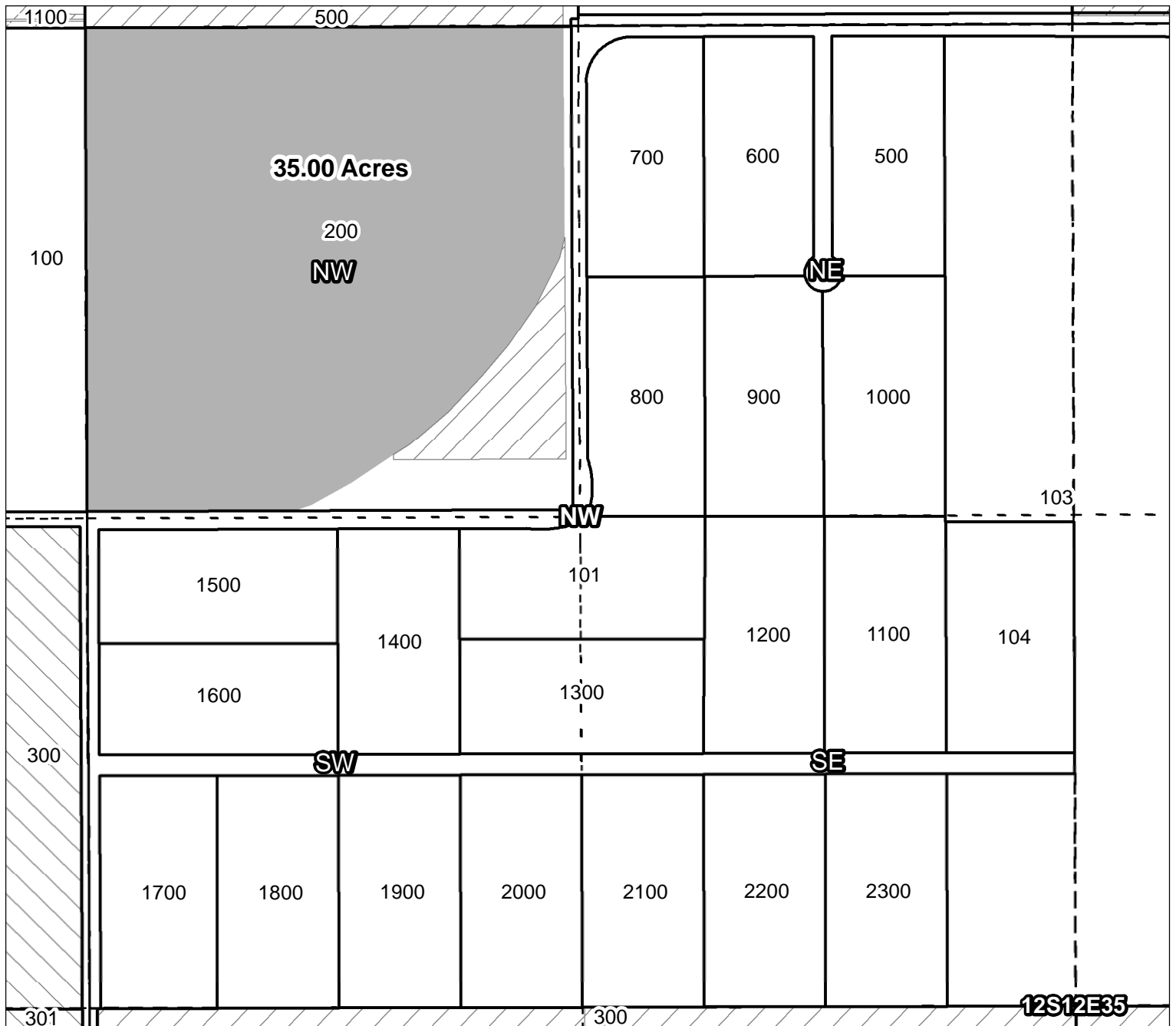
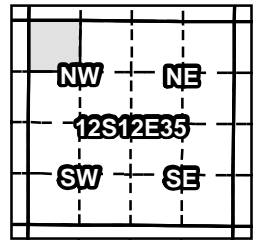
Prepared by Geo-Spatial Solutions Inc. | August 2015

North Unit Irrigation District

Claim of Beneficial Use - CW-75

Certificates: CW-75

for Robert M. & Anice S. Roth



Taxlot 200, 12S12E35NWNW: 35.00 Acres ON

- Canals
- Taxlots
- Claim of Beneficial Use
- Cert 72279 & 72281
- Cert 90177
- All Other Certs



1 inch = 400 feet

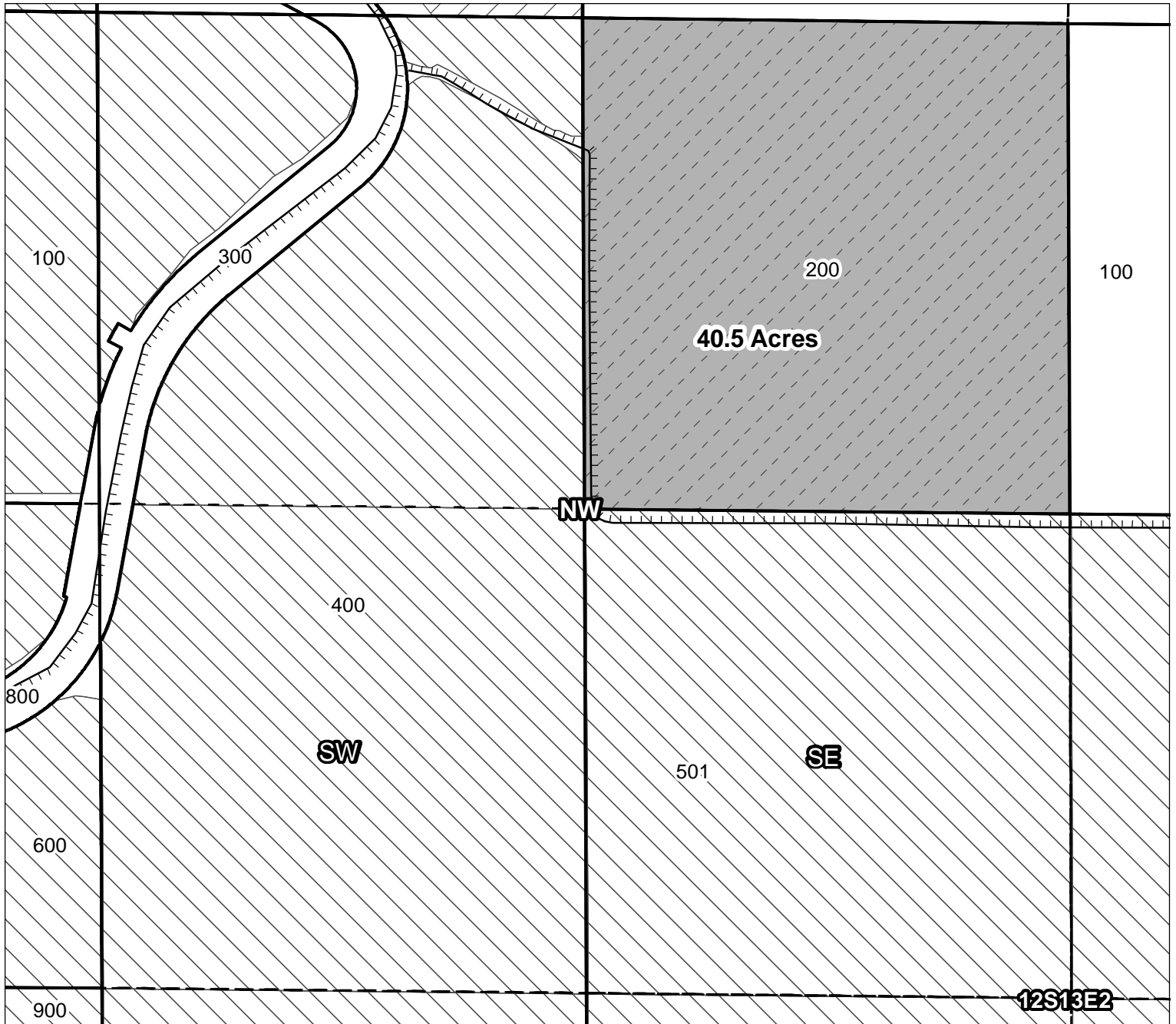
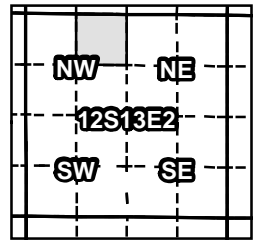
Prepared by FireWhat Inc. | August 2016

North Unit Irrigation District







Claim of Beneficial Use - CW-75

Certificates: CW-75

for Whitaker, Jeremy A & Mollie J



Taxlot 200, 12S13E2NENW: 40.5 Acres ON

-  Canals
-  Taxlots
-  Claim of Beneficial Use
-  Cert 72279 & 72281
-  Cert 88876
-  All Other Certs



1 inch = 400 feet

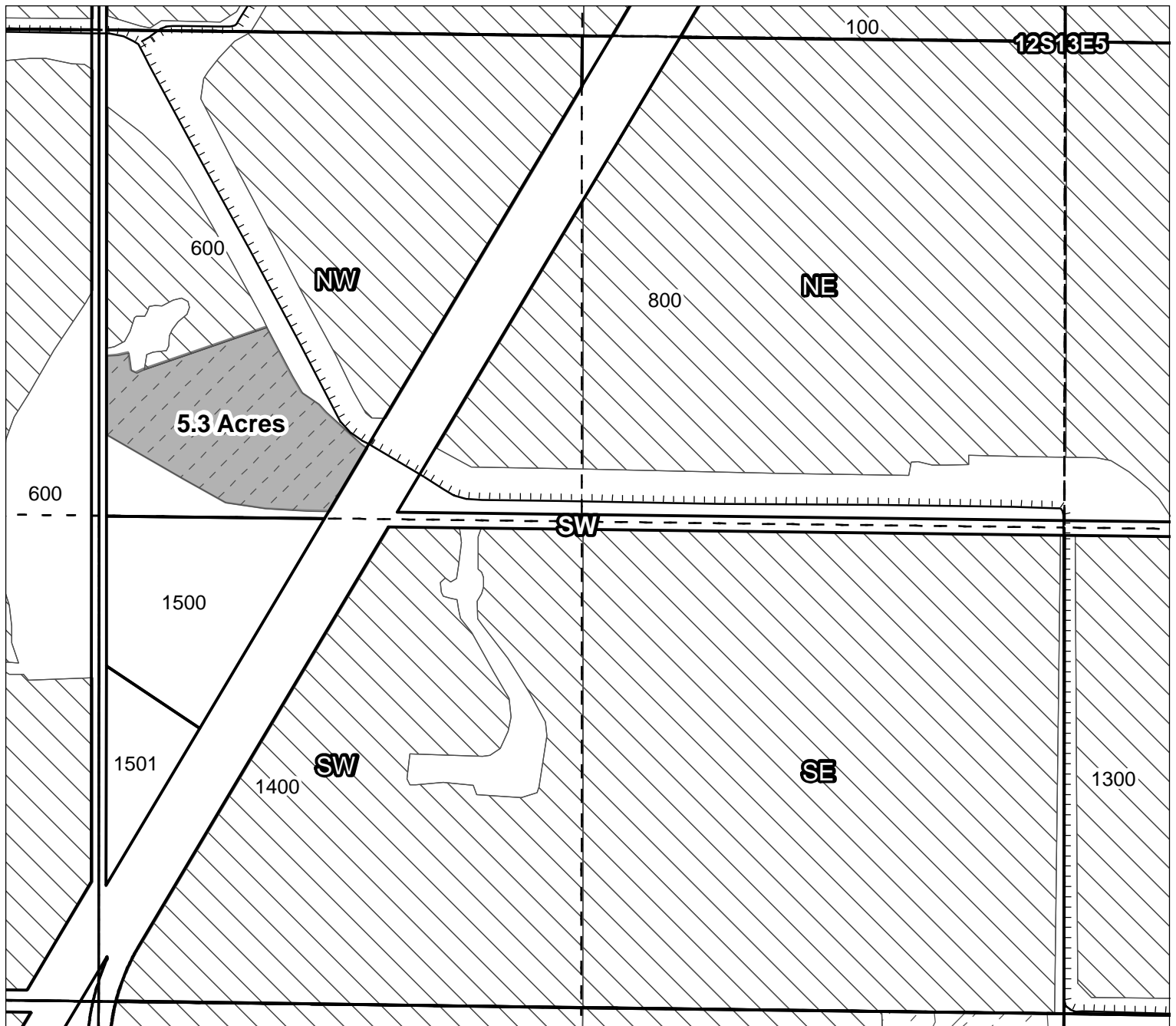
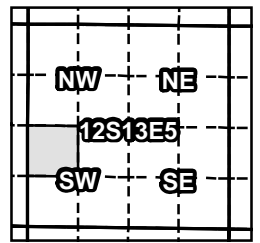
Prepared by Geo-Spatial Solutions Inc. | April 2015

North Unit Irrigation District

Claim of Beneficial Use - CW-75

Certificates: CW-75

for Karleen I. Contreras Nava, LLC



Taxlot 600, 12S13E5NWSW: 5.3 Acres ON

- Canals
- Taxlots
- Claim of Beneficial Use
- Cert 72279 & 72281
- Cert 88876
- All Other Certs



1 inch = 400 feet

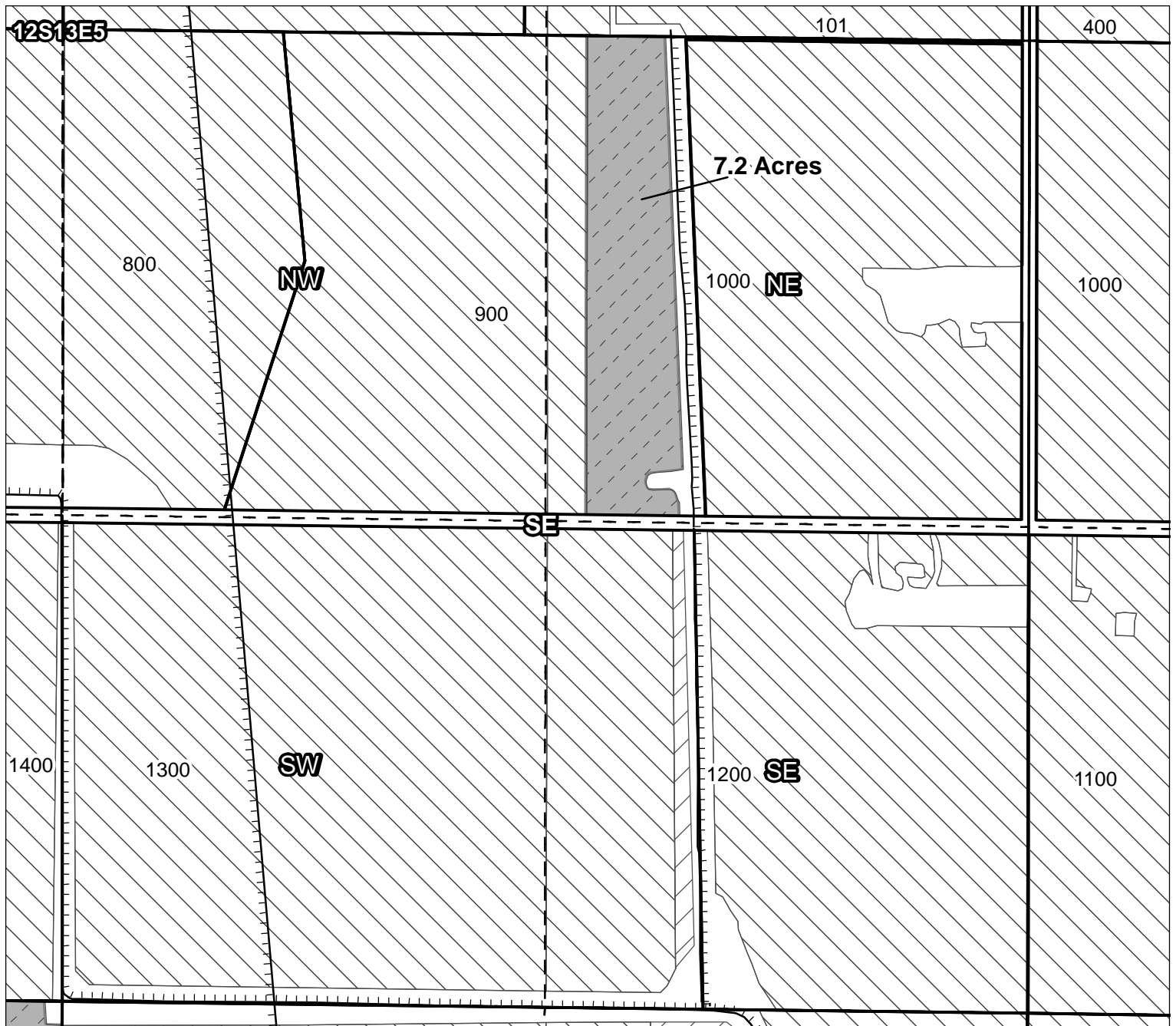
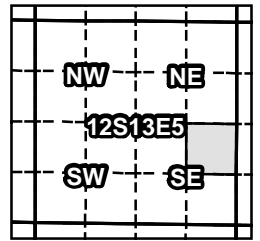
Prepared by Geo-Spatial Solutions Inc. | April 2015

North Unit Irrigation District

Claim of Beneficial Use - CW-75

Certificates: CW-75

for John R. Kaiser



Taxlot 900, 12S13E5NESE: 7.2 Acres ON

- Canals
- Taxlots
- Claim of Beneficial Use
- Cert 72279 & 72281
- Cert 88876
- All Other Certs



1 inch = 400 feet

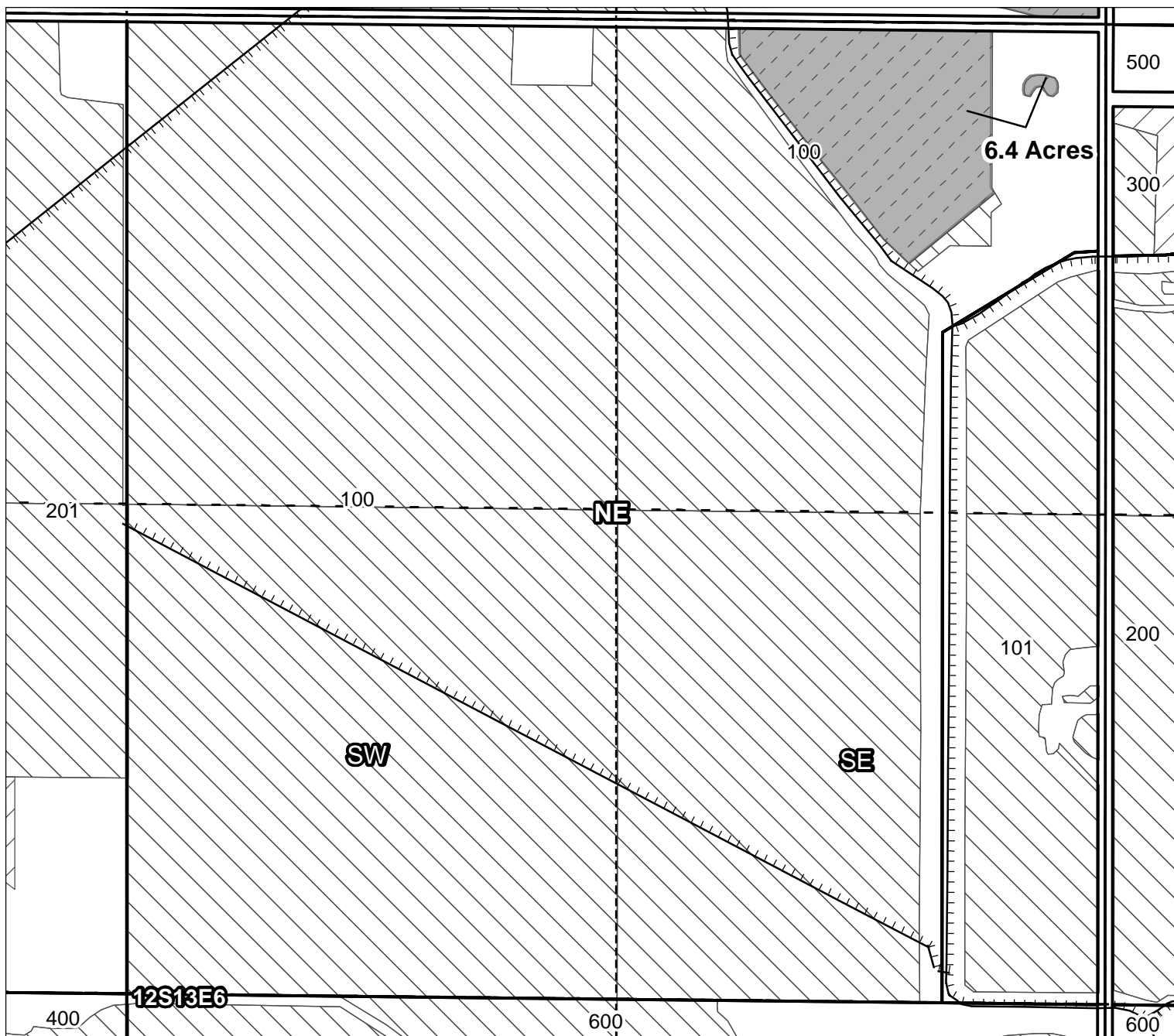
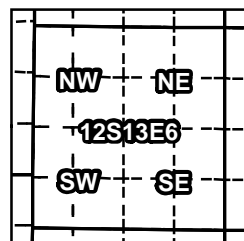
Prepared by Geo-Spatial Solutions Inc. | April 2015

North Unit Irrigation District

Claim of Beneficial Use - CW-75

Certificates: CW-75

for Hagman, Thomas, Hagman



Taxlot 100, 12S13E06NENE: 6.4 Acres ON

- Canals
- Taxlots
- Claim of Beneficial Use
- Cert 72279 & 72281
- Cert 88876
- All Other Certs



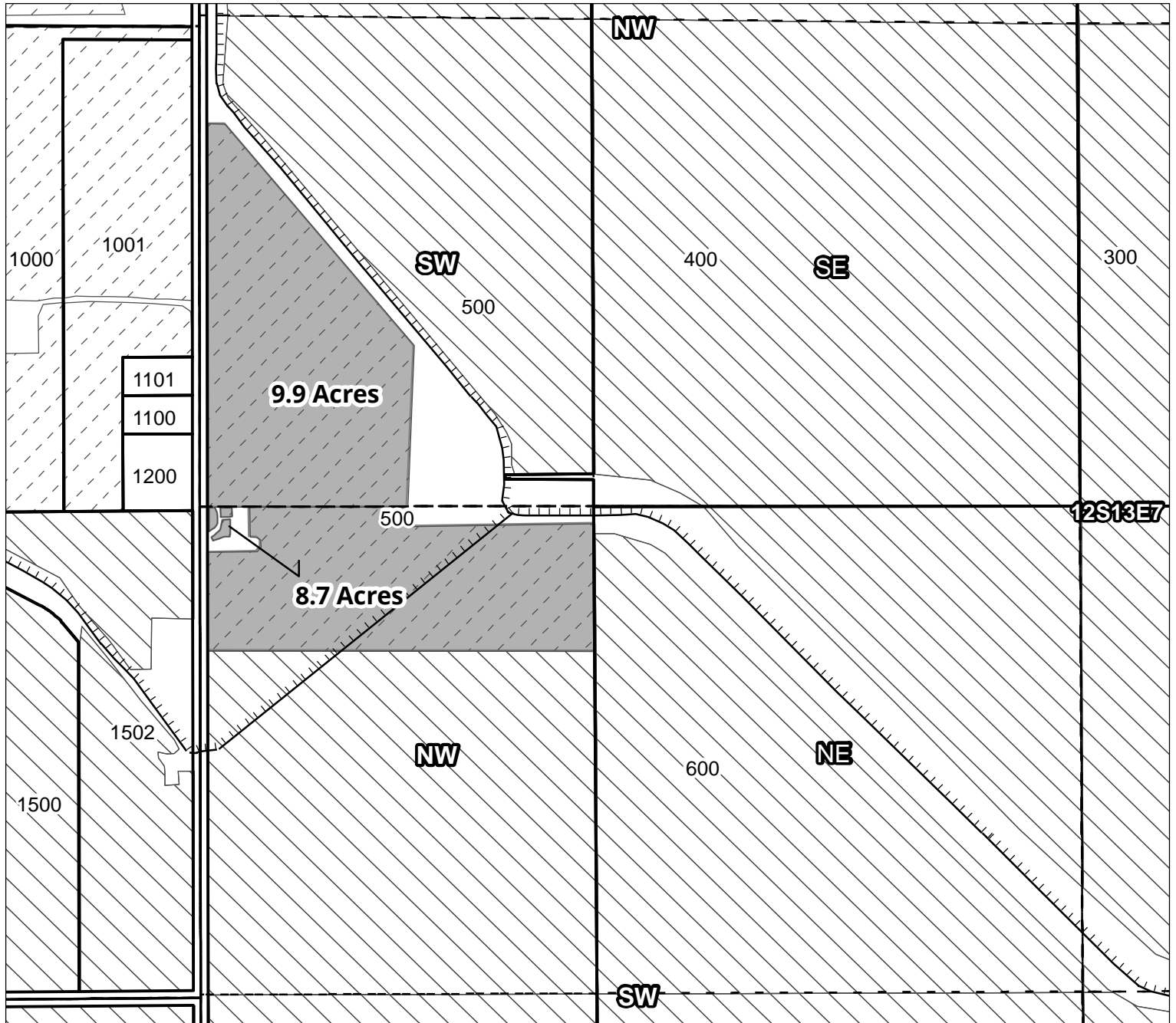
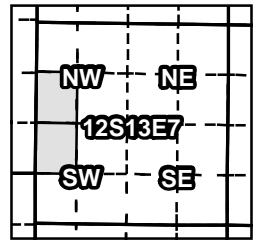
1 inch = 400 feet

North Unit Irrigation District

Claim of Beneficial Use - CW-75

Certificates: CW-75

for Cloud, Jeffrey & Lindsey



Taxlot 500, 12S13E07SWNW: 9.9 Acres ON

Taxlot 500, 12S13E07NWSW: 8.7 Acres ON

- Canals
- Taxlots
- Claim of Beneficial Use
- Cert 72279 & 72281
- Cert 88876
- All Other Certs



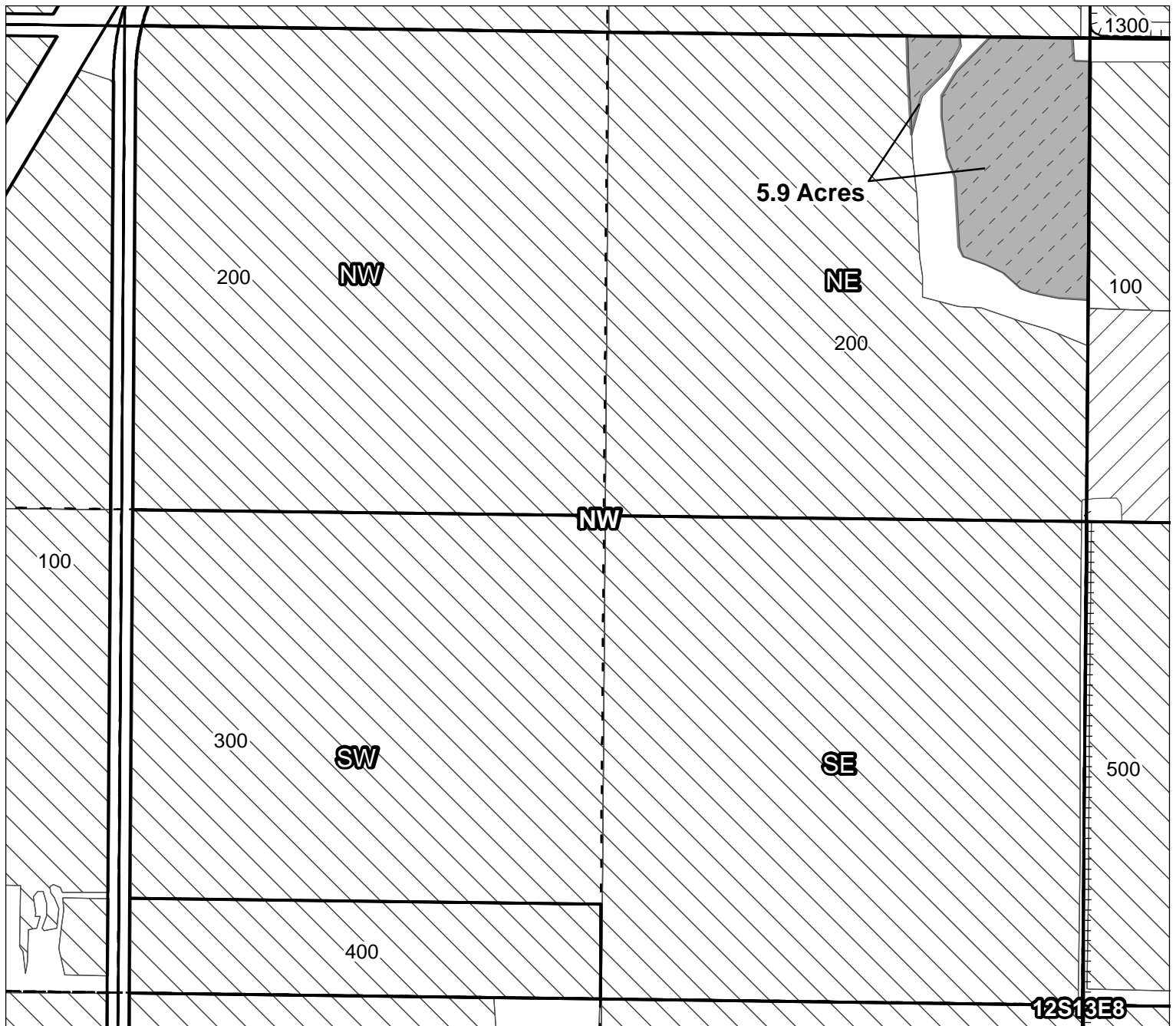
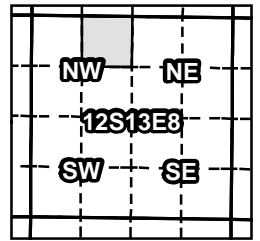
1 inch = 400 feet

North Unit Irrigation District

Claim of Beneficial Use - CW-75

Certificates: CW-75

for Norma Jean Harada



Taxlot 200, 12S13E08NENW: 5.9 Acres ON

- Canals
- Taxlots
- Claim of Beneficial Use
- Cert 72279 & 72281
- Cert 88876
- All Other Certs



1 inch = 400 feet

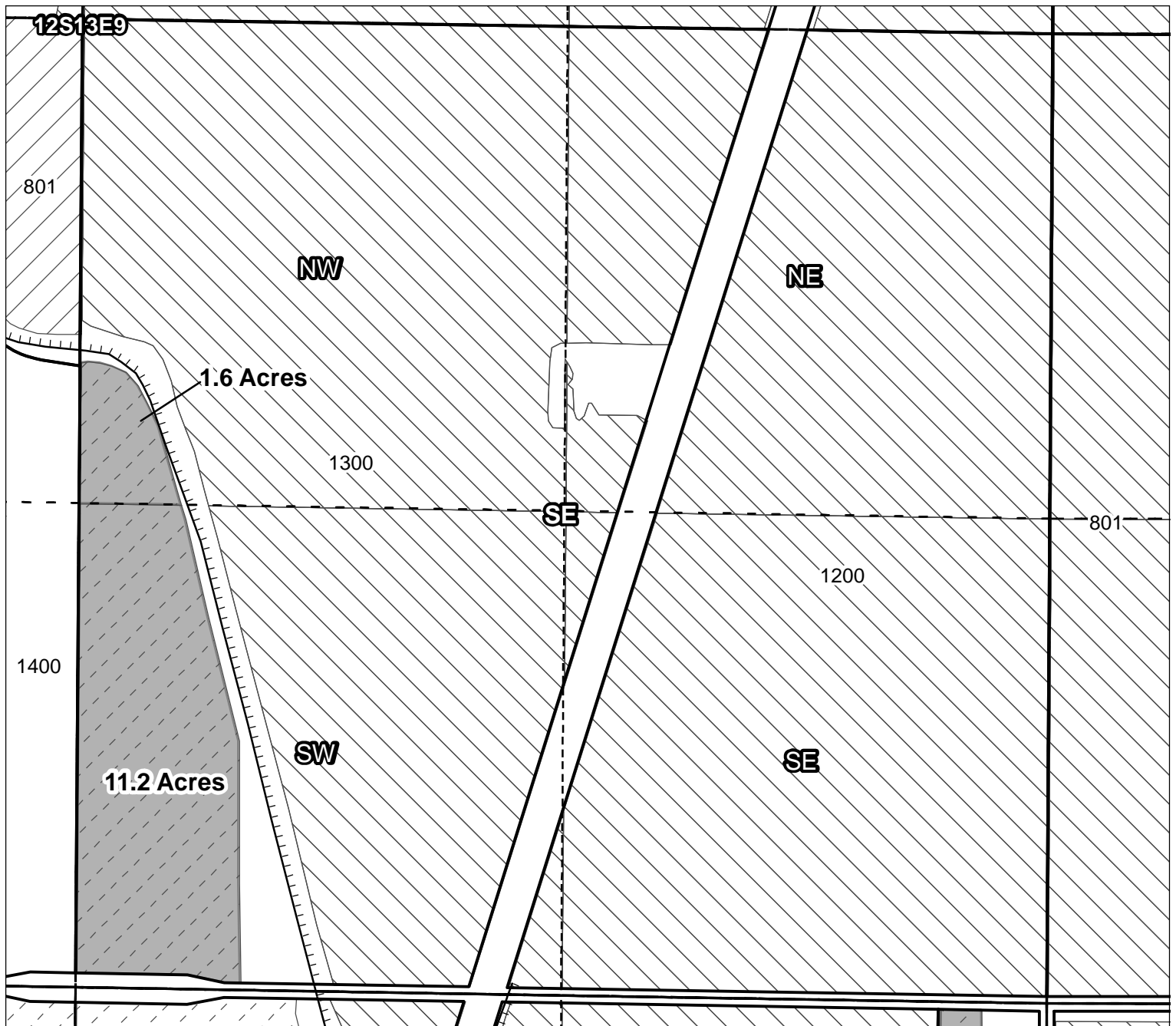
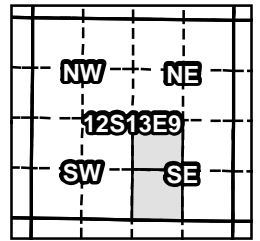
Prepared by Geo-Spatial Solutions Inc. | April 2015

North Unit Irrigation District

Claim of Beneficial Use - CW-75

Certificates: CW-75

for James E. & Jane I. Kaiser



Taxlot 1300, 12S13E9NWSE: 1.6 Acres ON

Taxlot 1300, 12S13E9SWSE: 11.2 Acres ON

- Canals
- Taxlots
- Claim of Beneficial Use
- Cert 72279 & 72281
- Cert 88876
- All Other Certs



1 inch = 400 feet

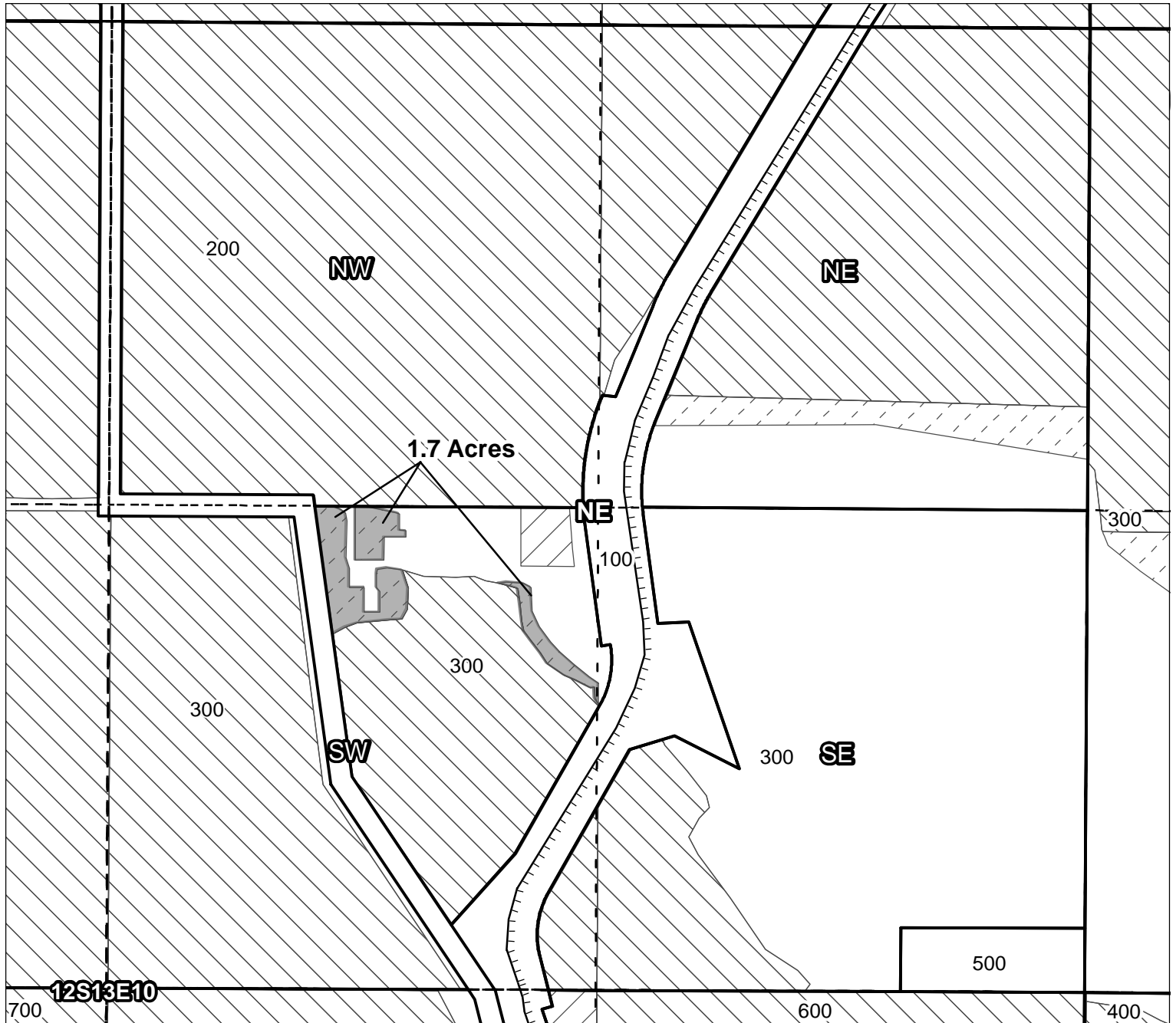
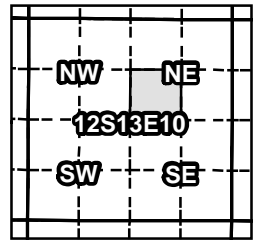
Prepared by Geo-Spatial Solutions Inc. | April 2015

North Unit Irrigation District

Claim of Beneficial Use - CW-75

Certificates: CW-75

for Jeff & Triesa Whitaker



Taxlot 300, 12S13E10SWNE: 1.7 Acres ON

- Canals
- Taxlots
- Claim of Beneficial Use
- Cert 72279 & 72281
- Cert 88876
- All Other Certs



1 inch = 400 feet

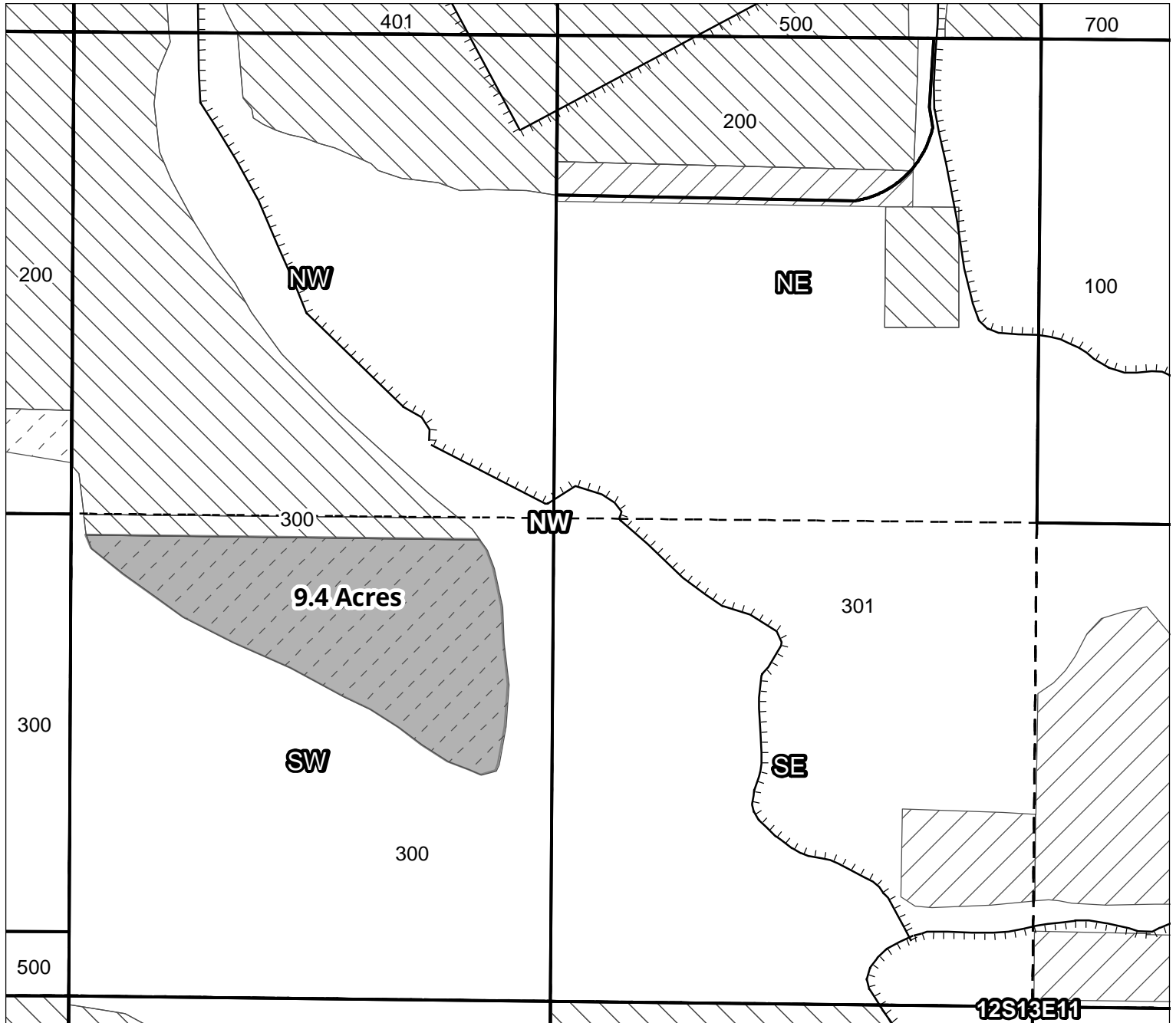
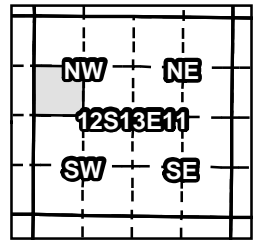
Prepared by Geo-Spatial Solutions Inc. | April 2015

North Unit Irrigation District

Claim of Beneficial Use - CW-75

Certificates: CW-75

for Reynolds, Rosalind A.



Taxlot 300, 12S13E11SWNW: 9.4 Acres ON

- Canals
- Taxlots
- Claim of Beneficial Use
- Cert 72279 & 72281
- Cert 88876
- All Other Certs



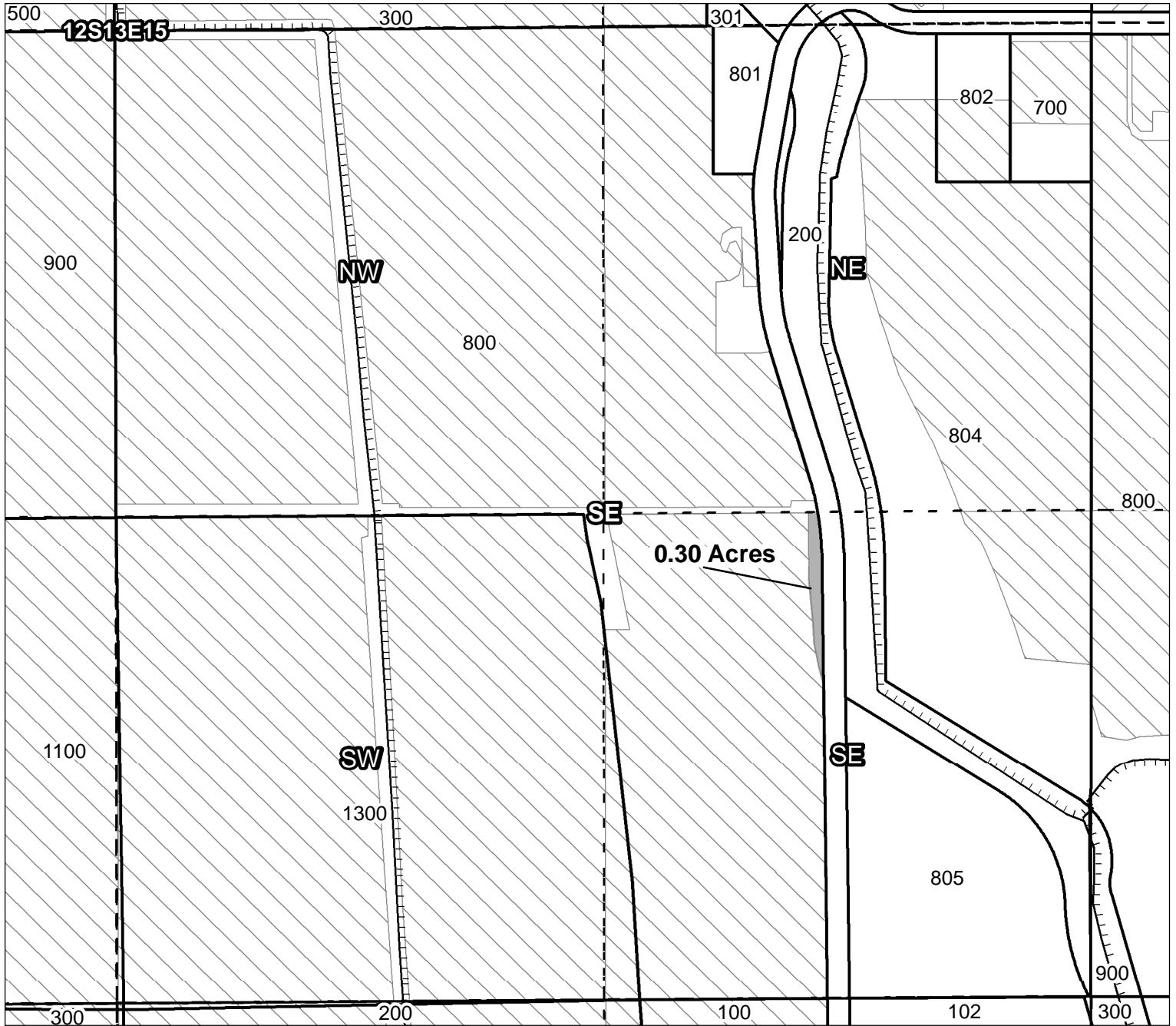
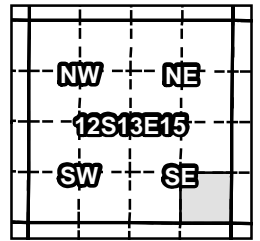
1 inch = 400 feet

North Unit Irrigation District

Claim of Beneficial Use - CW-75

Certificates: CW-75

for Collins & Susan Gilbertson



Taxlot 800, 12S13E15SESE: 0.30 Acres ON

- Canals
- Taxlots
- Claim of Beneficial Use
- Cert 72279 & 72281
- Cert 90177
- All Other Certs



1 inch = 400 feet

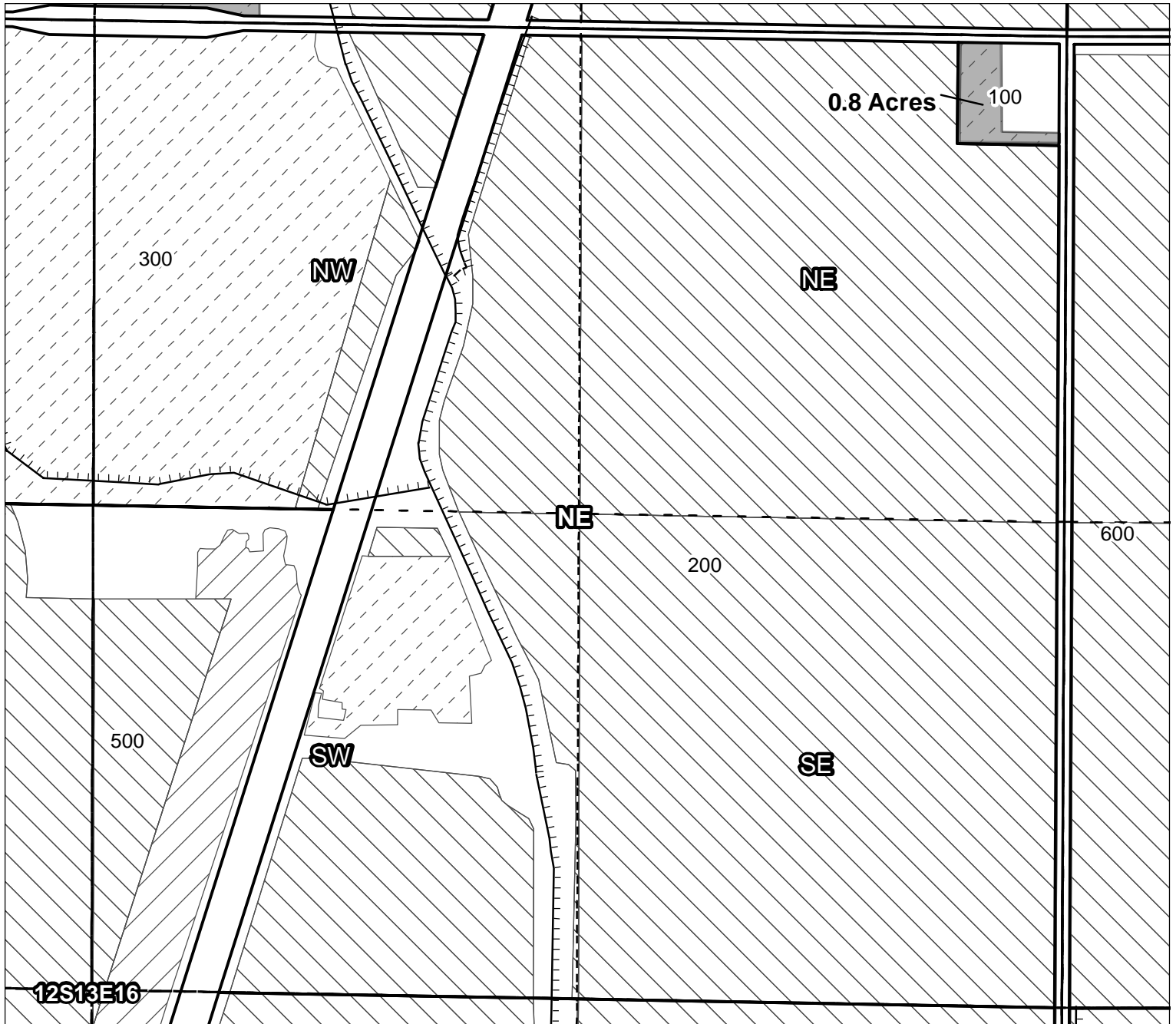
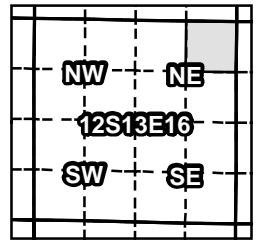
Prepared by FireWhat Inc. | September 2016

North Unit Irrigation District

Claim of Beneficial Use - CW-75

Certificates: CW-75

for Juniper Rebekah Lodge #229



Taxlot 100, 12S13E16NENE: 0.8 Acres ON

- Canals
- Taxlots
- Claim of Beneficial Use
- Cert 72279 & 72281
- Cert 88876
- All Other Certs



1 inch = 400 feet

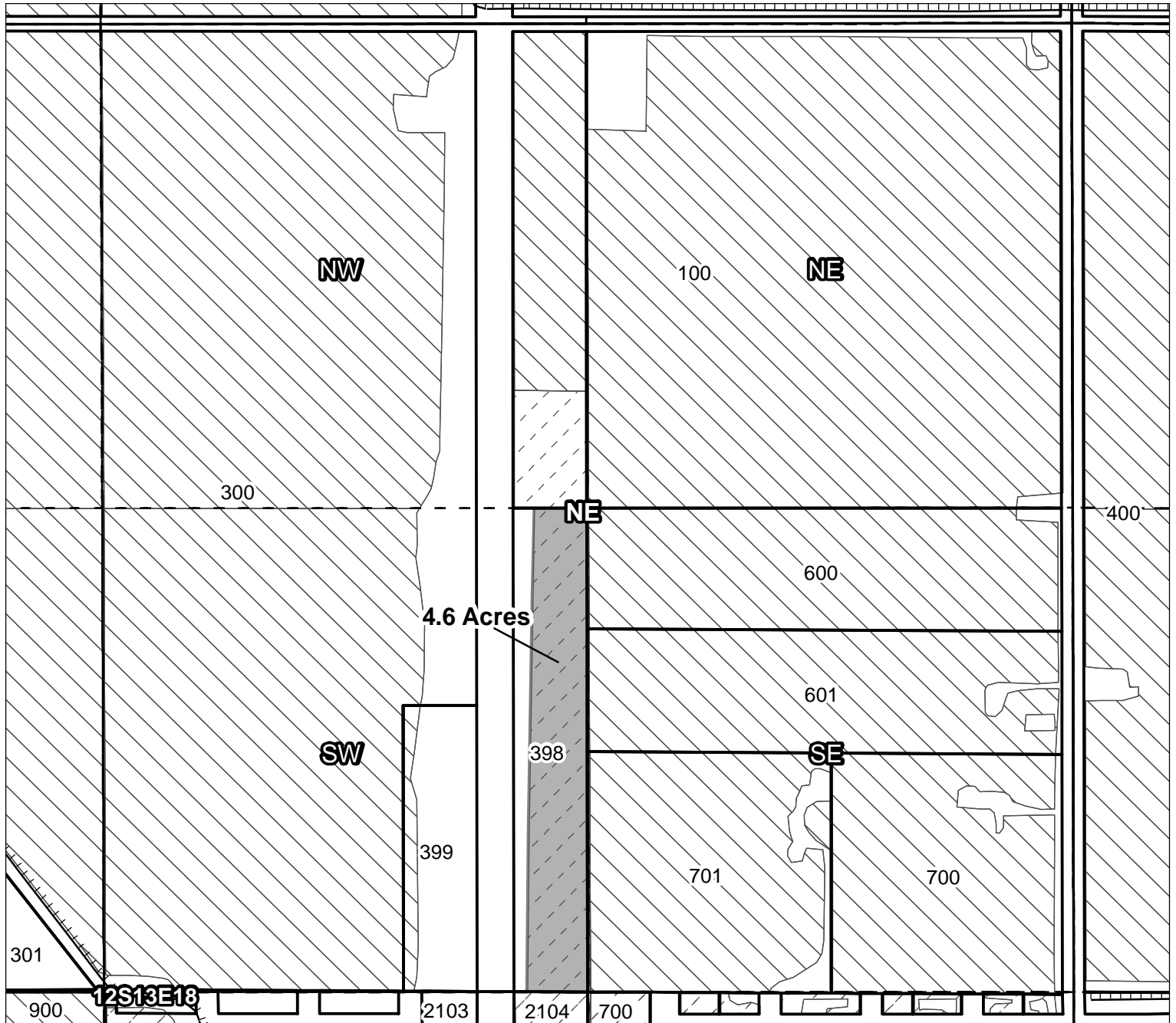
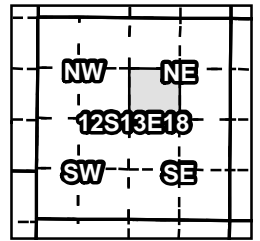
Prepared by Geo-Spatial Solutions Inc. | April 2015

North Unit Irrigation District

Claim of Beneficial Use - CW-75

Certificates: CW-75

for Helena Chemical Company



Taxlot 398, 12S13E18SWNE: 4.6 Acres ON

- Canals
- Taxlots
- Claim of Beneficial Use
- Cert 72279 & 72281
- Cert 88876
- All Other Certs

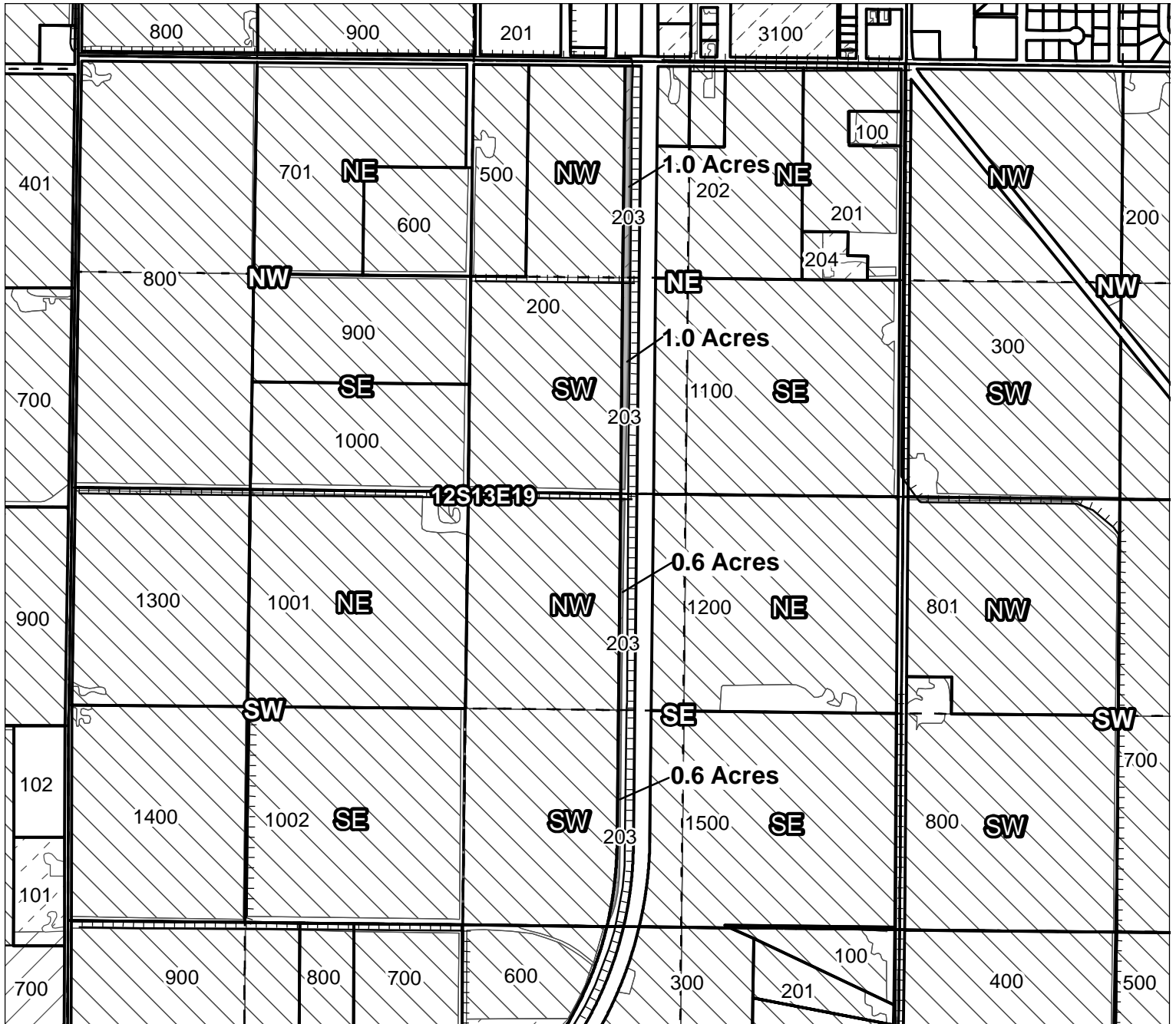
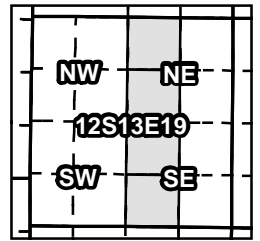


1 inch = 400 feet

North Unit Irrigation District

Claim of Beneficial Use - CW-75

Certificates: CW-75
for Macy Farms Llc



Taxlot 203, 12S13E19NWNE: 1.0 Acres ON
 Taxlot 203, 12S13E19SWNE: 1.0 Acres ON
 Taxlot 203, 12S13E19NWSE: 0.6 Acres ON
 Taxlot 203, 12S13E19SWSE: 0.6 Acres ON

- Canals
- Taxlots
- Claim of Beneficial Use
- Cert 72279 & 72281
- Cert 88876
- All Other Certs



1 inch = 895.886076 feet

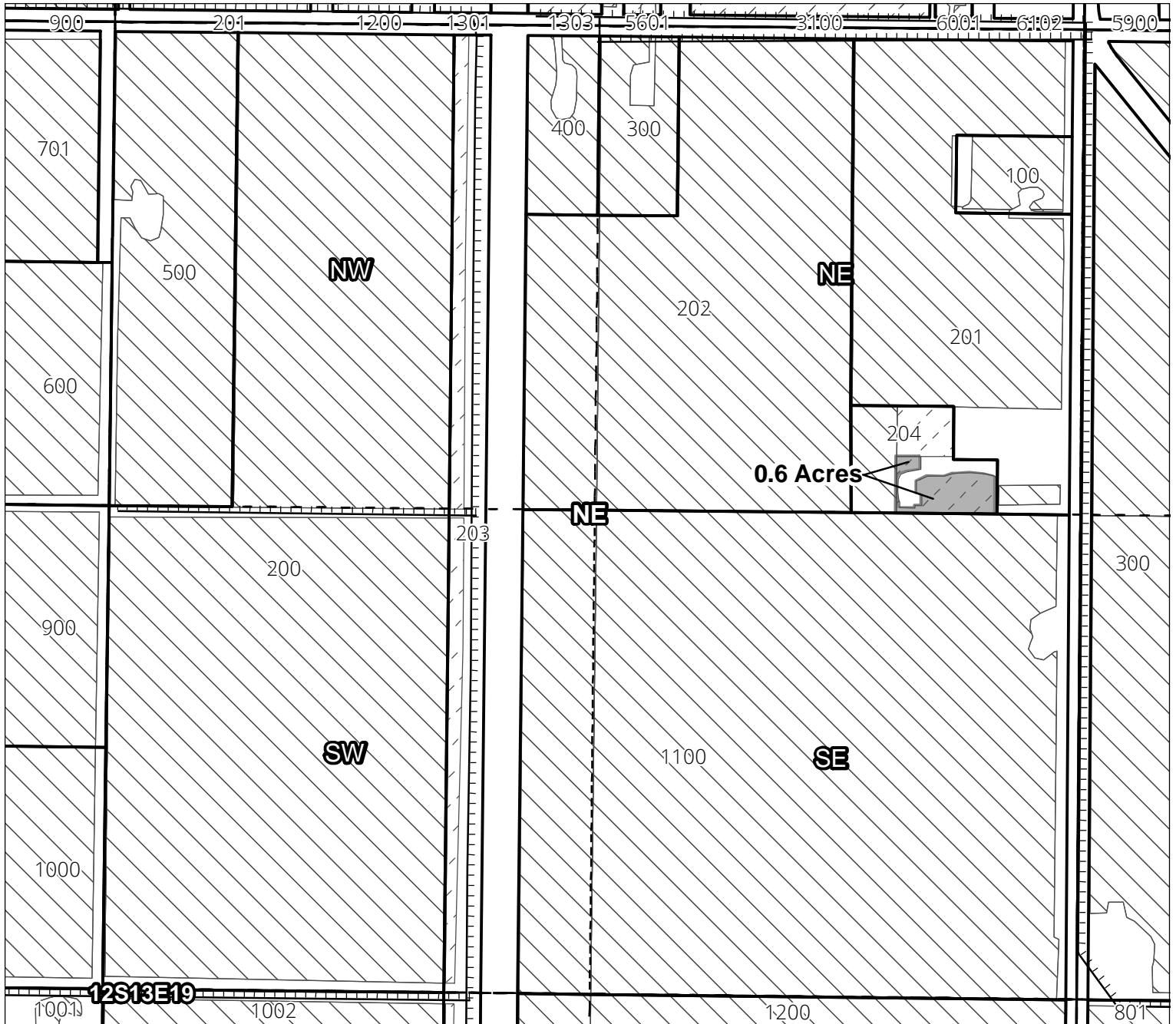
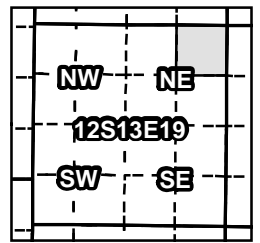
Prepared by Geo-Spatial Solutions Inc. | April 2015

North Unit Irrigation District

Claim of Beneficial Use - CW-75

Certificates: CW-75

for Gates, Thomas



Taxlot 204, 12S13E19NENE: 0.6 Acres ON

- Canals
- Taxlots
- Claim of Beneficial Use
- Cert 72279 & 72281
- Cert 88876
- All Other Certs



1 inch = 400 feet

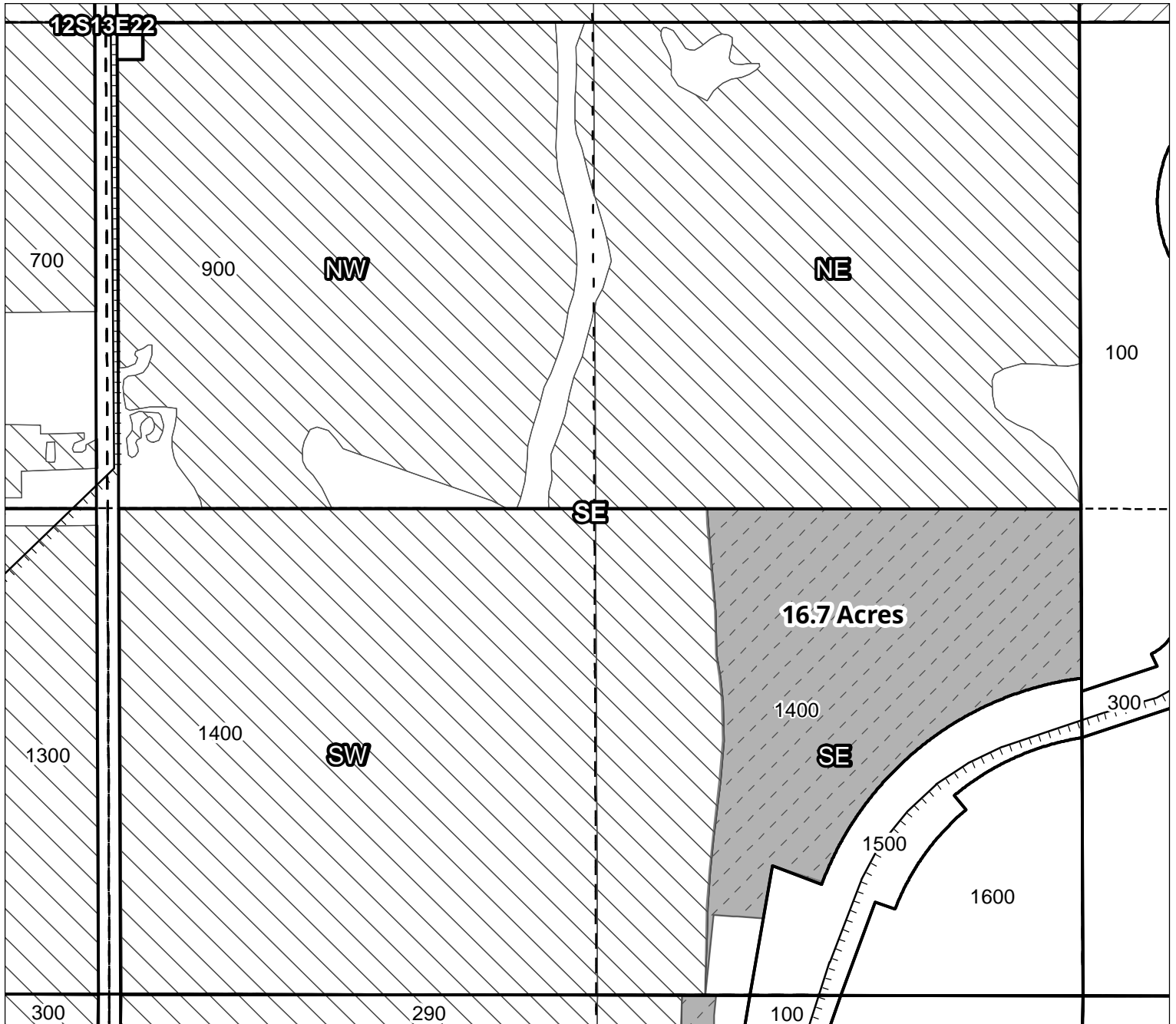
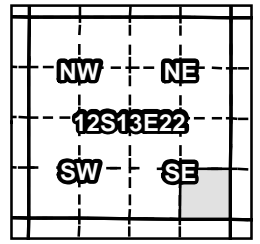
Prepared by Geo-Spatial Solutions Inc. | October 2015

North Unit Irrigation District

Claim of Beneficial Use - CW-75

Certificates: CW-75

for Read, Kenneth H. & H. Diane



Taxlot 1400, 12S13E22SESE: 16.7 Acres ON

- Canals
- Taxlots
- Claim of Beneficial Use
- Cert 72279 & 72281
- Cert 88876
- All Other Certs



1 inch = 400 feet

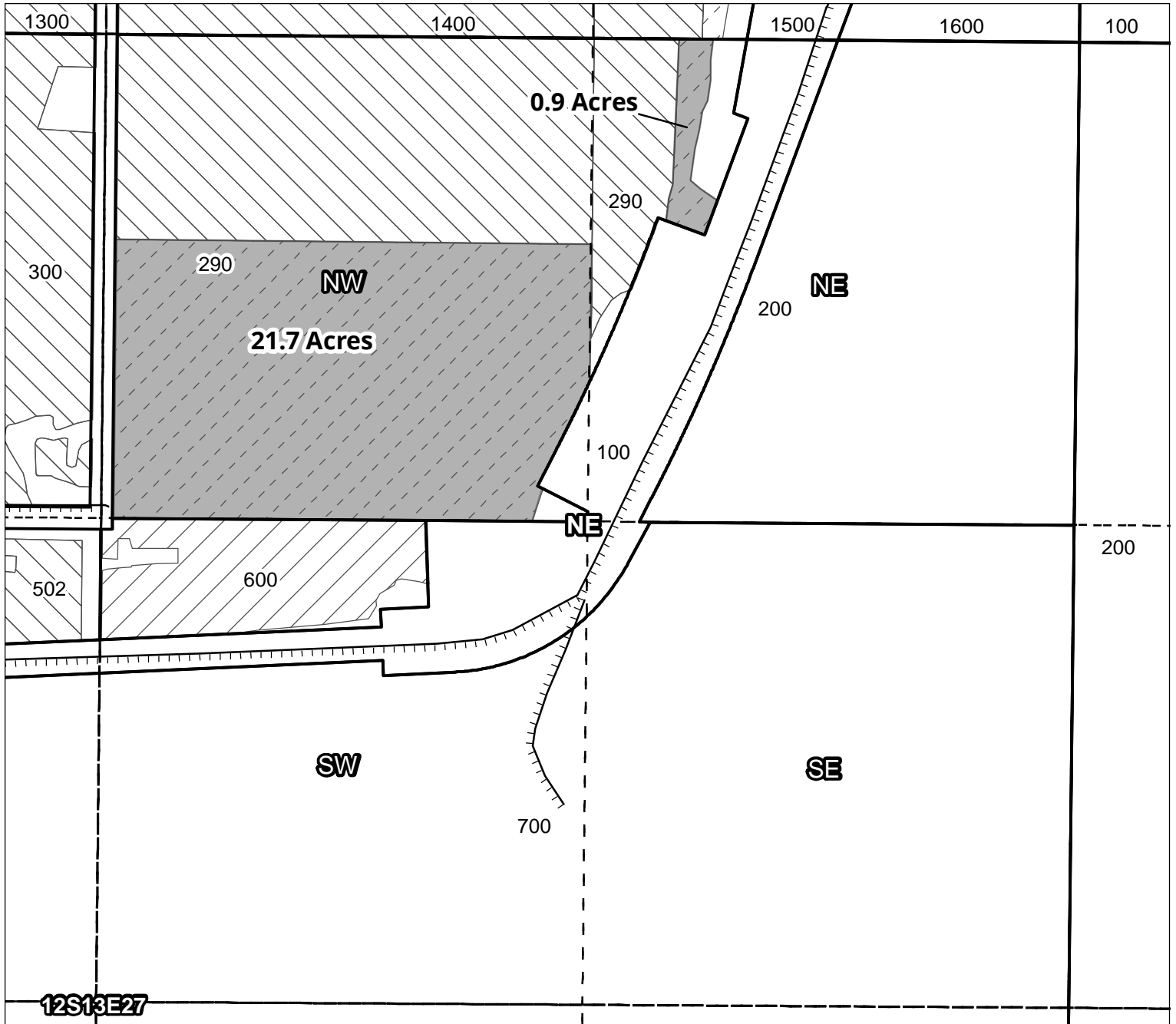
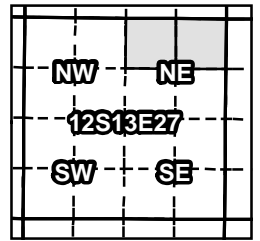
Prepared by Geo-Spatial Solutions Inc. | August 2015

North Unit Irrigation District

Claim of Beneficial Use - CW-75

Certificates: CW-75

for Read, Kenneth H. & H. Diane



Taxlot 290, 12S13E27NWNE: 21.7 Acres ON

Taxlot 290, 12S13E27NENE: 0.9 Acres ON

- Canals
- Taxlots
- Claim of Beneficial Use
- Cert 72279 & 72281
- Cert 88876
- All Other Certs



1 inch = 400 feet

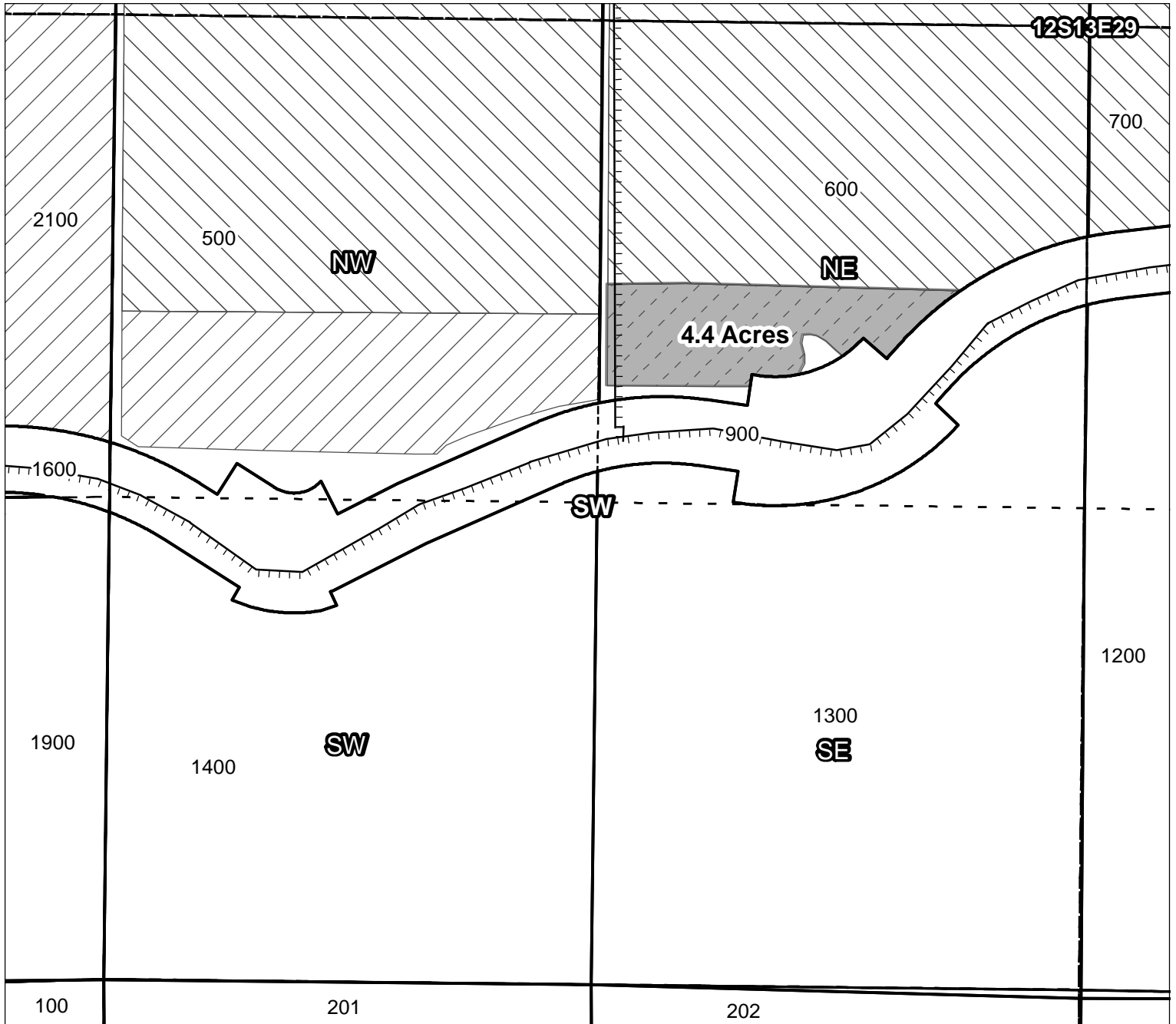
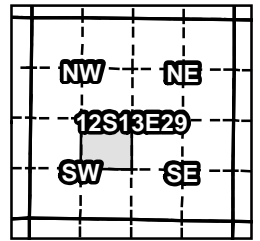
Prepared by Geo-Spatial Solutions Inc. | August 2015

North Unit Irrigation District

Claim of Beneficial Use - CW-75

Certificates: CW-75

for Elsie M. Tate Trust



Taxlot 600, 12S13E29NESW: 4.4 Acres ON

- Canals
- Taxlots
- Claim of Beneficial Use
- Cert 72279 & 72281
- Cert 88876
- All Other Certs



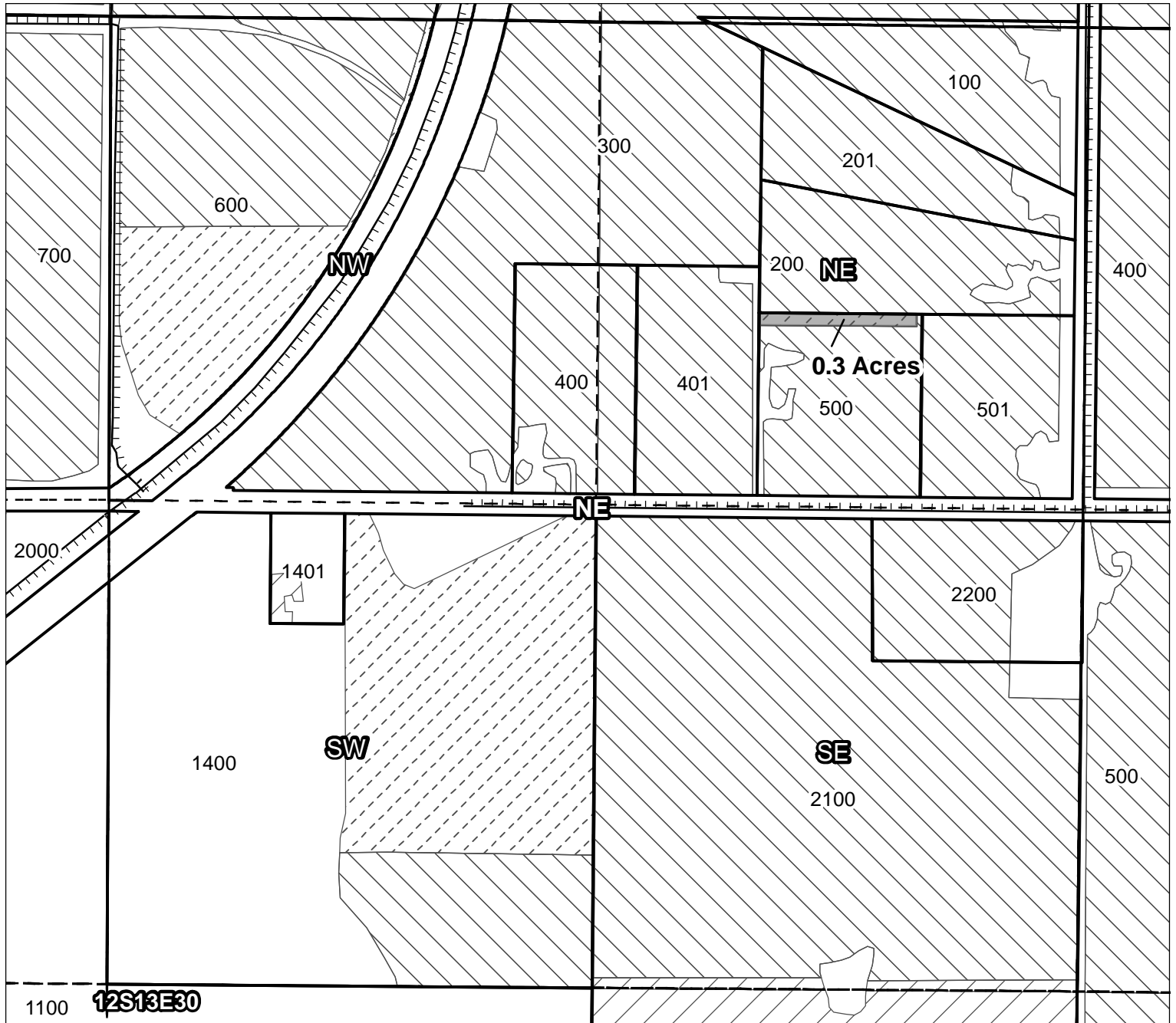
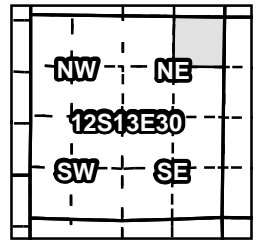
1 inch = 400 feet

North Unit Irrigation District

Claim of Beneficial Use - CW-75

Certificates: CW-75

for George D. & Angelique J. Rohweder



Taxlot 500, 12S13E30NENE: 0.3 Acres ON

- Canals
- Taxlots
- Claim of Beneficial Use
- Cert 72279 & 72281
- Cert 88876
- All Other Certs



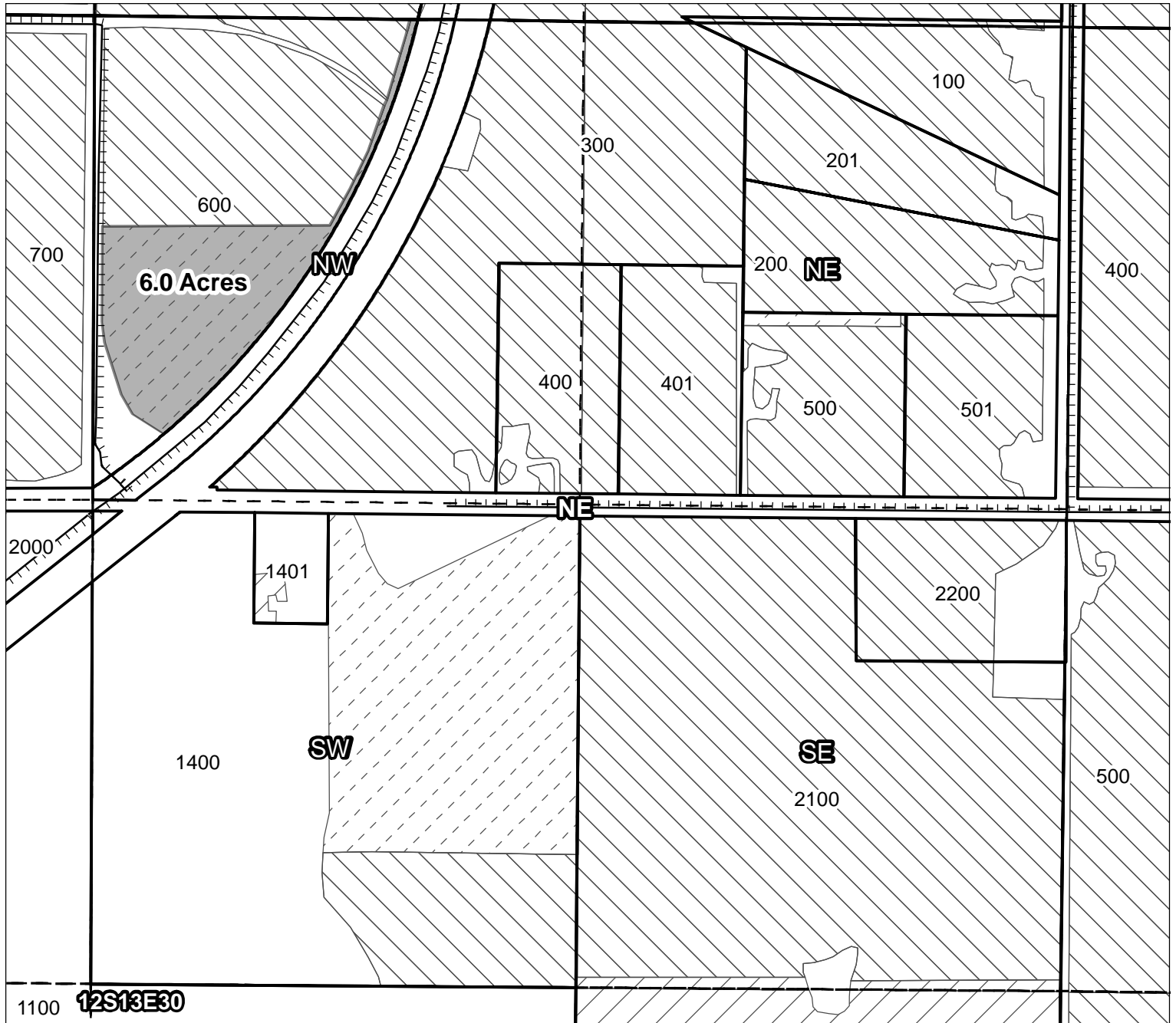
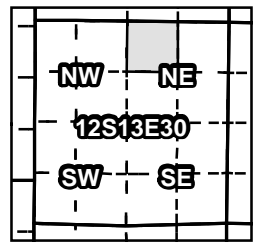
1 inch = 400 feet

North Unit Irrigation District







Claim of Beneficial Use - CW-75

Certificates: CW-75

for Michael R. & Milne H. Macy



Taxlot 600, 12S13E30NWNE: 6.0 Acres ON

-  Canals
-  Taxlots
-  Claim of Beneficial Use
-  Cert 72279 & 72281
-  Cert 88876
-  All Other Certs



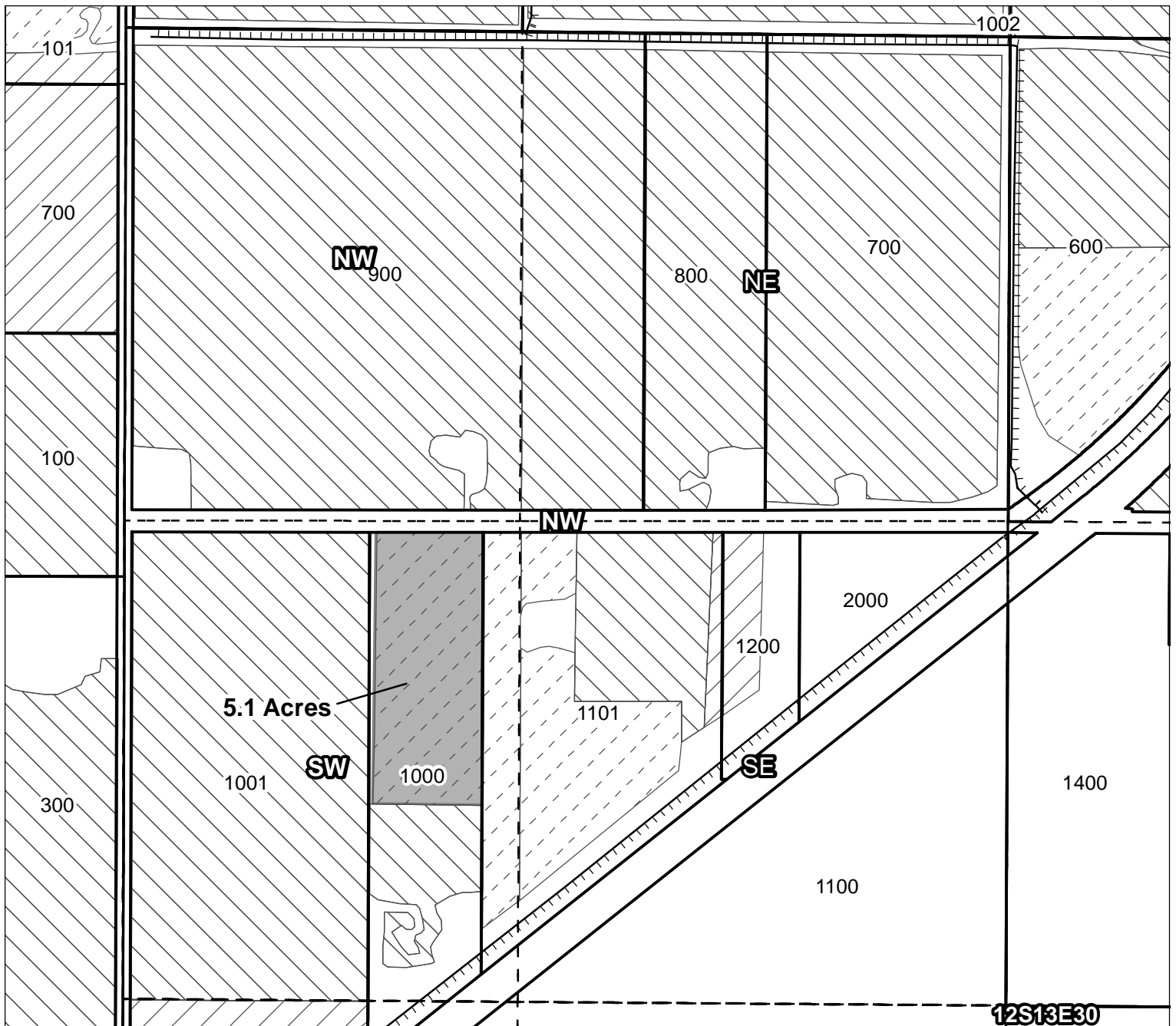
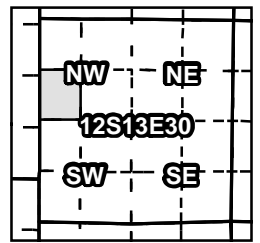
1 inch = 400 feet

North Unit Irrigation District







Claim of Beneficial Use - CW-75

Certificates: CW-75

for Jimenez, Jose L & Martha G



Taxlot 1000, 12S13E30SWNW: 5.1 Acres ON

-  Canals
-  Taxlots
-  Claim of Beneficial Use
-  Cert 72279 & 72281
-  Cert 88876
-  All Other Certs



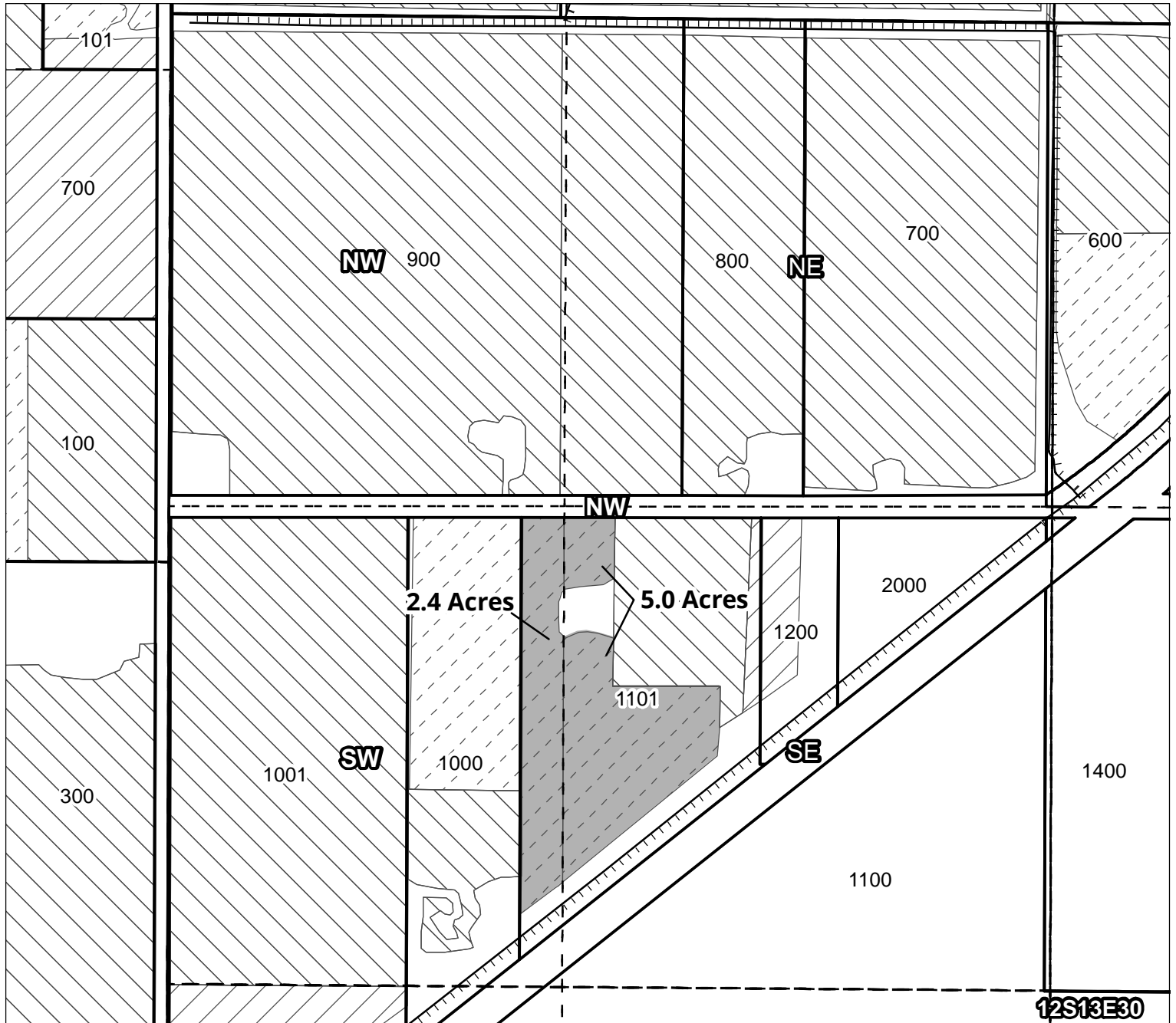
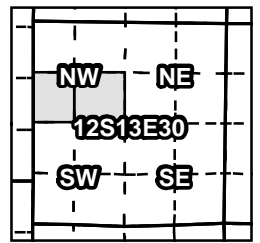
1 inch = 400 feet

North Unit Irrigation District

Claim of Beneficial Use - CW-75

Certificates: CW-75

for Schonnek, Kurtis J. & Katy



Taxlot 1101, 12S13E30SE: 5.0 Acres ON
Taxlot 1101, 12S13E30SW: 2.4 Acres ON

- Canals
- Taxlots
- Claim of Beneficial Use
- Cert 72279 & 72281
- Cert 88876
- All Other Certs



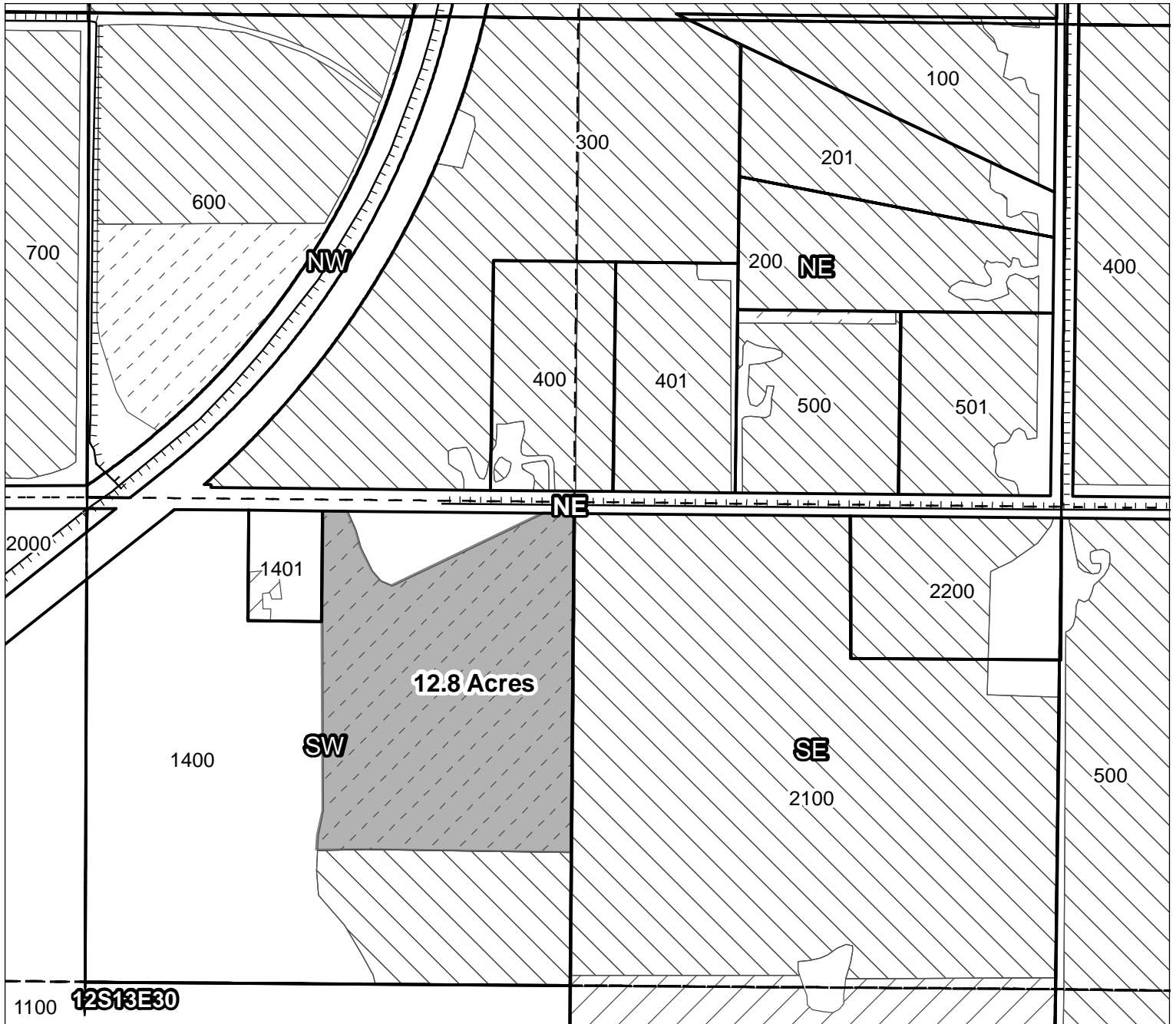
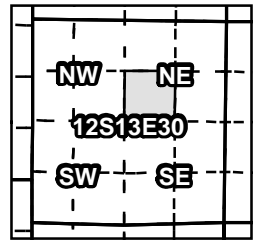
1 inch = 400 feet

North Unit Irrigation District

Claim of Beneficial Use - CW-75

Certificates: CW-75

for Annette S. Wilson



Taxlot 1400, 12S13E30SWNE: 12.8 Acres ON

- Canals
- Taxlots
- Claim of Beneficial Use
- Cert 72279 & 72281
- Cert 88876
- All Other Certs



1 inch = 400 feet

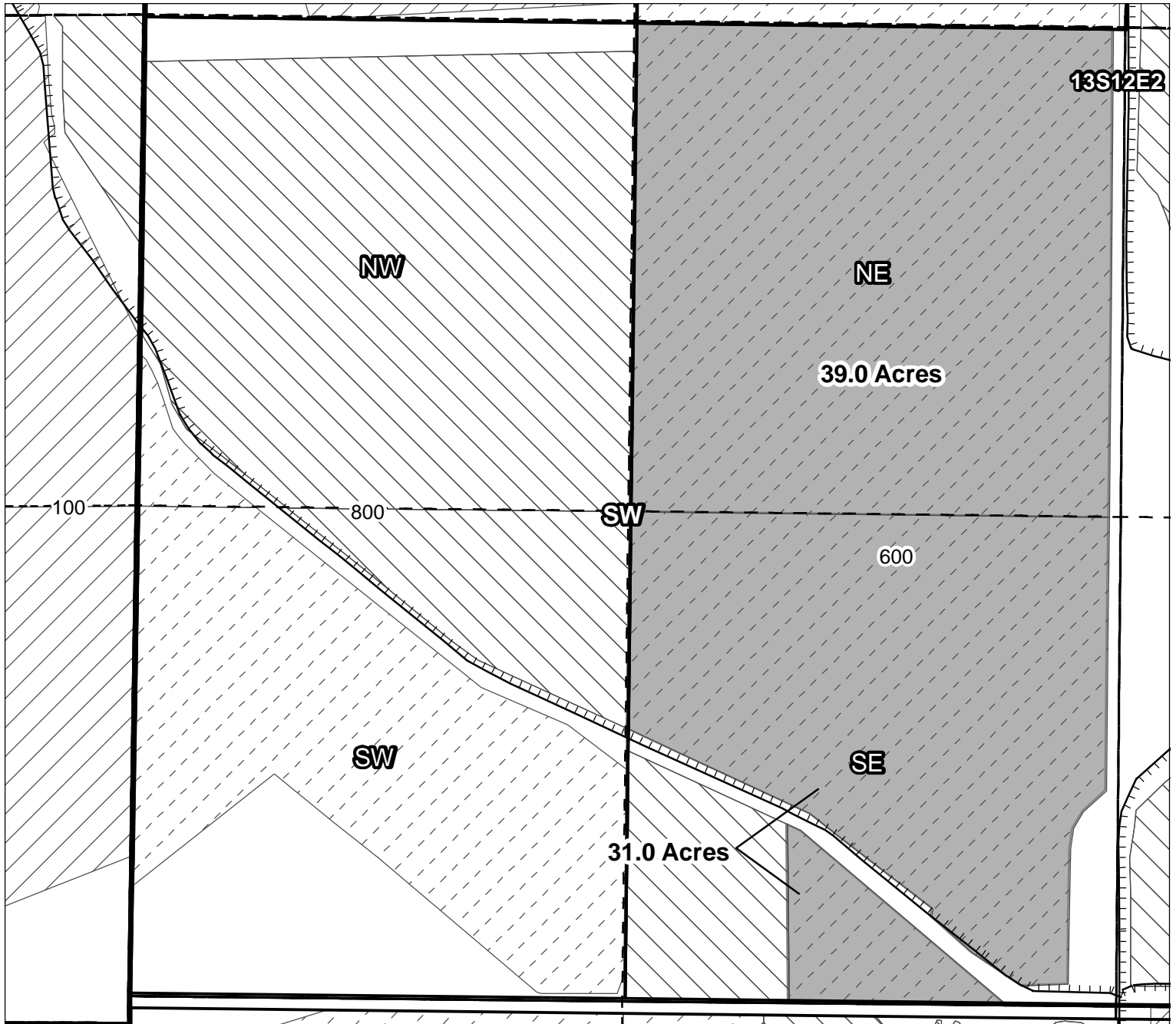
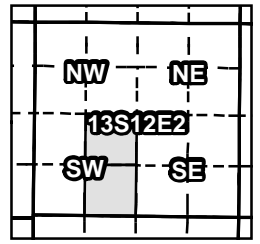
Prepared by Geo-Spatial Solutions Inc. | April 2015

North Unit Irrigation District

Claim of Beneficial Use - CW-75

Certificates: CW-75

for Jack D. Alley Revocable Living Trust



Taxlot 600, 13S12E02NESW: 39.0 Acres ON

Taxlot 600, 13S12E02SESW: 31.0 Acres ON

- Canals
- Taxlots
- Claim of Beneficial Use
- Cert 72279 & 72281
- Cert 88876
- All Other Certs



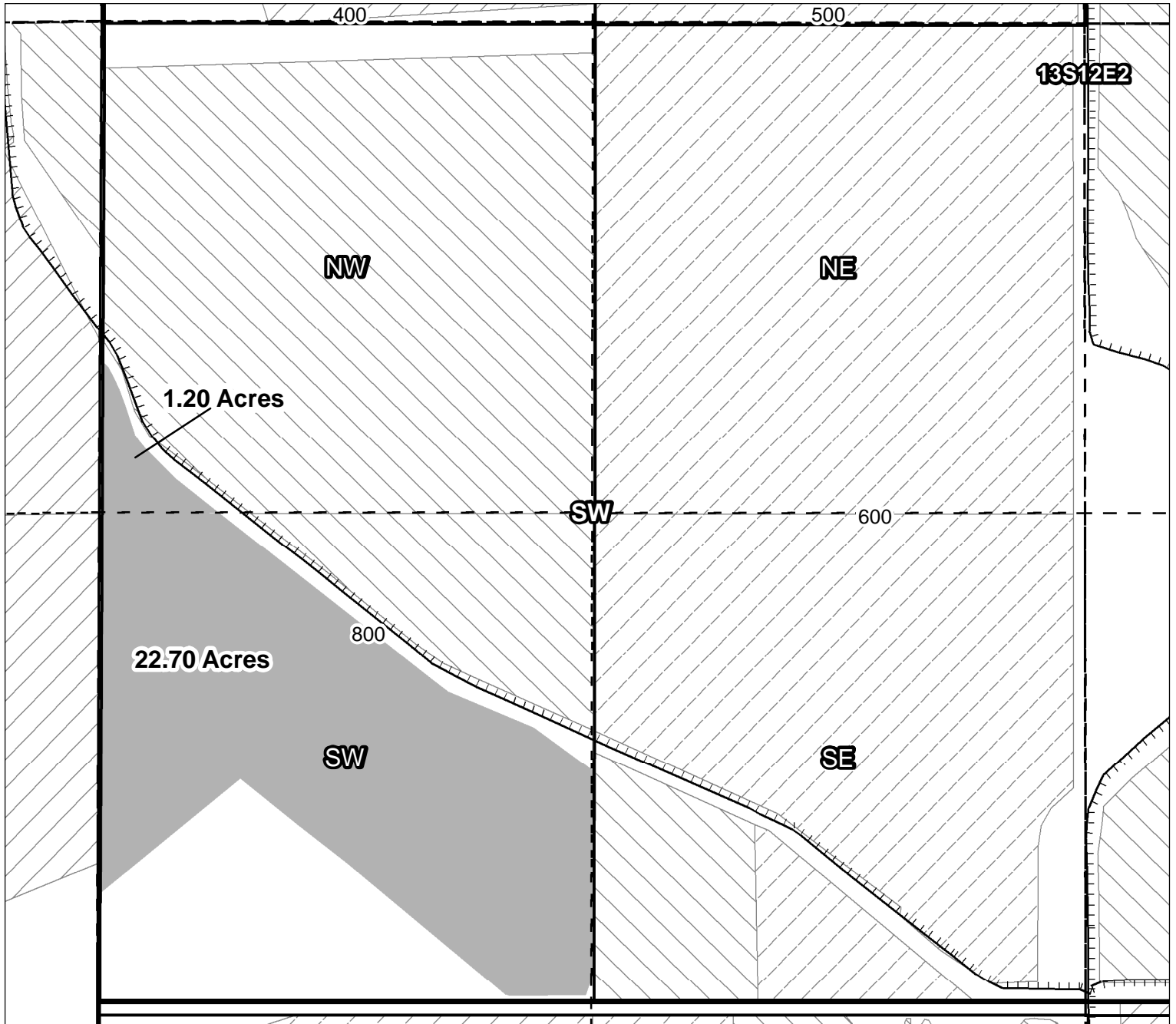
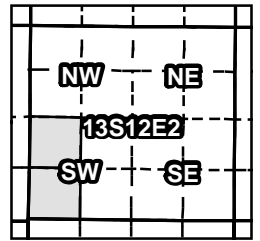
1 inch = 400 feet

North Unit Irrigation District







Claim of Beneficial Use - CW-75

Certificates: CW-75

for Opal Springs Farms, LLC



Taxlot 800, 13S12E02NWSW: 1.20 Acres ON
Taxlot 800, 13S12E02SWSW: 22.70 Acres ON

-  Canals
-  Taxlots
-  Claim of Beneficial Use
-  Cert 72279 & 72281
-  Cert 90177
-  All Other Certs



1 inch = 400 feet

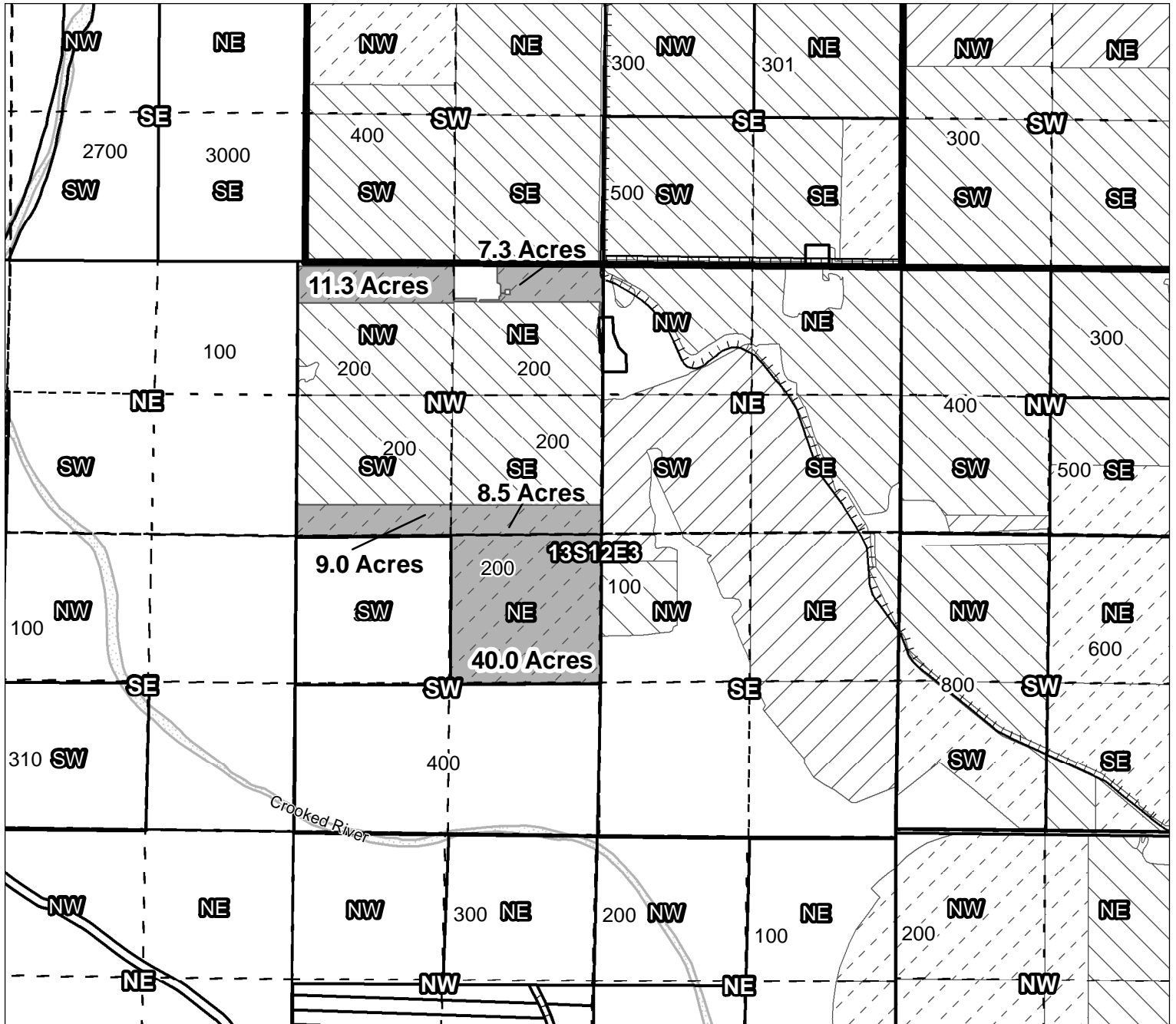
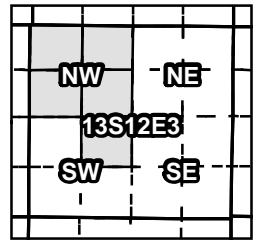
Prepared by FireWhat Inc. | September 2016

North Unit Irrigation District

Claim of Beneficial Use - CW-75

Certificates: CW-75

for Bare, Vern & Karen L



Taxlot 200, 13S12E03NWNW: 11.3 Acres ON

Taxlot 200, 13S12E03NENW: 7.3 Acres ON

Taxlot 200, 13S12E03SWNW: 9.0 Acres ON

Taxlot 200, 13S12E03SENW: 8.5 Acres ON

Taxlot 200, 13S12E03NESW: 40.0 Acres ON

- Canals
- Taxlots
- Claim of Beneficial Use
- Cert 72279 & 72281
- Cert 88876
- All Other Certs



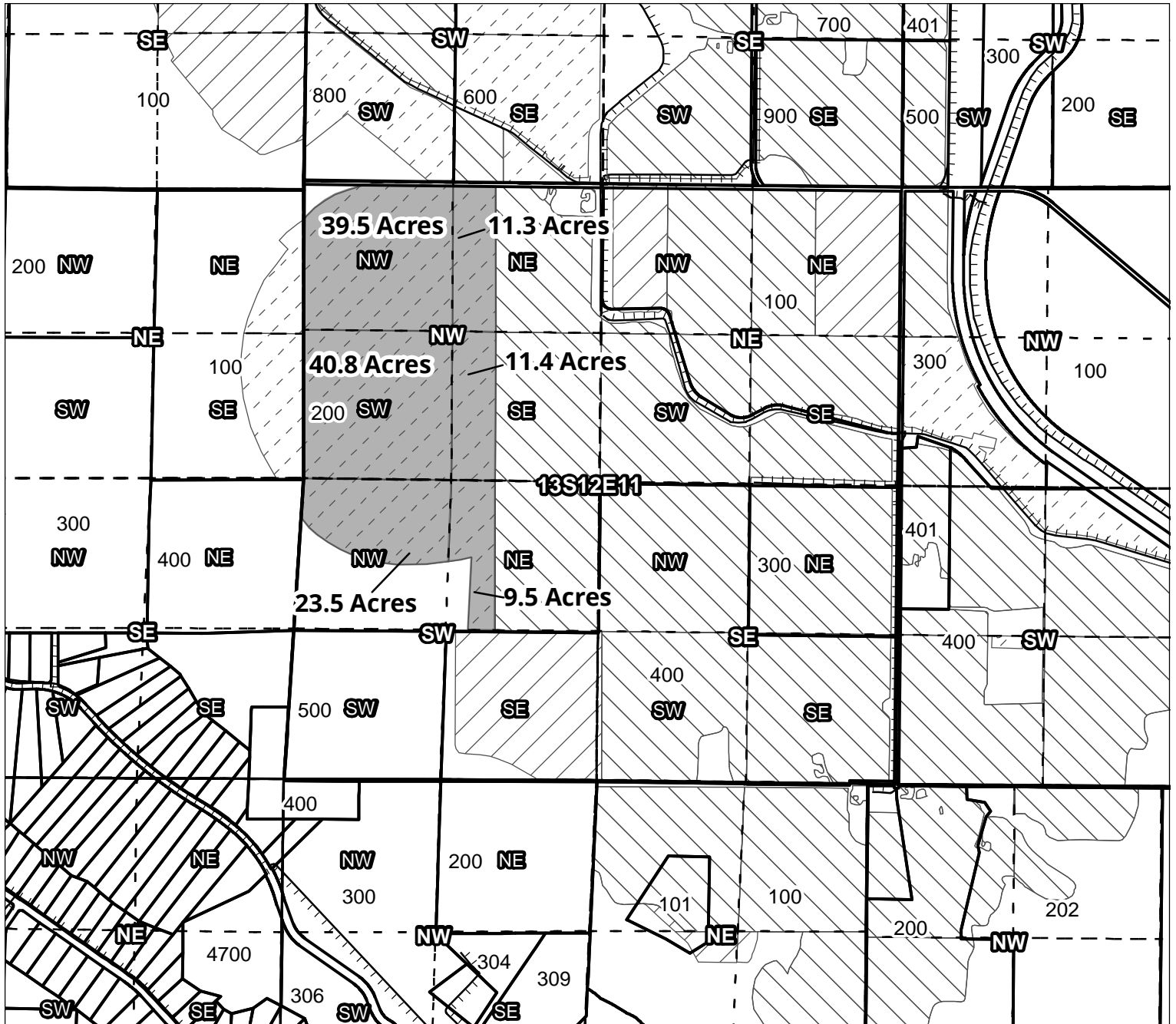
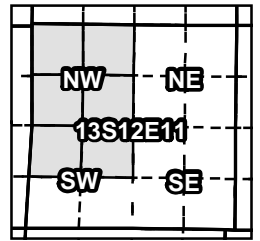
1 inch = 1,320 feet

North Unit Irrigation District

Claim of Beneficial Use - CW-75

Certificates: CW-75

for Deines, Dustin & Marilee



- Taxlot 200, 13S12E11NENW: 11.3 Acres ON
- Taxlot 200, 13S12E11SENE: 11.4 Acres ON
- Taxlot 200, 13S12E11NWNW: 39.5 Acres ON
- Taxlot 200, 13S12E11SNNW: 40.8 Acres ON
- Taxlot 200, 13S12E11NESW: 9.5 Acres ON
- Taxlot 200, 13S12E11NWSW: 23.5 Acres ON

- Canals
- Taxlots
- Claim of Beneficial Use
- Cert 72279 & 72281
- Cert 88876
- All Other Certs



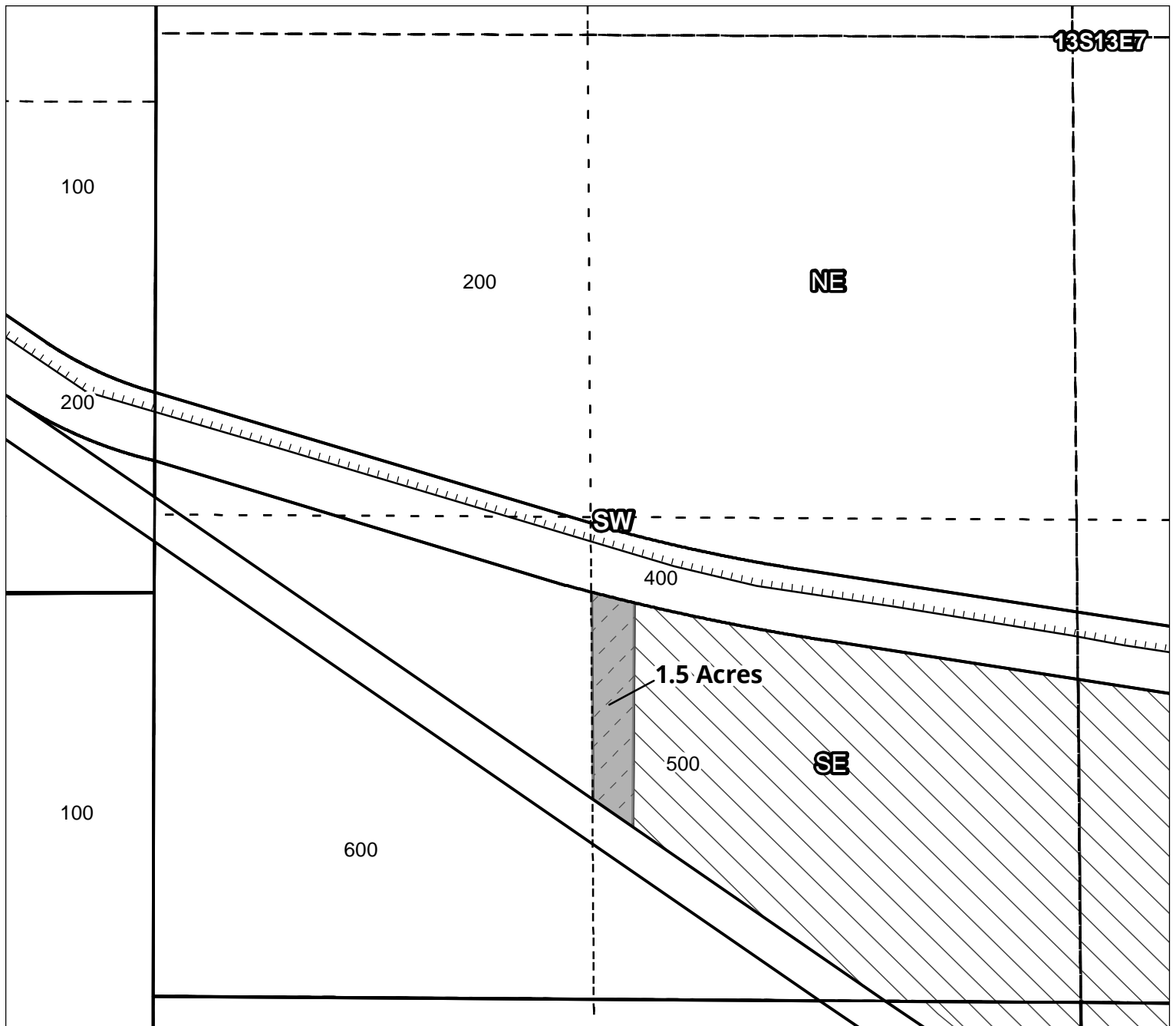
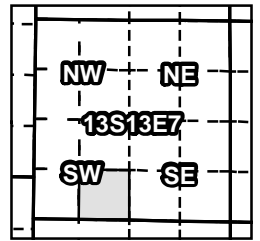
1 inch = 1,320 feet

North Unit Irrigation District

Claim of Beneficial Use - CW-75

Certificates: CW-75

for Cunningham, Roger & Patricia



Taxlot 500, 13S13E7SESW: 1.5 Acres ON

- Canals
- Taxlots
- Claim of Beneficial Use
- Cert 72279 & 72281
- Cert 88876
- All Other Certs



1 inch = 400 feet

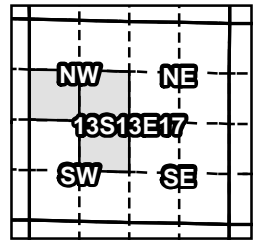
Prepared by Geo-Spatial Solutions Inc. | August 2015

North Unit Irrigation District

Claim of Beneficial Use - CW-75

Certificates: CW-75

for Cunningham, Roger & Patricia



Taxlot 600, 13S13E17SWNW: 7.7 Acres ON
Taxlot 600, 13S13E17SESW: 9.8 Acres ON
Taxlot 600, 13S13E17NESW: 2.6 Acres ON

- Canals
- Taxlots
- Claim of Beneficial Use
- Cert 72279 & 72281
- Cert 88876
- All Other Certs



1 inch = 400 feet

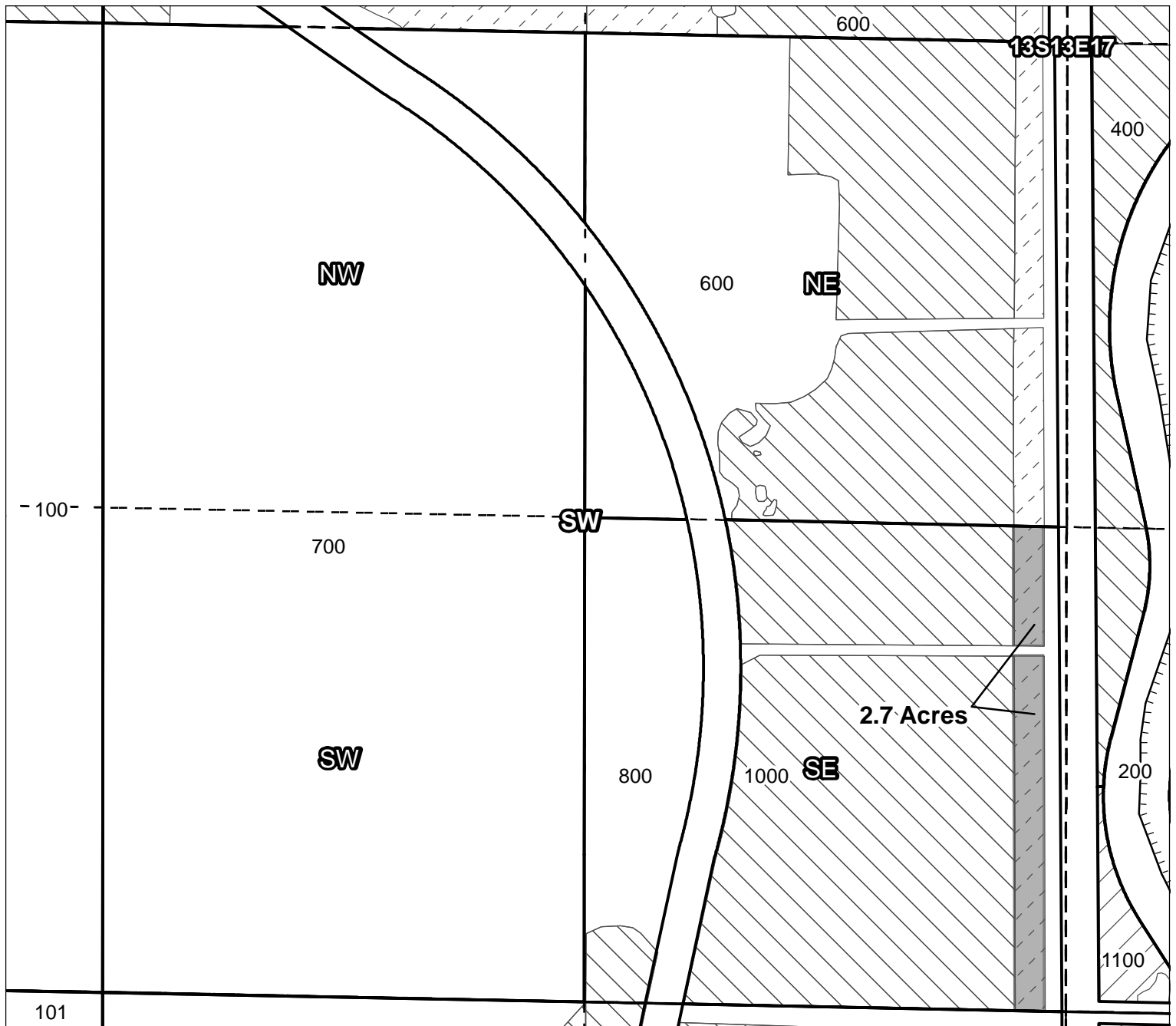
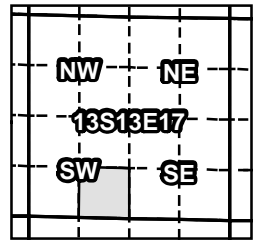
Prepared by Geo-Spatial Solutions Inc. | August 2015

North Unit Irrigation District

Claim of Beneficial Use - CW-75

Certificates: CW-75

for Roger & Patricia E Cunningham



Taxlot 1000, 13S13E17SESW: 2.7 Acres ON

- Canals
- Taxlots
- Claim of Beneficial Use
- Cert 72279 & 72281
- Cert 88876
- All Other Certs



1 inch = 400 feet

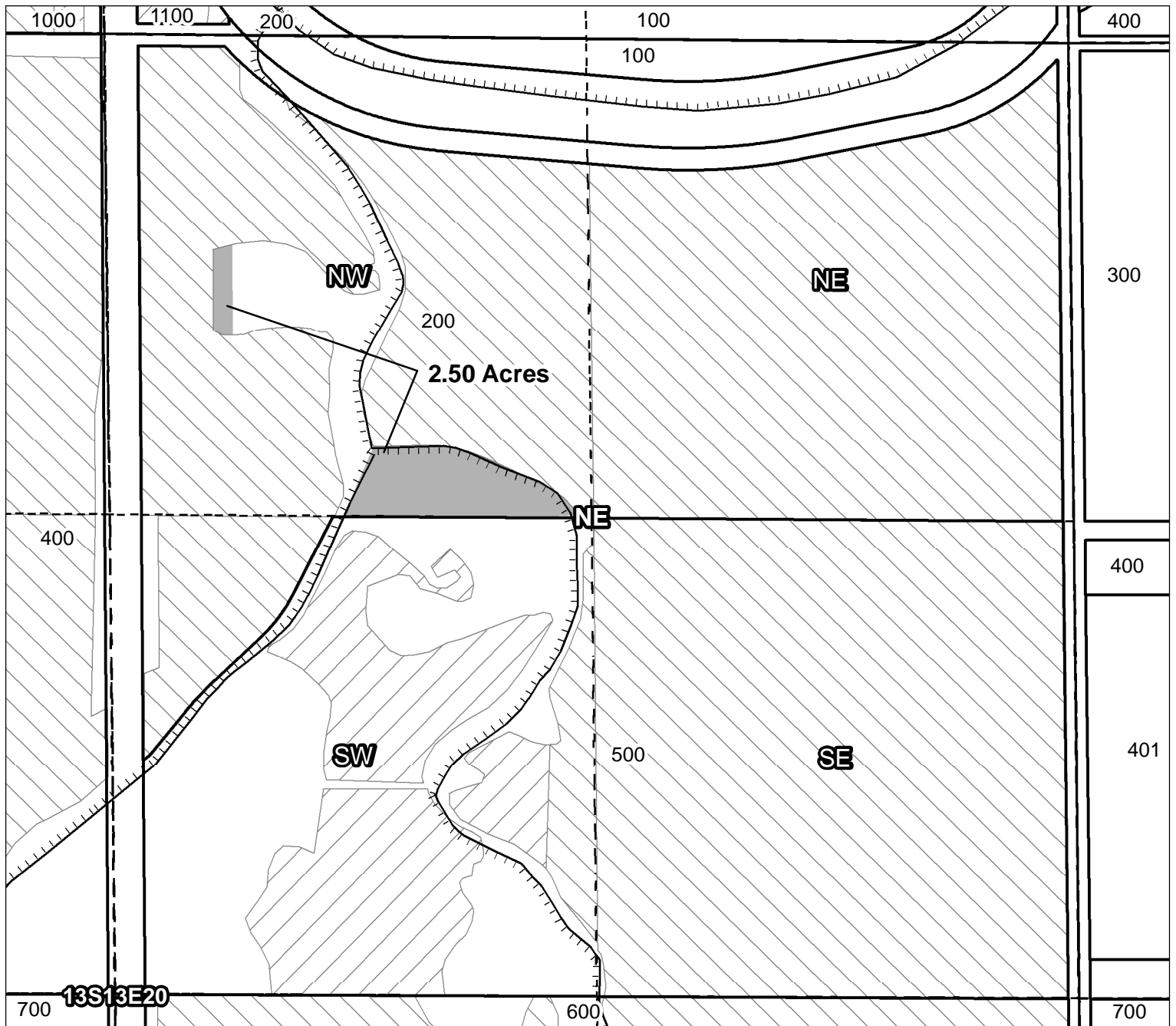
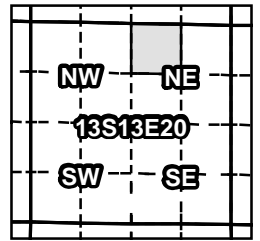
Prepared by Geo-Spatial Solutions Inc. | April 2015

North Unit Irrigation District

Claim of Beneficial Use - CW-75

Certificates: CW-75

for Jerry L. & Nancy H. Klatt



Taxlot 200, 13S13E20NWNE: 2.50 Acres ON

- Canals
- Taxlots
- Claim of Beneficial Use
- Cert 72279 & 72281
- Cert 90177
- All Other Certs



1 inch = 400 feet

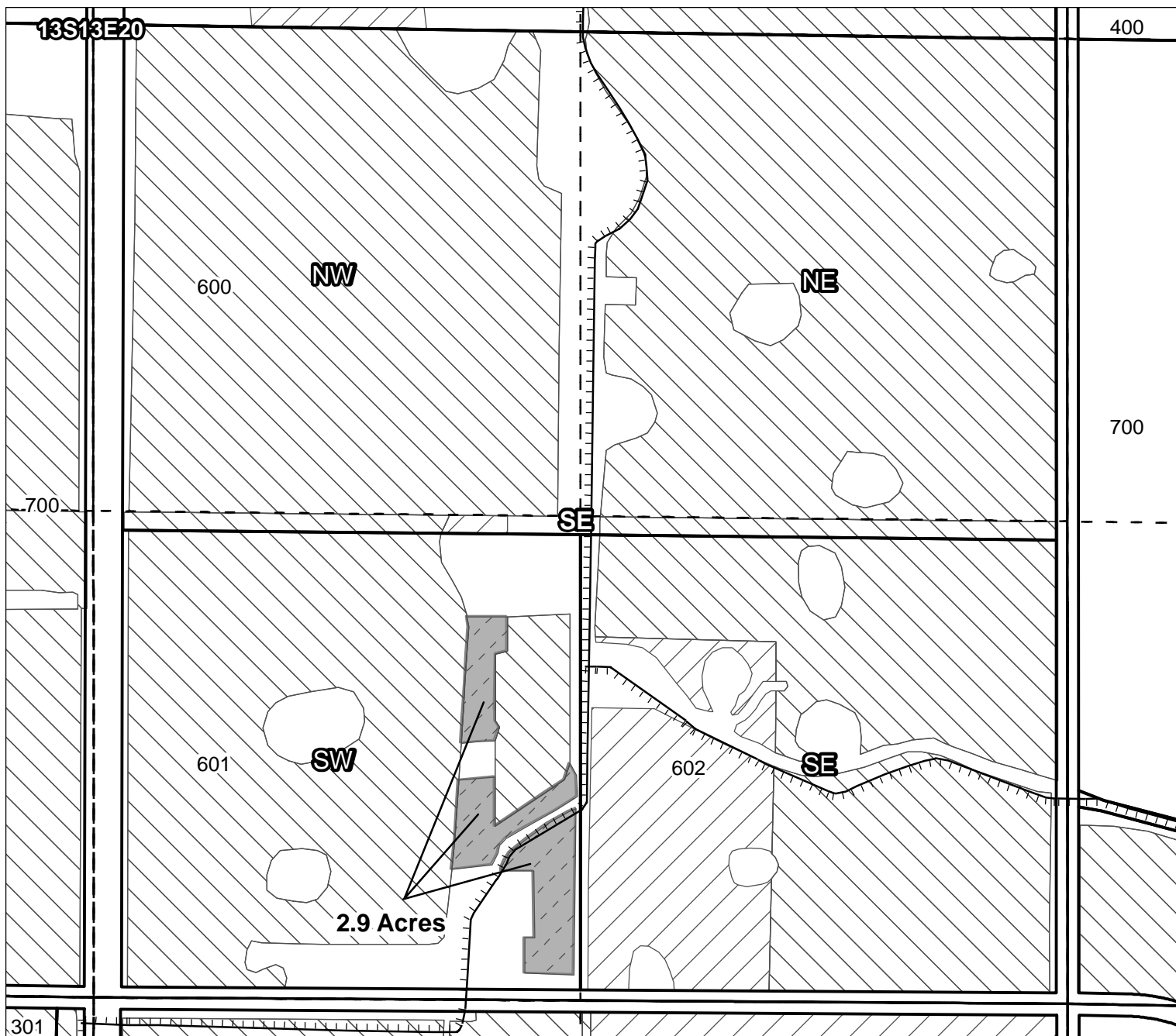
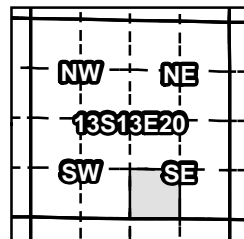
Prepared by FireWhat Inc. | September 2016

North Unit Irrigation District

Claim of Beneficial Use - CW-75

Certificates: CW-75

for Janell J. Powell & Dennis T. Bjelland



Taxlot 601, 13S13E20SWSE: 2.9 Acres ON

- Canals
- Taxlots
- Claim of Beneficial Use
- Cert 72279 & 72281
- Cert 88876
- All Other Certs



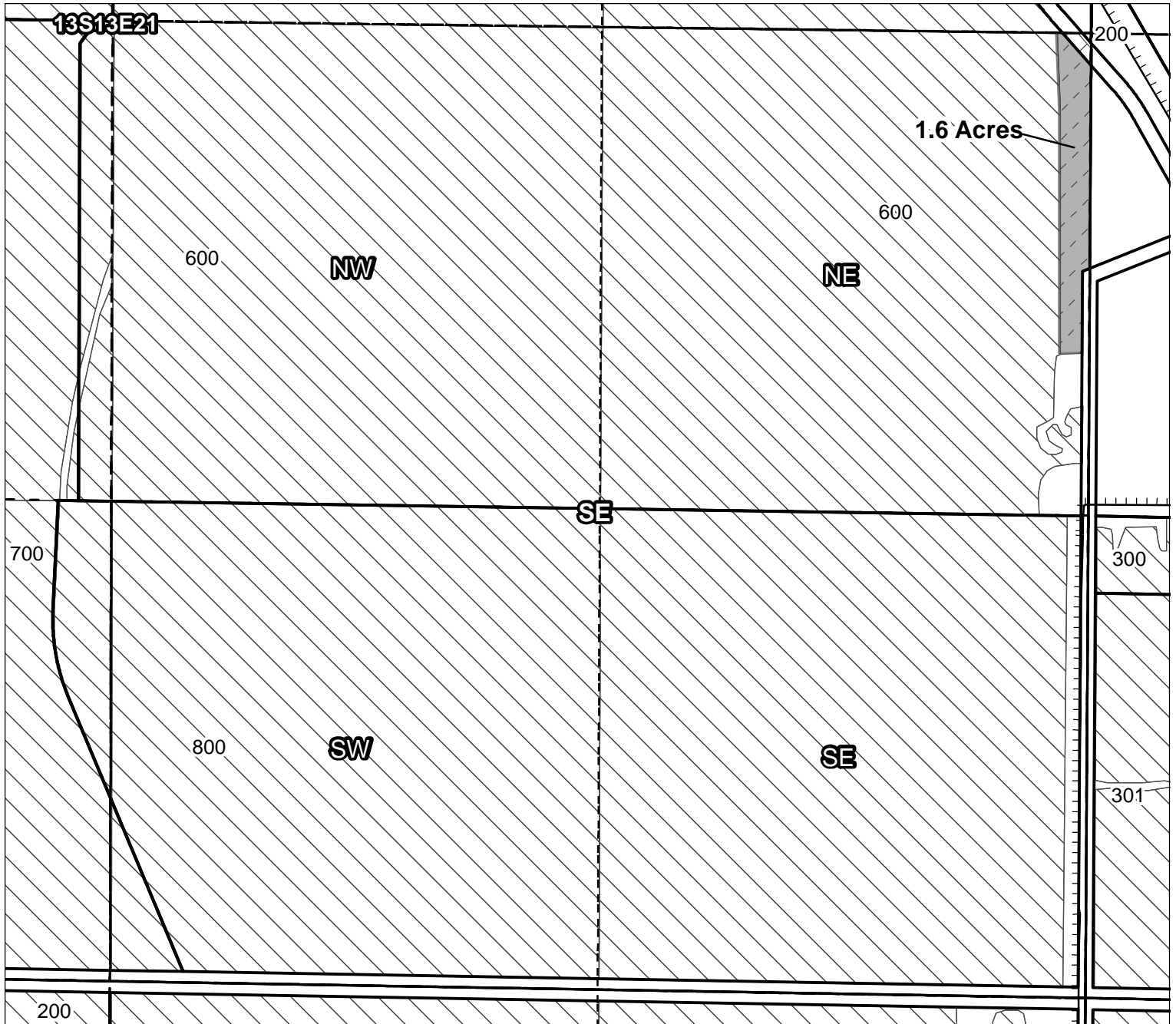
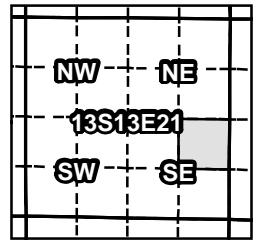
1 inch = 400 feet

North Unit Irrigation District

Claim of Beneficial Use - CW-75

Certificates: CW-75

for Bare, K.C. & Elizabeth C



Taxlot 600, 13S13E21NESE: 1.6 Acres ON

- Canals
- Taxlots
- Claim of Beneficial Use
- Cert 72279 & 72281
- Cert 88876
- All Other Certs



1 inch = 400 feet

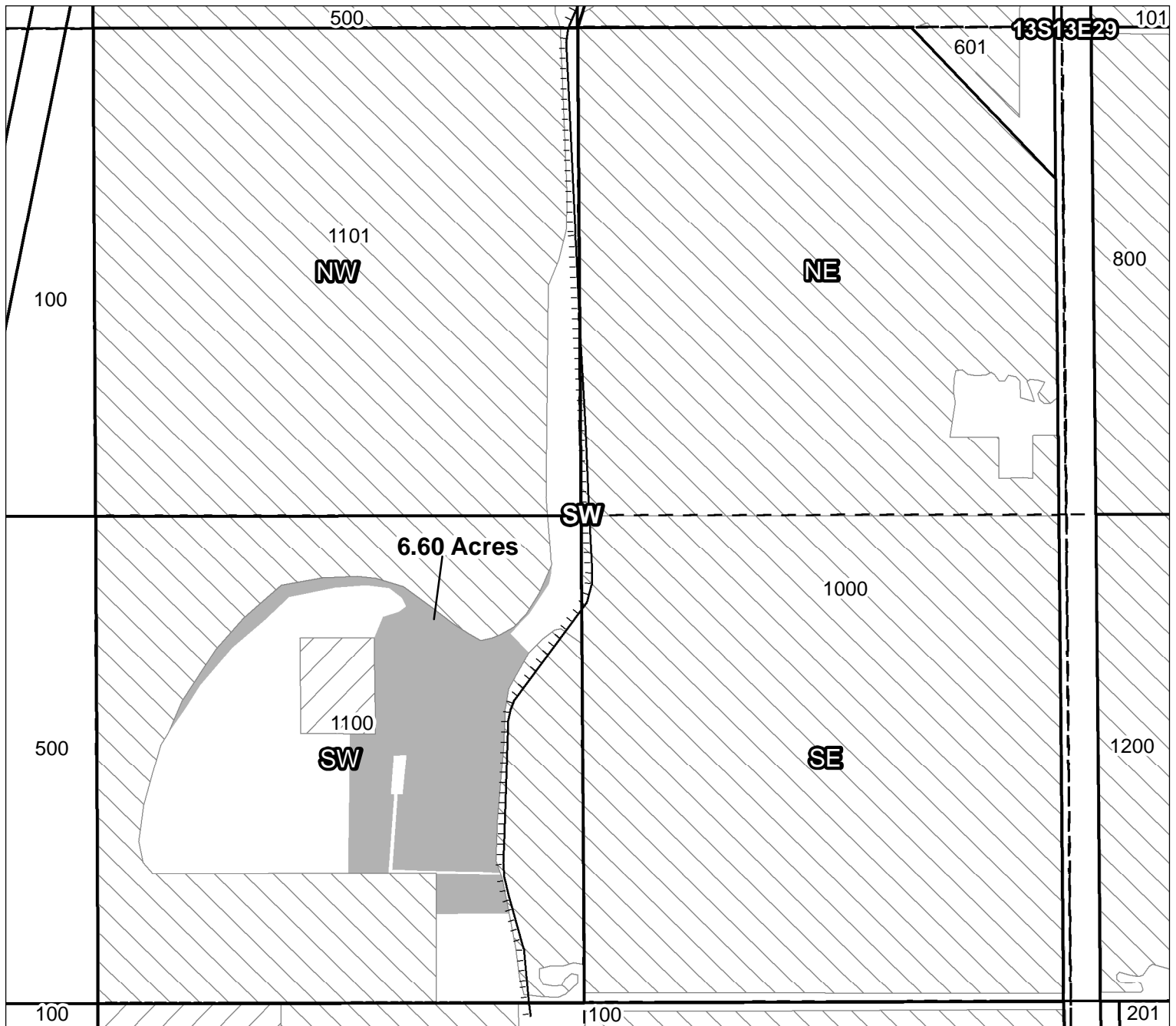
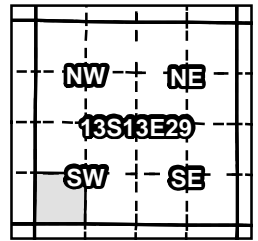
Prepared by Geo-Spatial Solutions Inc. | April 2015

North Unit Irrigation District

Claim of Beneficial Use - CW-75

Certificates: CW-75

for Keith DF. & Marilee Ann Olson Trust



Taxlot 1100, 13S13E29SWSW: 6.60 Acres ON

- Canals
- Taxlots
- Claim of Beneficial Use
- Cert 72279 & 72281
- Cert 90177
- All Other Certs



1 inch = 400 feet

Prepared by FireWhat Inc. | September 2016