








**T20S, R22E
SECTIONS 25 & 36, WM**

CROOK COUNTY, OREGON




0 1,320
Feet

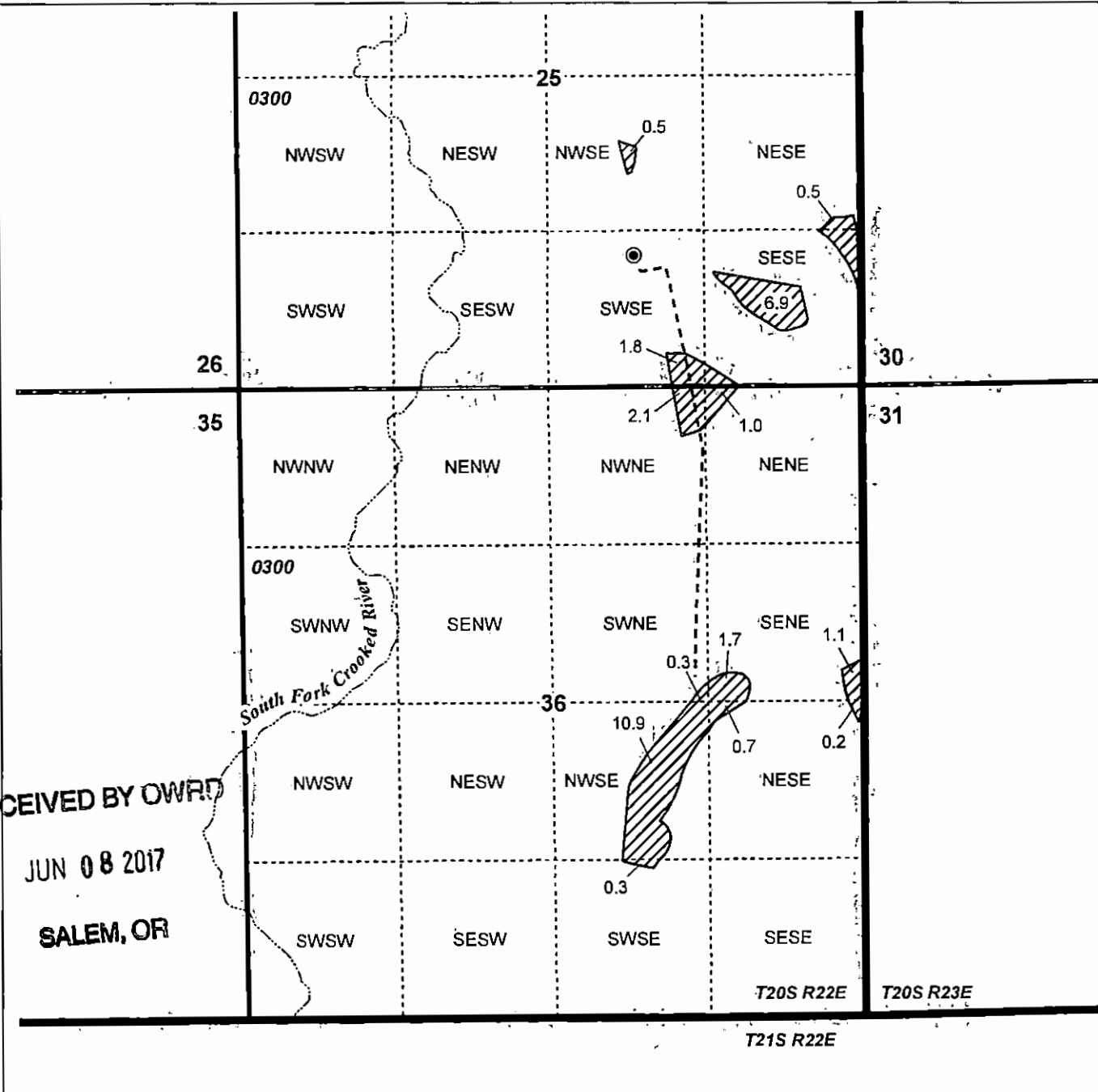
1" = 1,320'

-  POU Irrigation
-  Township
-  Section
-  Quarter Quarter
-  Stream
-  Buried pipeline
-  GI Well #3

WELL LOCATION:
1,100' N, 1,940' W OF SE COR SEC 25



RENEWAL DATE 12/31/2017



RECEIVED BY OWRD
JUN 08 2017
SALEM, OR

**CLAIM OF BENEFICIAL USE
GI Ranch**

T-10053

NOTE: THIS MAP IS NOT INTENDED TO
PROVIDE LEGAL DIMENSIONS OR LOCATIONS
OF PROPERTY OWNERSHIP LINES.

PROJECT #17004

MAY 9, 2017

WATER RIGHT SERVICES, LLC
PO BOX 1830, BEND, OR 97709
CCB# 197121 www.oregonwater.us
541-389-2837 JOHNSHORT@USA.COM