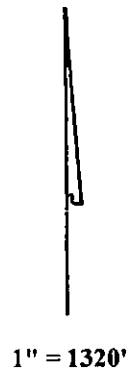
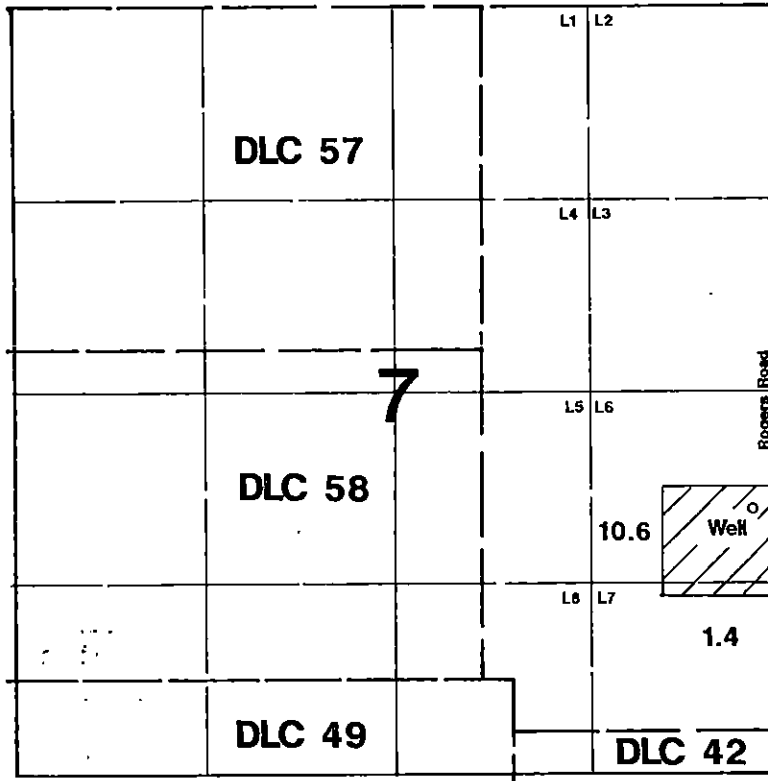


T.8S. R.4W., W.M

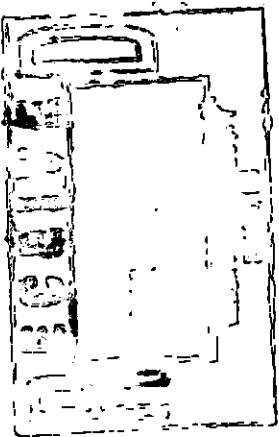


1" = 1320'



Area Irrigated

Well is located 760'S & 200'W from the E 1/4 corner of Section 7.



Final Proof Survey

Application #: G-13534 Permit #: G-12273

In Name Of

James R. Thompson

Surveyed on January 27, 2000 by JM Schuette

This Map Was Prepared For The Purpose Of Identifying The Location Of A Water Right Only And Is Not Intended To Provide Legal Dimensions Or Location Of Property Ownership Lines.

