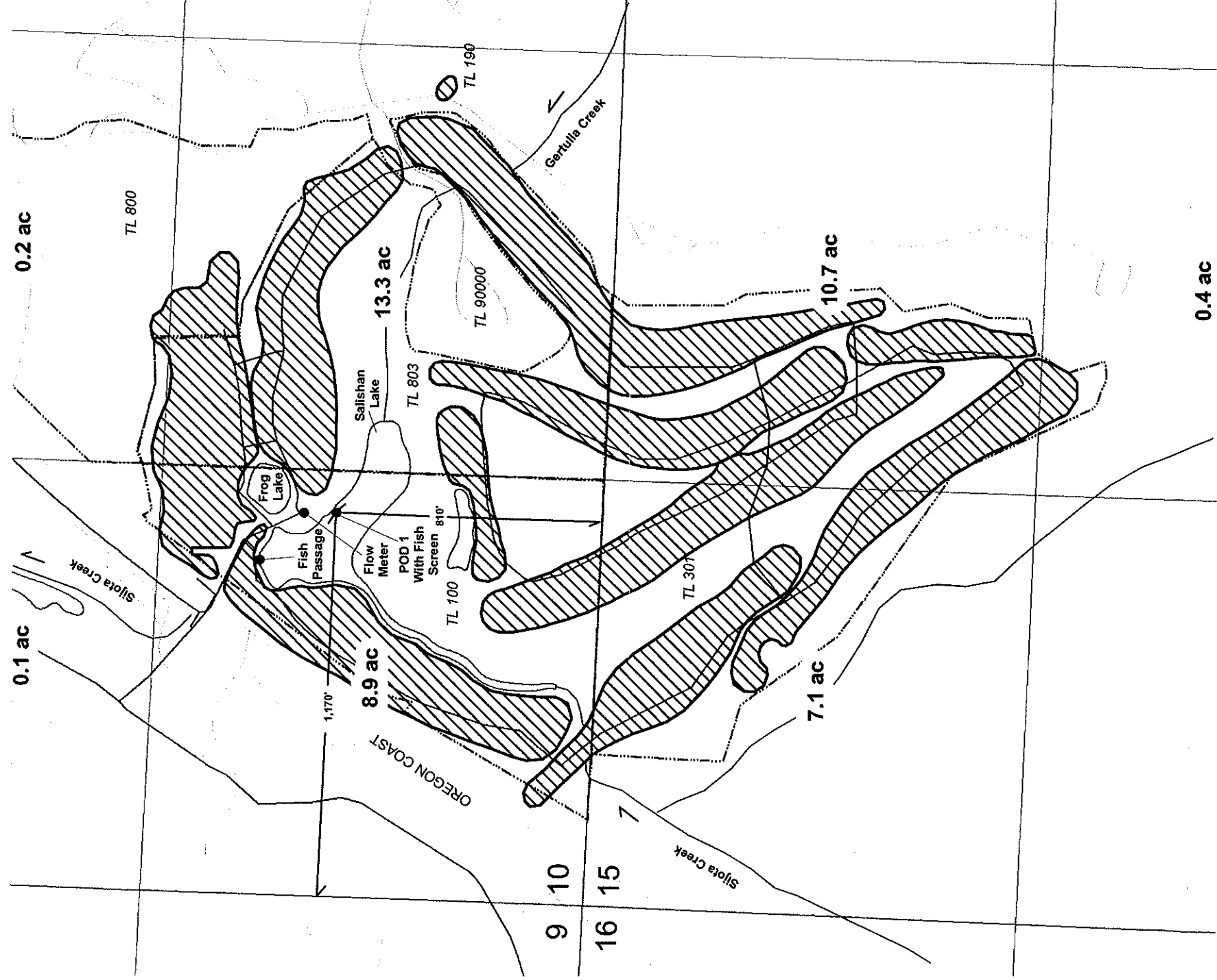


**Claim of Beneficial Use Map
 Section 10 and Section 15, T8S, R11W, WM
 Lincoln County, Oregon
 Application S-74295 Permit No. S-52695**



POD 1: Located 810' N and 1,170' E from the SW corner of Sec 10

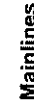
Explanation




Place of Use (40.7 acres)



Tax Lots




Mainlines



RECEIVED

MAY 06 2013

WATER RESOURCES DEPT
 SALEM, OREGON



Salishan Golf Links

State Plane Projection Oregon North FIPS (9601)
 North American Datum of 1983 (NAD83)
 Prepared April 3, 2013

Sources: C-Tech Solutions, Inc. (CADD file, 2007);
 Oregon Imagery Explorer (WMS Service, 2011);
 BIM_Cad(NSD) PLSS (GeoCommunicator LSIS,
 2013); The Oregon Map (ORMAP, 2013)



This map was prepared for the purpose of
 identifying the location of a water right only and
 is not intended to provide a legal description or
 location of property ownership lines.