


FINAL PROOF SURVEY

CLAIM OF BENEFICIAL USE

APPLICATION G-13829

PERMIT G-12700

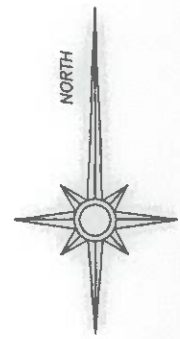
IN THE NAME OF STANLEY D. AND MARJORIE C. ROBSON



AREA IRRIGATED UNDER PERMIT G-12700

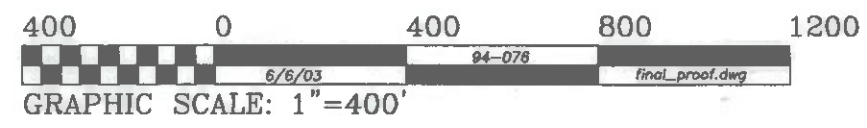


APPROXIMATE LOCATION BURIED MAINLINES



RECEIVED
OCT 02 2003
WATER RESOURCES DEPT.
SALEM, OREGON

THIS MAP IS FOR THE PURPOSE OF IDENTIFYING THE LOCATION OF THE WATER RIGHT.
IT IS NOT INTENDED TO PROVIDE LEGAL DIMENSIONS OR LOCATIONS OF PROPERTY
OWNERSHIP LINES.



Fred A. Ast, Jr. and Associates

250 W. Cascade Avenue

P.O. Box 751

Sisters, Oregon 97759

541-549-7851