

Farmers Irrigation District Fertilization Use Permit 44002

Townships 2 and 3 North, Range 10 East, W.M.

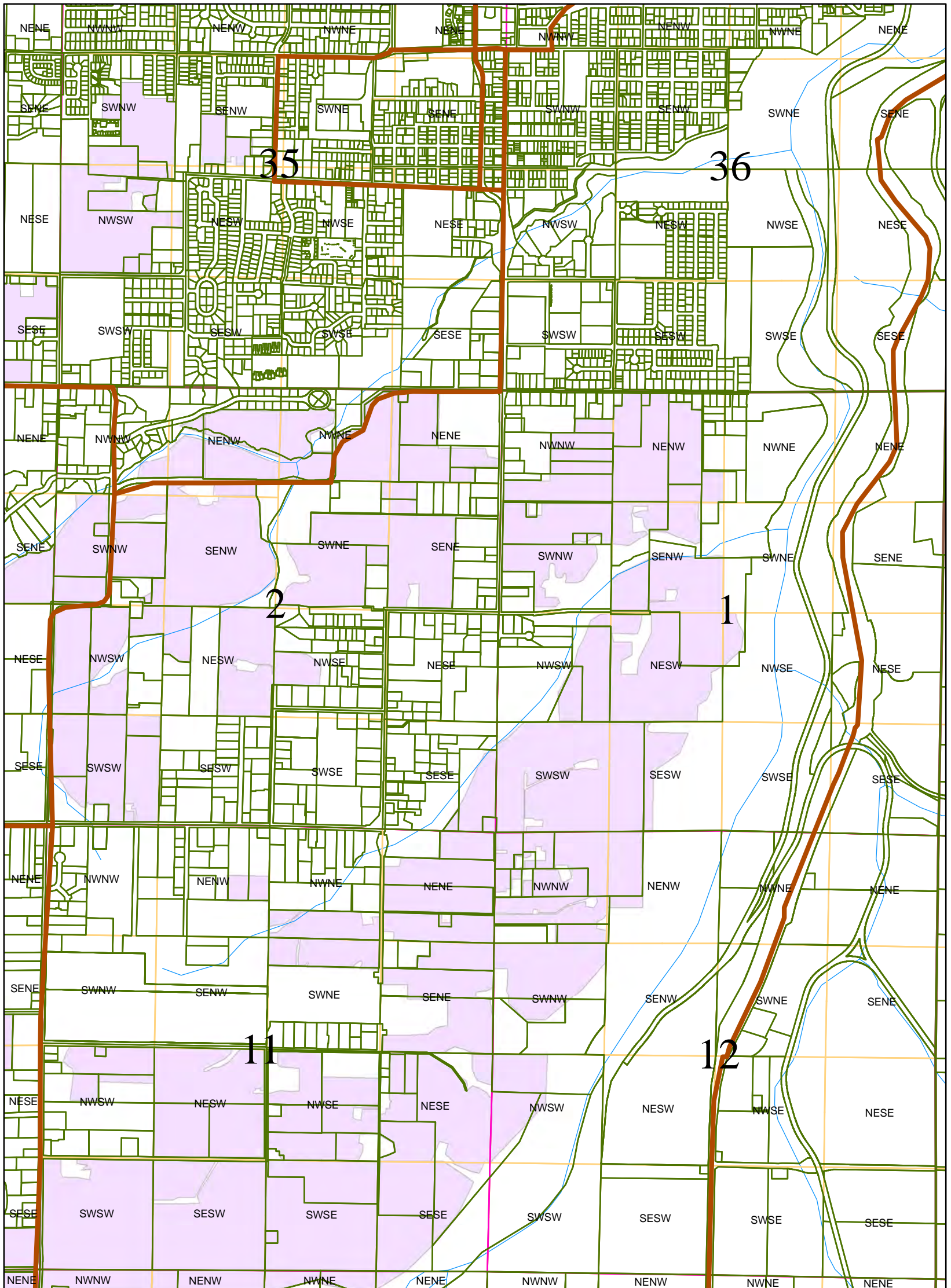


Permits

 44002

FINAL PROOF MAP

1 inch = 1,320 feet



This map is not intended to provide legal dimensions or locations of property ownership lines

Farmers Irrigation District Fertilization Use Permit 44002

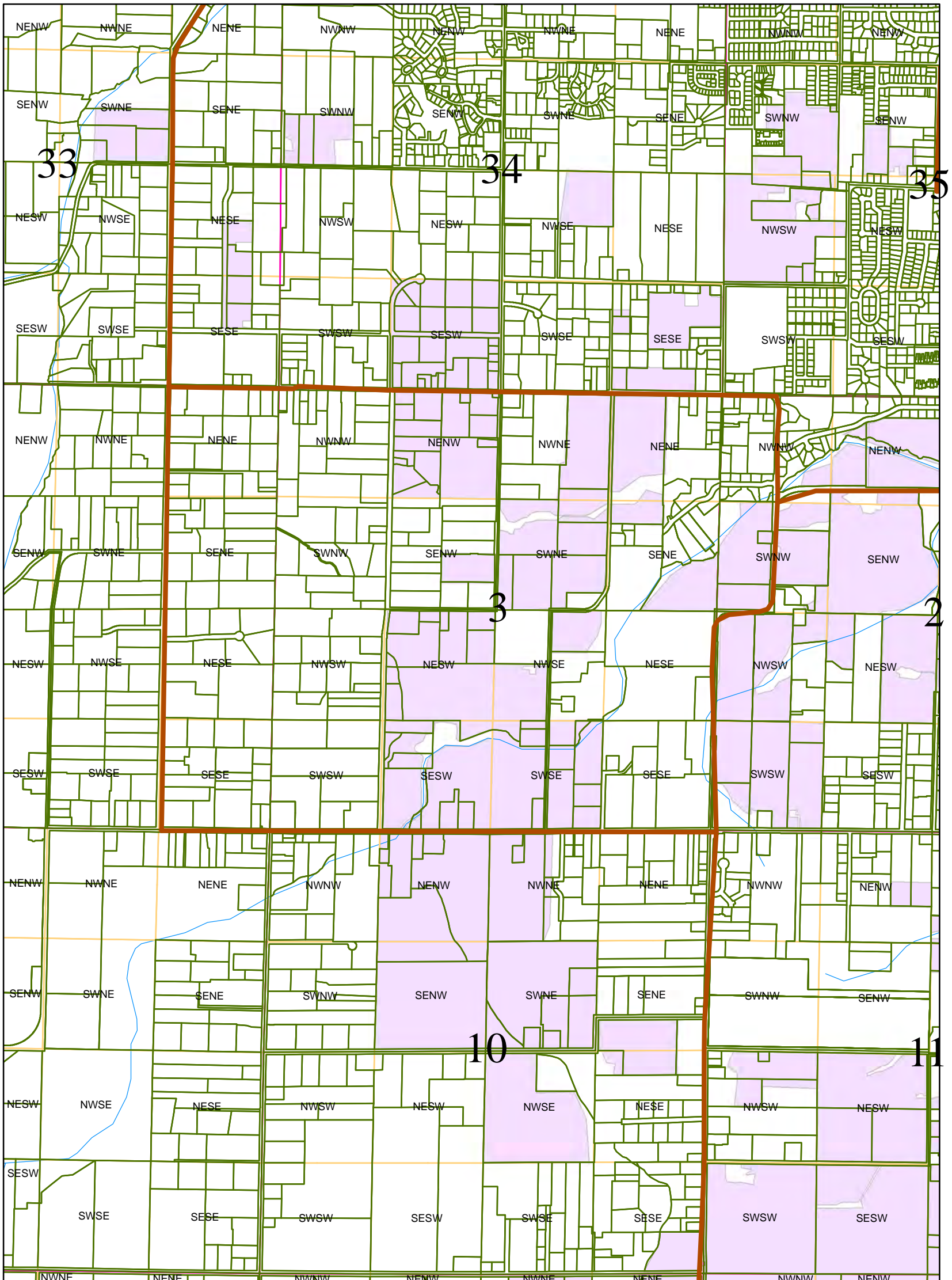
Townships 2 and 3 North, Range 10 East, W.M.

pous
Permits
44002

FINAL PROOF MAP



1 inch equals 1,320 feet



This map is not intended to provide legal dimensions or locations of property ownership lines

Farmers Irrigation District Fertilization Use Permit 44002

Township 2 North, Range 10 East, W.M.

FINAL PROOF MAP

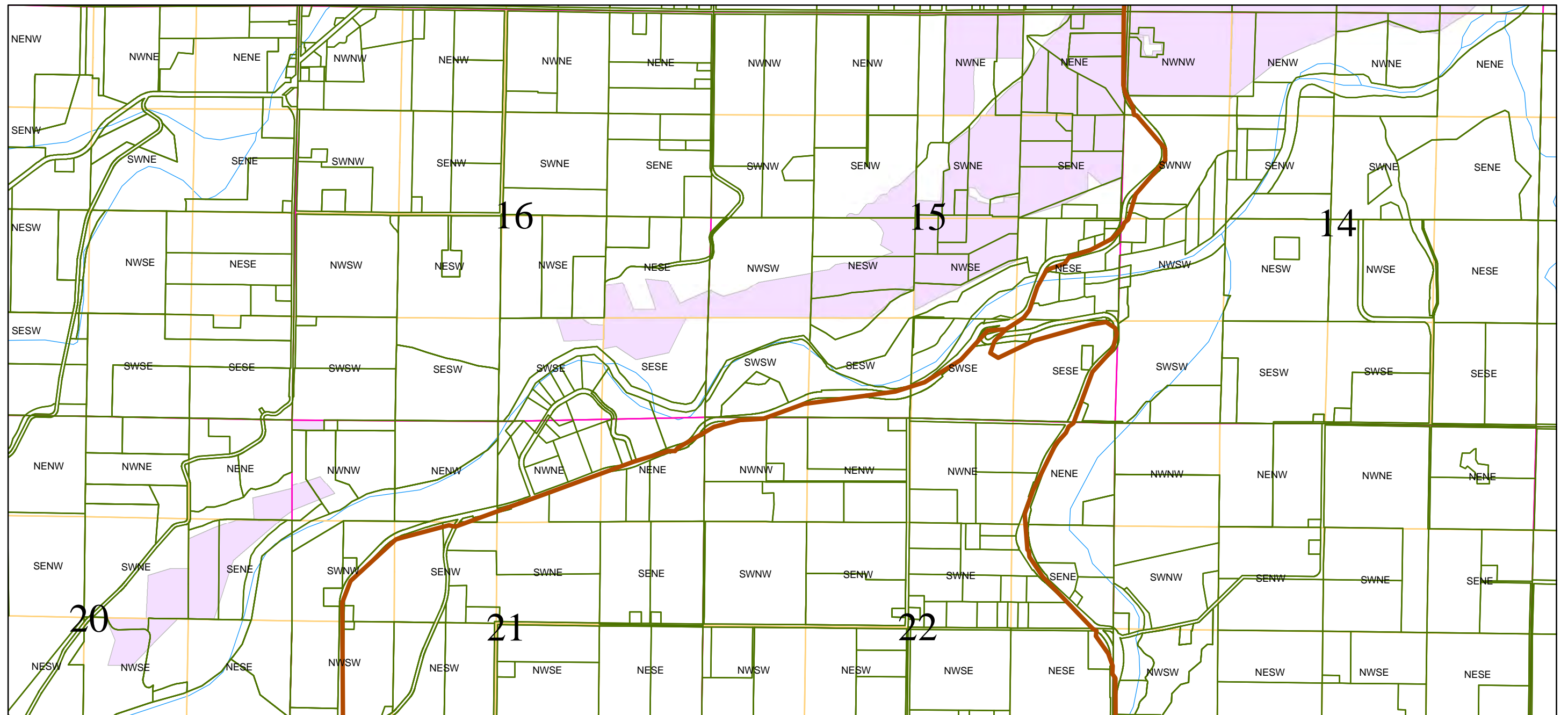


Permits

 44002

1 inch equals 1,320 feet

This map is not intended to provide legal dimensions or locations of property ownership lines



Farmers Irrigation District Temperature Control Permit 44002

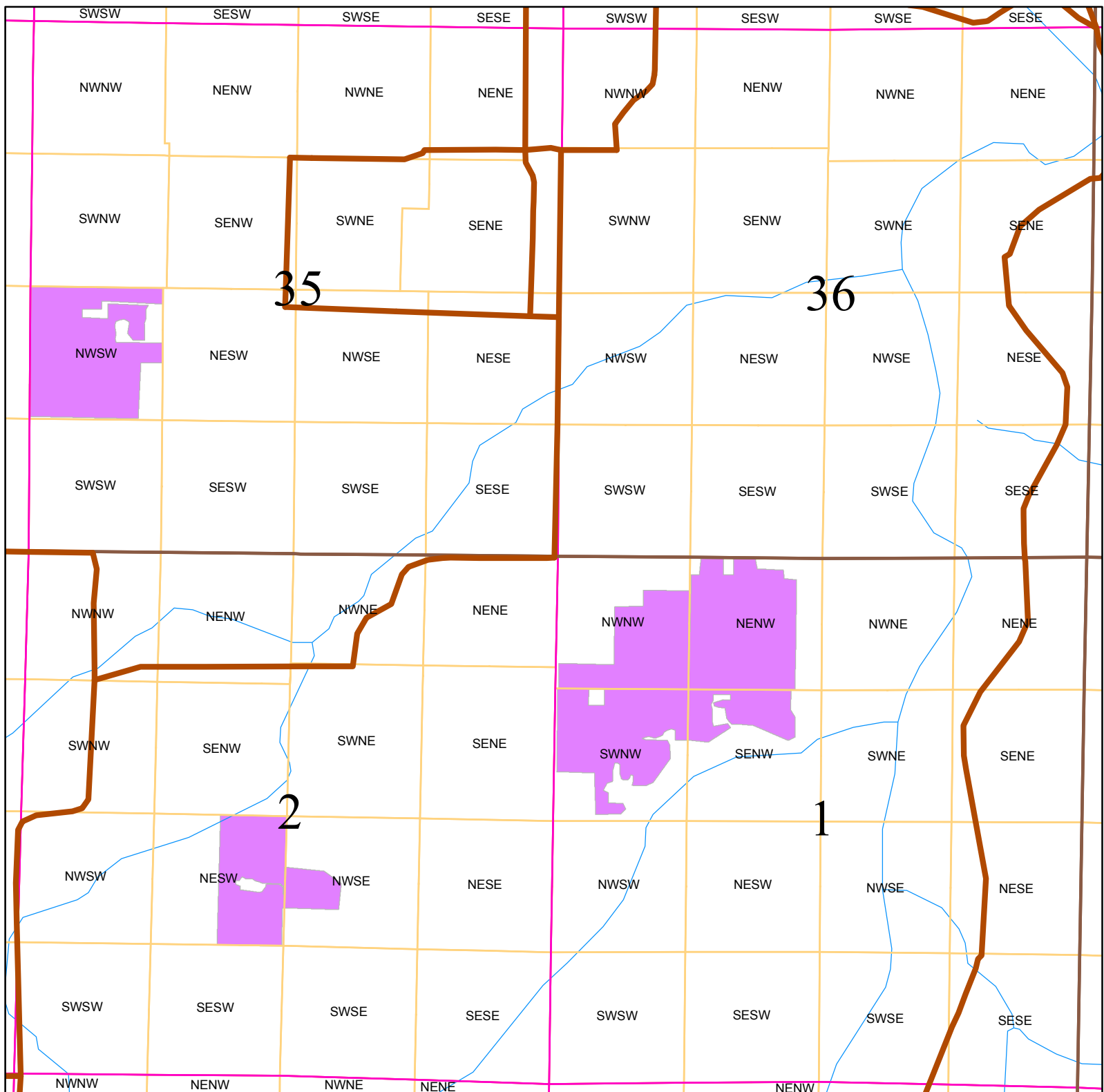
Townships 2 and 3 North, Range 10 East, W.M.

pous
Permits
TC

FINAL PROOF MAP



1 inch equals 1,320 feet



This map is not intended to provide legal dimensions or locations of property ownership lines