

Claim of Beneficial Use

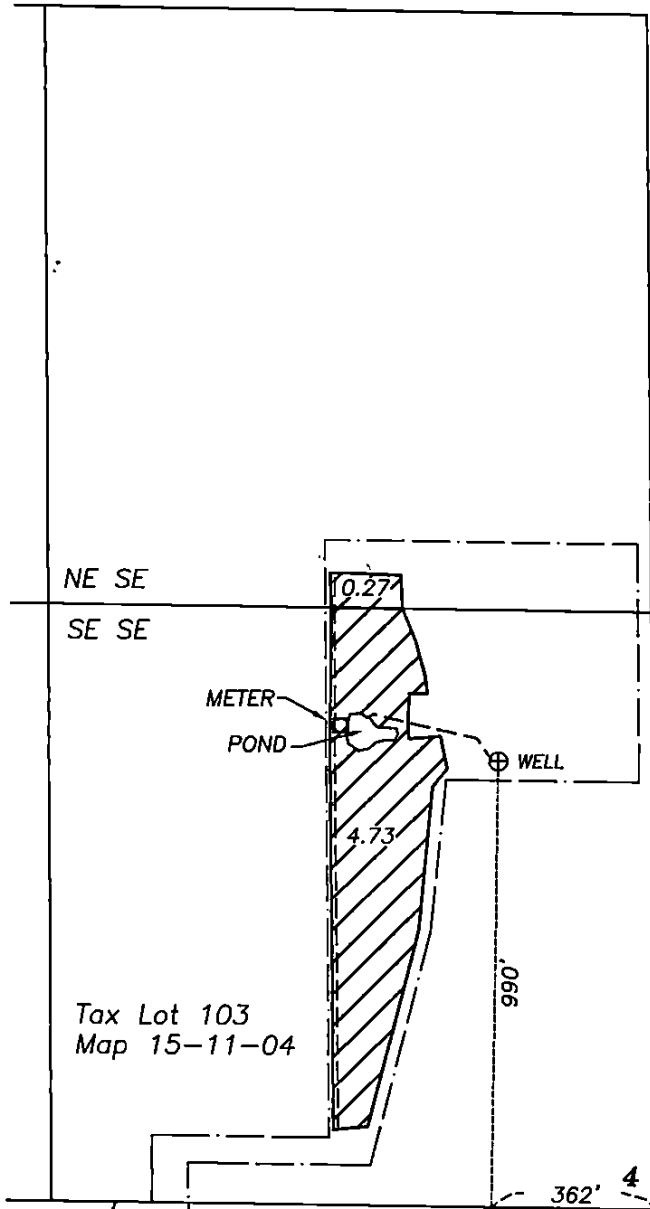
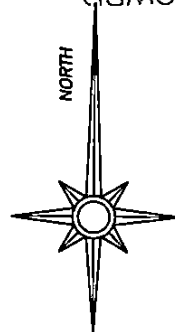
T-10502

in the name of Stephen King

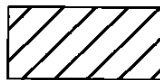
SALEM, OR

OCT 03 2014

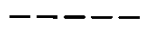
RECEIVED BY OWRD



Tax Lot 103
Map 15-11-04



Water beneficially used under
T-10502 (Certificate 61097,
Priority date 3/4/1980)



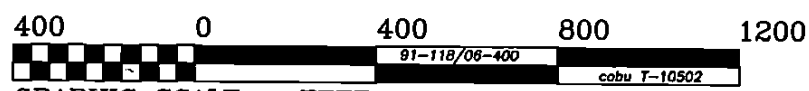
Buried mainline

6/18/2014



Renewal date: 6/30/2014

Section 4
T15S, R11E, W.M.
Deschutes Co., OR



GRAPHIC SCALE - FEET

THIS MAP IS FOR THE PURPOSE OF IDENTIFYING THE LOCATION OF THE WATER RIGHT. IT IS NOT INTENDED TO PROVIDE LEGAL DIMENSIONS OR LOCATIONS OF PROPERTY OWNERSHIP LINES.

Fred A. Ast Jr., & Assoc. P.O. Box 751 Sisters, OR 97759 541-549-7851