

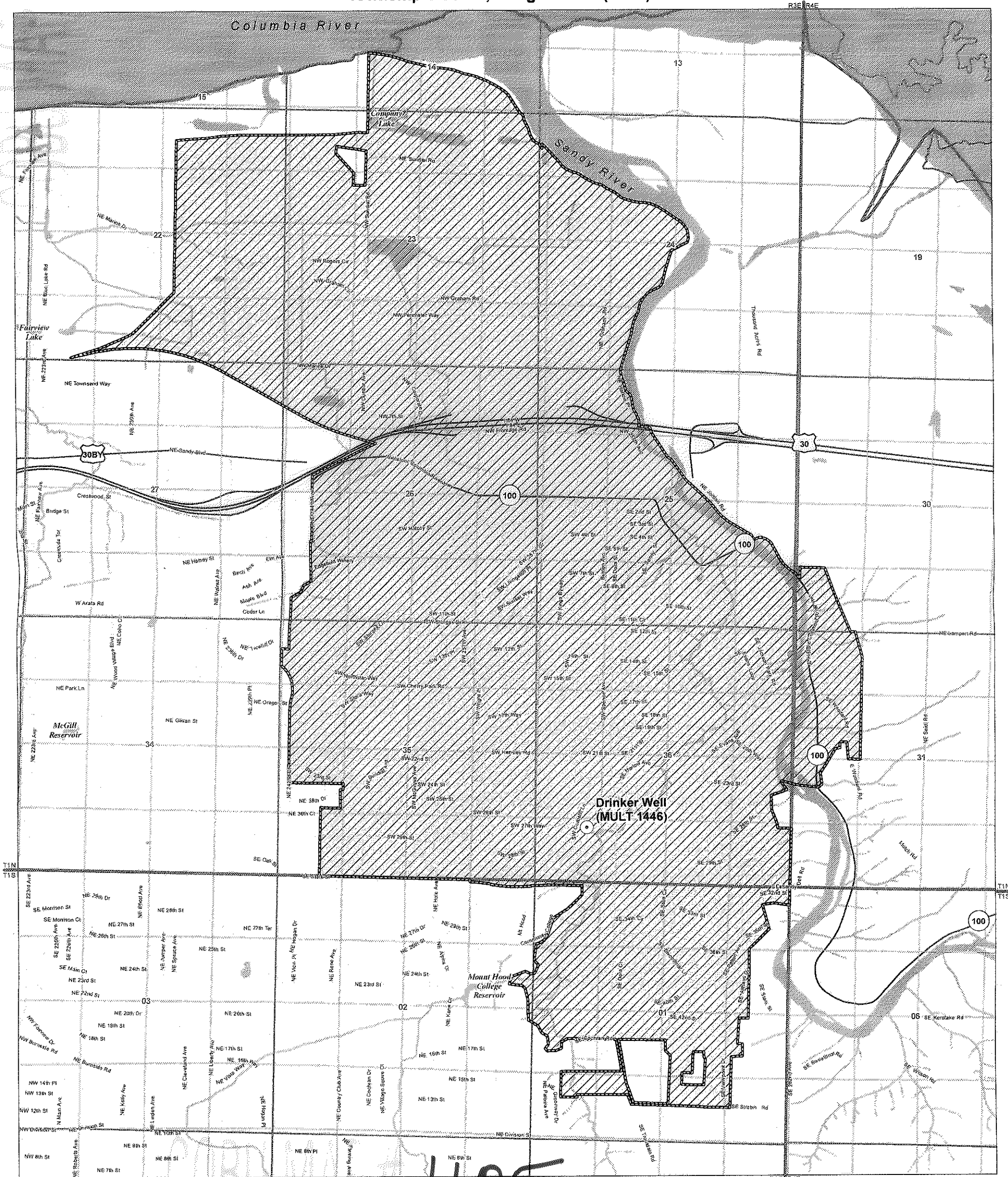


1105

# Claim of Beneficial Use - Place of Use Map Transfer T-3119

## Water Right in the Name of City of Troutdale Multnomah County

### Township 1 North, Range 3 and 4 East; Township 1 South, Range 3 East (W.M.)




1105

#### LEGEND

- Point of Appropriation (POA)
- Place of Use (POU)
- Troutdale City Corporate Limits
- Street
- Watercourse, Perennial
- Watercourse, Intermittent
- Waterbody

RECEIVED  
JUL 03 2017  
OWRD

#### Certified Water Rights Examiner Stamp

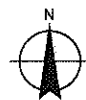


#### DISCLAIMER

This map was prepared for the purpose of identifying the location of a water right only and it is not intended to provide legal dimensions or location of property ownership lines.

#### MAP NOTES

Date: May 31, 2017  
Data Sources: OWRD, US BLM, USGS, OGIC, ESRI  
Prepared By: GSI Water Solutions, Inc.



0 1,000 2,000  
1 inch = 2,000 feet

