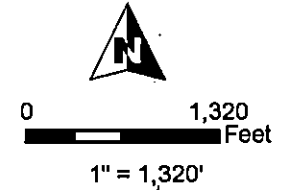
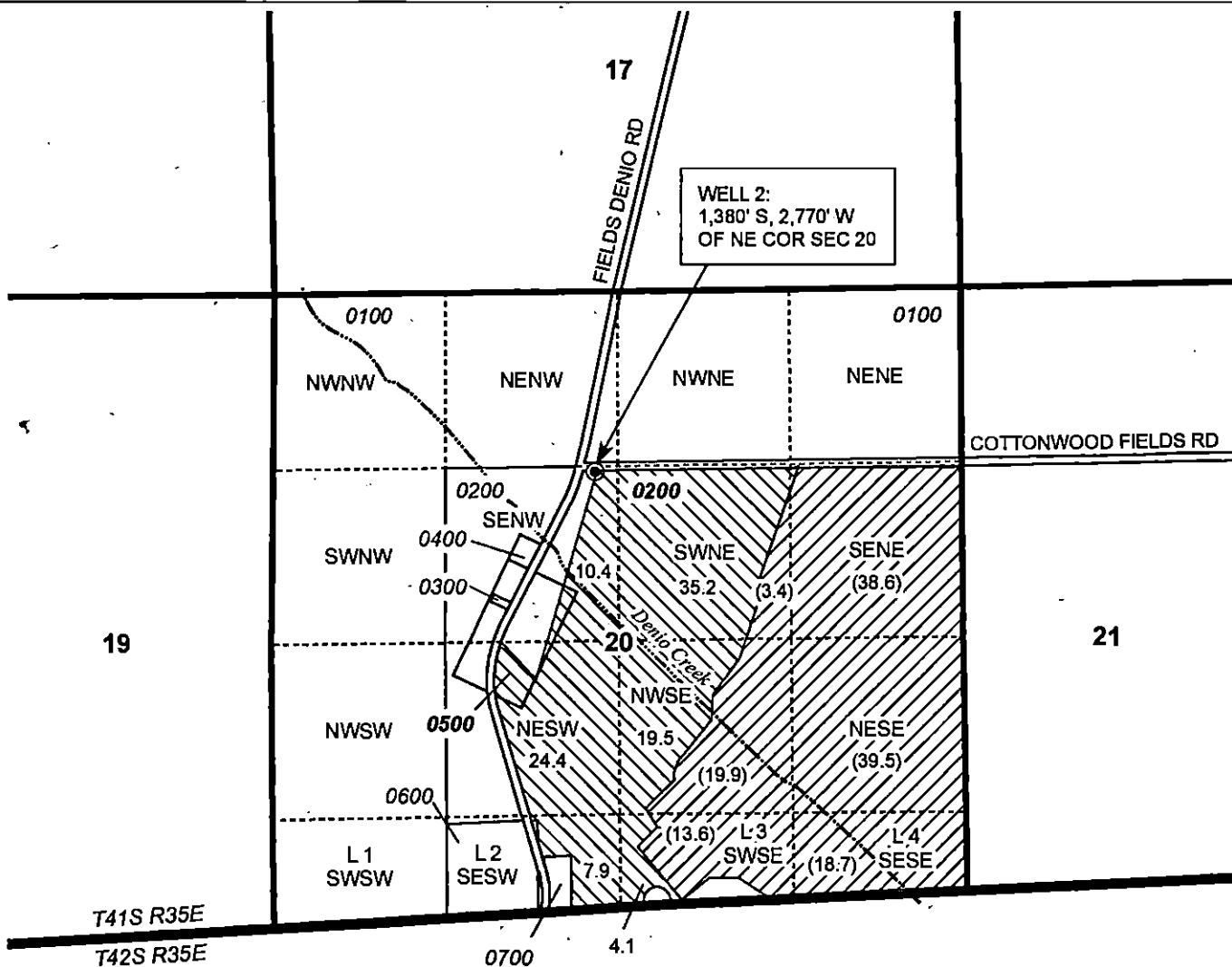









**T41S, R35E,
SECTION 20, WM
HARNEY COUNTY, OREGON**




-  POU IR
-  POU IS
-  Township
-  Section
-  Quarter Quarter
-  Tax Lot
-  Well

RECEIVED BY OWRD

AUG 09 2017

SALEM, OR



RENEWAL DATE 12/31/2016

CLAIM OF BENEFICIAL USE
William Moser

AP G-8939

Permit G-8329

NOTE: THIS MAP IS NOT INTENDED TO
PROVIDE LEGAL DIMENSIONS OR LOCATIONS
OF PROPERTY OWNERSHIP LINES.

July 28, 2017

WATER RIGHT SERVICES, LLC

PO BOX 1830, BEND, OR 97709

CCB# 197121 www.oregonwater.us

541-389-2837 JOHNSHORT@USA.COM