

Cobu Map 880

880

T8N, R6W & T8N, R5W
T7N, R6W & T7N, R5W
W.M.

CLATSOP & COLUMBIA COUNTIES

Claim of Beneficial Use
UNDER

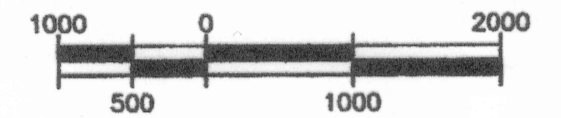
Application S-87713 Permit S-54776

IN THE NAME OF

Westport Water Association

NOTE: This map is not intended to provide legal dimensions or locations of property ownership lines.

July 14, 2013
SCALE: 1" = 1320'

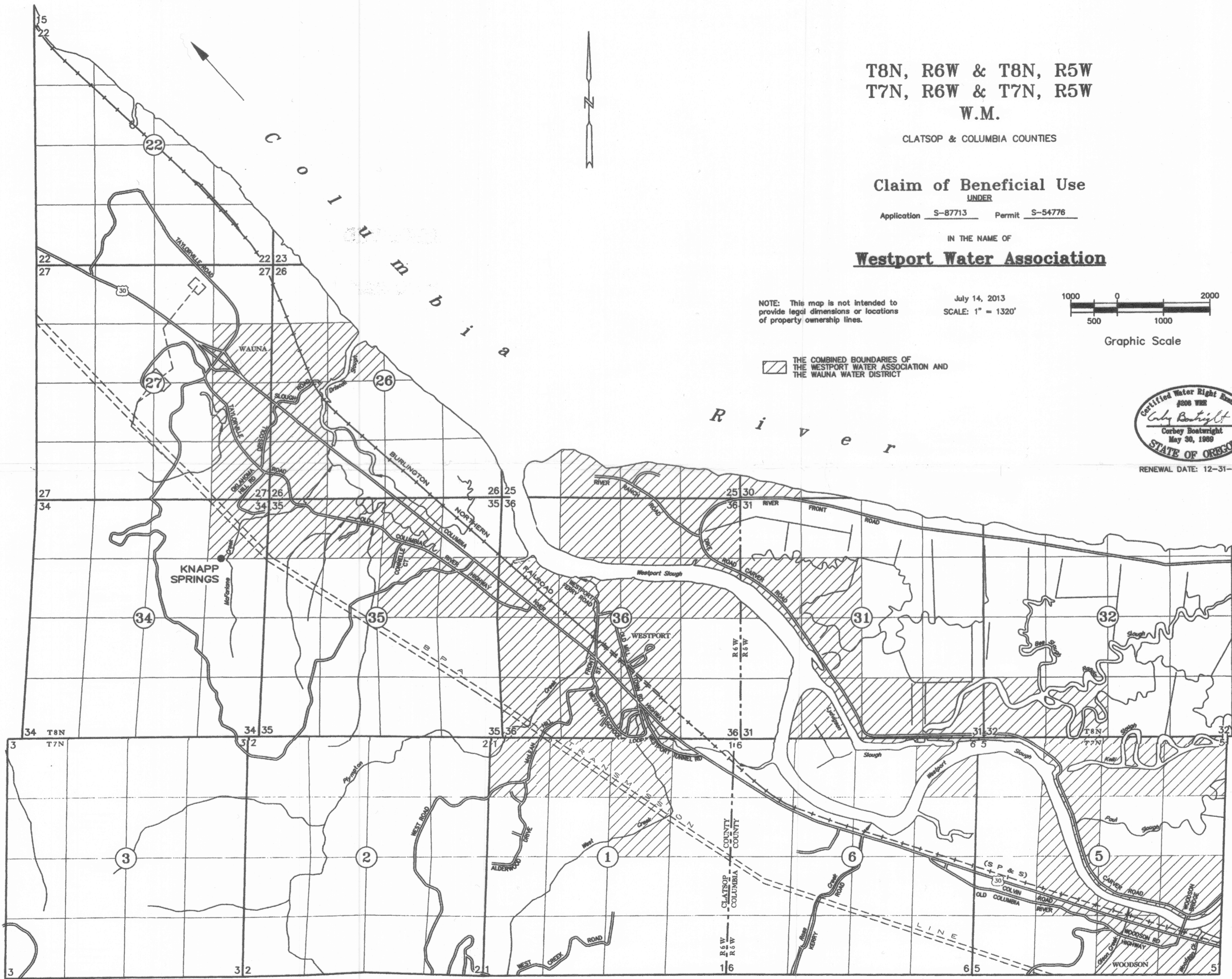


Graphic Scale

THE COMBINED BOUNDARIES OF THE WESTPORT WATER ASSOCIATION AND THE WAUNA WATER DISTRICT

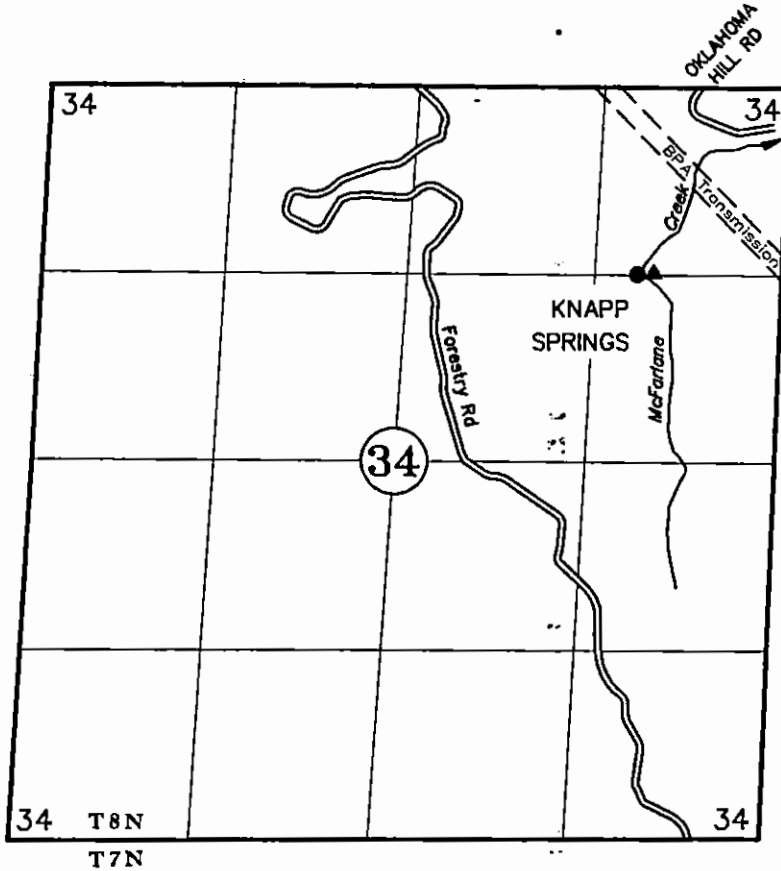


RENEWAL DATE: 12-31-2015



T8N, R6W WM

CLATSOP COUNTY



- KNAPP SPRINGS: 1050' W & 1285' S of NE COR SEC 34
- ▲ METER (in pumphouse): 990' W & 1285' S of NE COR SEC 34

RECEIVED

DEC 11 2014

WATER RESOURCES DEPT
SALEM, OREGON

Claim of Beneficial Use UNDER

Application S-87713 Permit S-54776

IN THE NAME OF

Westport Water Association

July 14, 2013

SCALE: 1" = 1320'



NOTE: This map is not intended to provide legal dimensions or locations of property ownership lines.

RENEWAL DATE: 12-31-2015