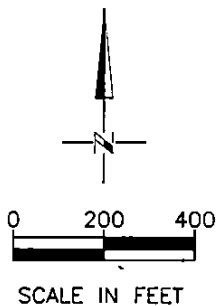
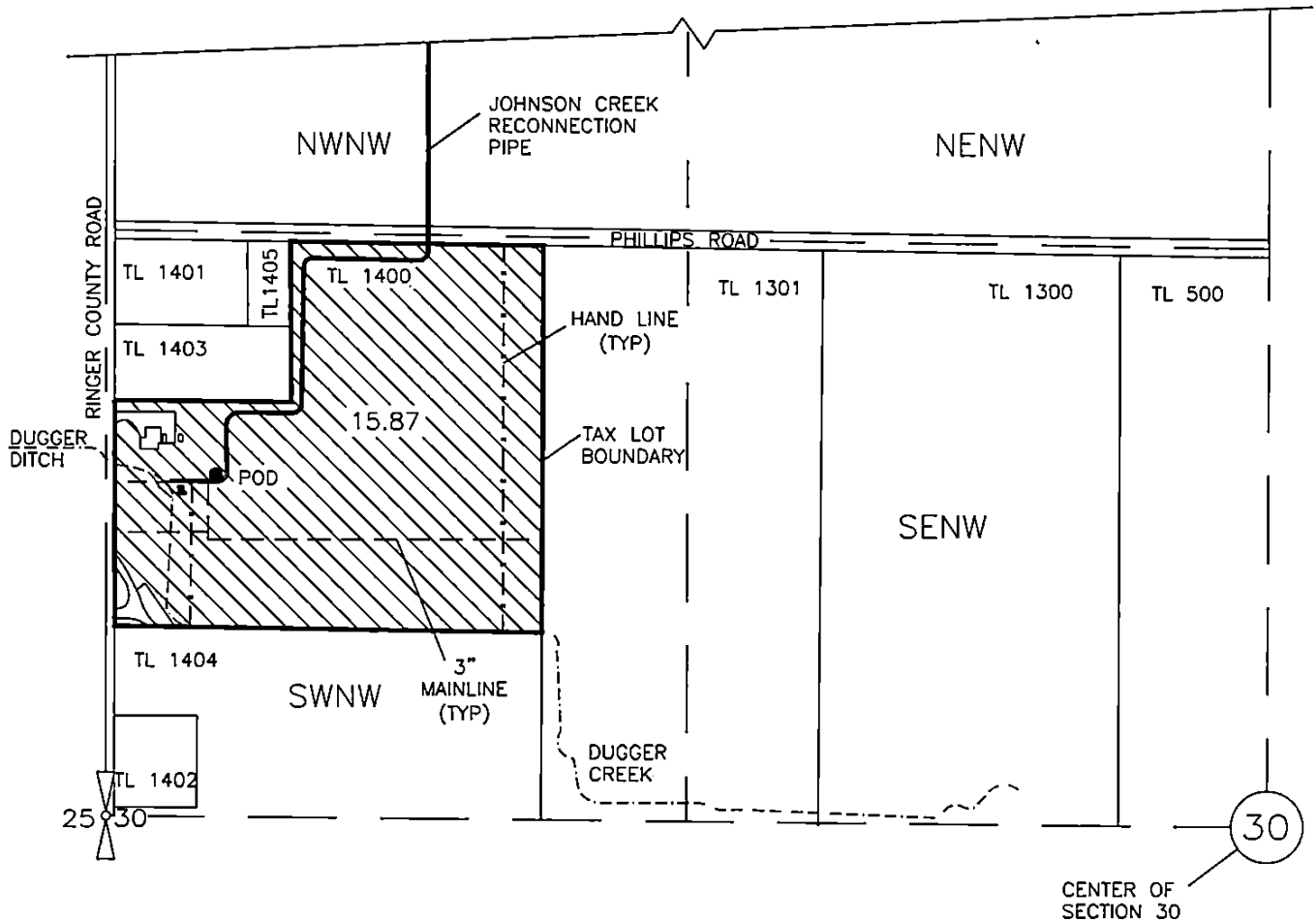


CLAIM OF BENEFICIAL USE MAP  
 FOR APPLICATION S-86881, PERMIT S-54653  
 IN THE NAME OF DAVID LESSER  
 SEC 30, T6N, R35E, W.M., UMATILLA COUNTY




LEGEND



AREA IRRIGATED



POD, 5hp PUMP & FLOW METER.  
 1865 FT SOUTH & 250 FT EAST OF  
 THE NW CORNER OF SECTION 30



RECEIVED BY OWRD

NOTE:  
 THE PURPOSE OF THIS MAP IS TO IDENTIFY THE APPROXIMATE LOCATION OF THE WATER RIGHT. IT IS NOT INTENDED TO PROVIDE INFORMATION RELATIVE TO THE LOCATION OF PROPERTY OWNERSHIP BOUNDARY LINES. PIPELINE SIZES AND LOCATIONS WERE PROVIDED BY FARM PERSONNEL AND HAVE NOT BEEN VERIFIED.

JUN 23 2014

DGV Consulting, PLLC  
 PHONE (509) 627-8717  
 dalevconsulting@gmail.com  
 Date: June 16, 2014

SALEM, OR