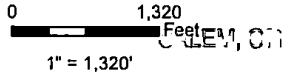













**T15S R16E SECTION 31 &
T16S R15E SECTION 1, WM**

CROOK COUNTY, OREGON

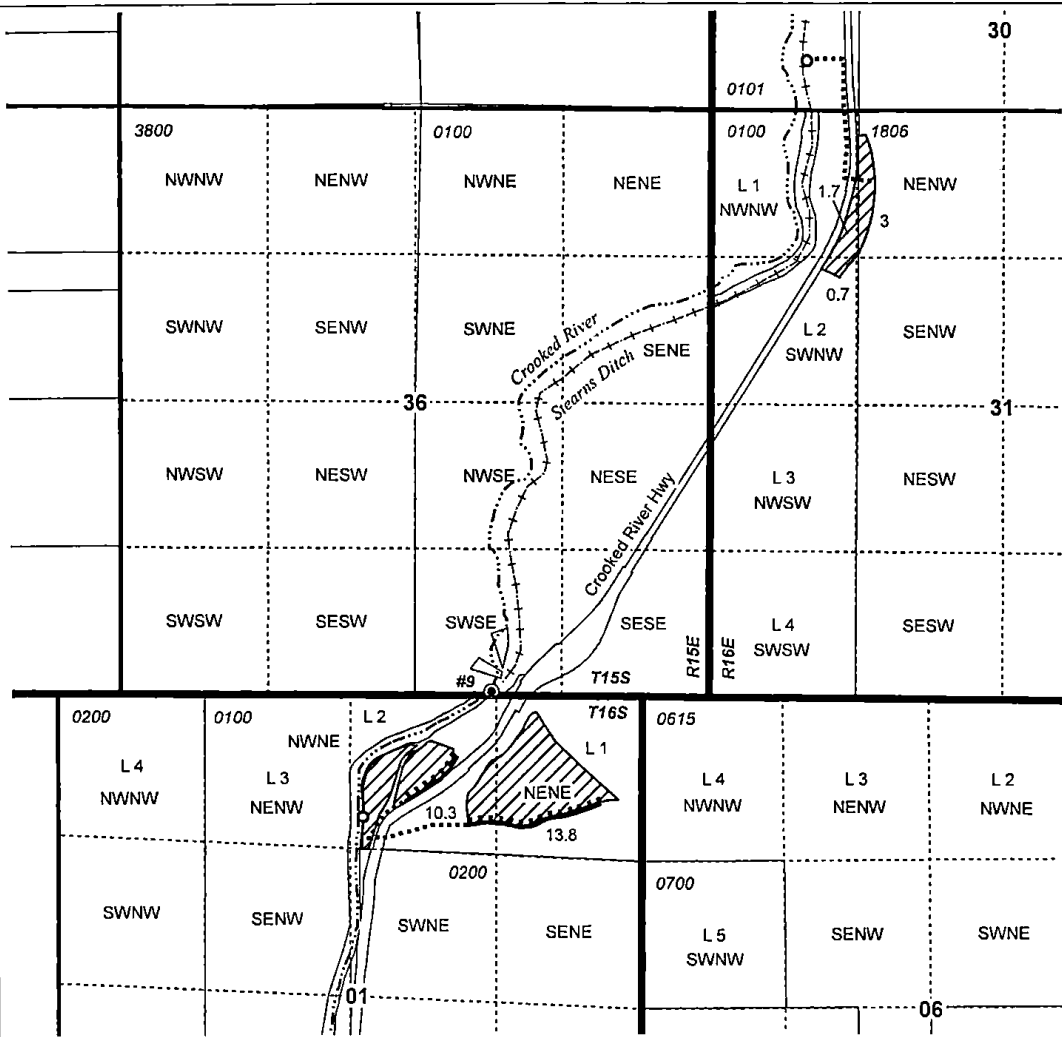


-  POU IR
-  POD # 9
-  Township
-  Section
-  Quarter Quarter
-  Tax Lots
-  River
-  Pump With Meter
-  Gated Pipe
-  Buried Mainlines
-  Canal

POD LOCATION:
#9: 60' N 1,940' W OF SE COR SEC 36



RENEWAL DATE 12/31/2017



CLAIM OF BENEFICIAL USE
Quail Valley Ranch, LLC

TRANSFER T-9171

NOTE: THIS MAP IS NOT INTENDED TO
PROVIDE LEGAL DIMENSIONS OR LOCATIONS
OF PROPERTY OWNERSHIP LINES.

JOB # 17044

JUNE 26, 2017

WATER RIGHT SERVICES, LLC
PO BOX 1830, BEND, OR 97709
CCB# 197121 www.oregonwater.us
541-389-2837 JOHNSHORT@USA.COM