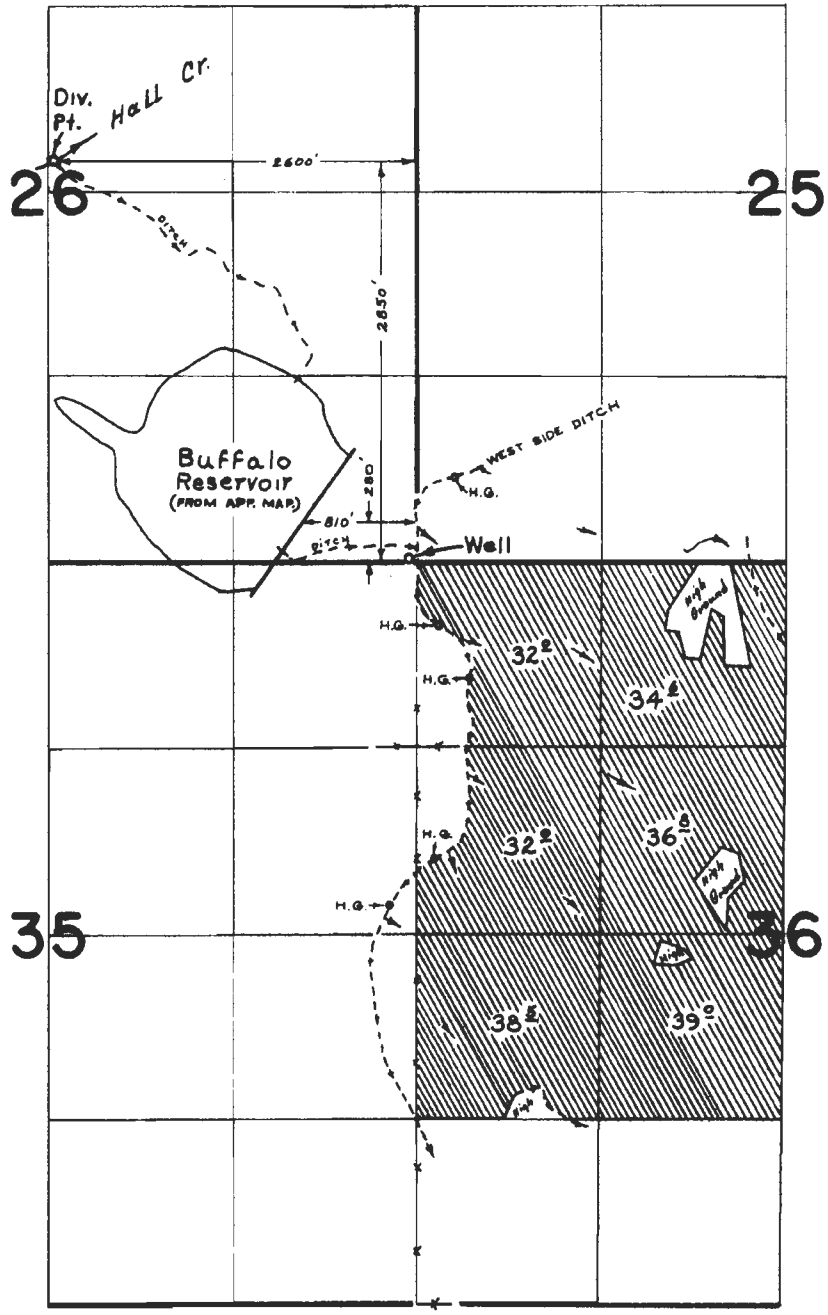


T.18S. R.31E. W. M.



FINAL PROOF SURVEY
UNDER

Application No. 38194 Permit No. 28501
IN NAME OF

CLIFFORD L. WOLFSWINKEL

Surveyed JUNE 24 & 25, 1975, by R. MUCKEN

RECEIVED BY OWRD

APR 17 2017

SALEM, OR

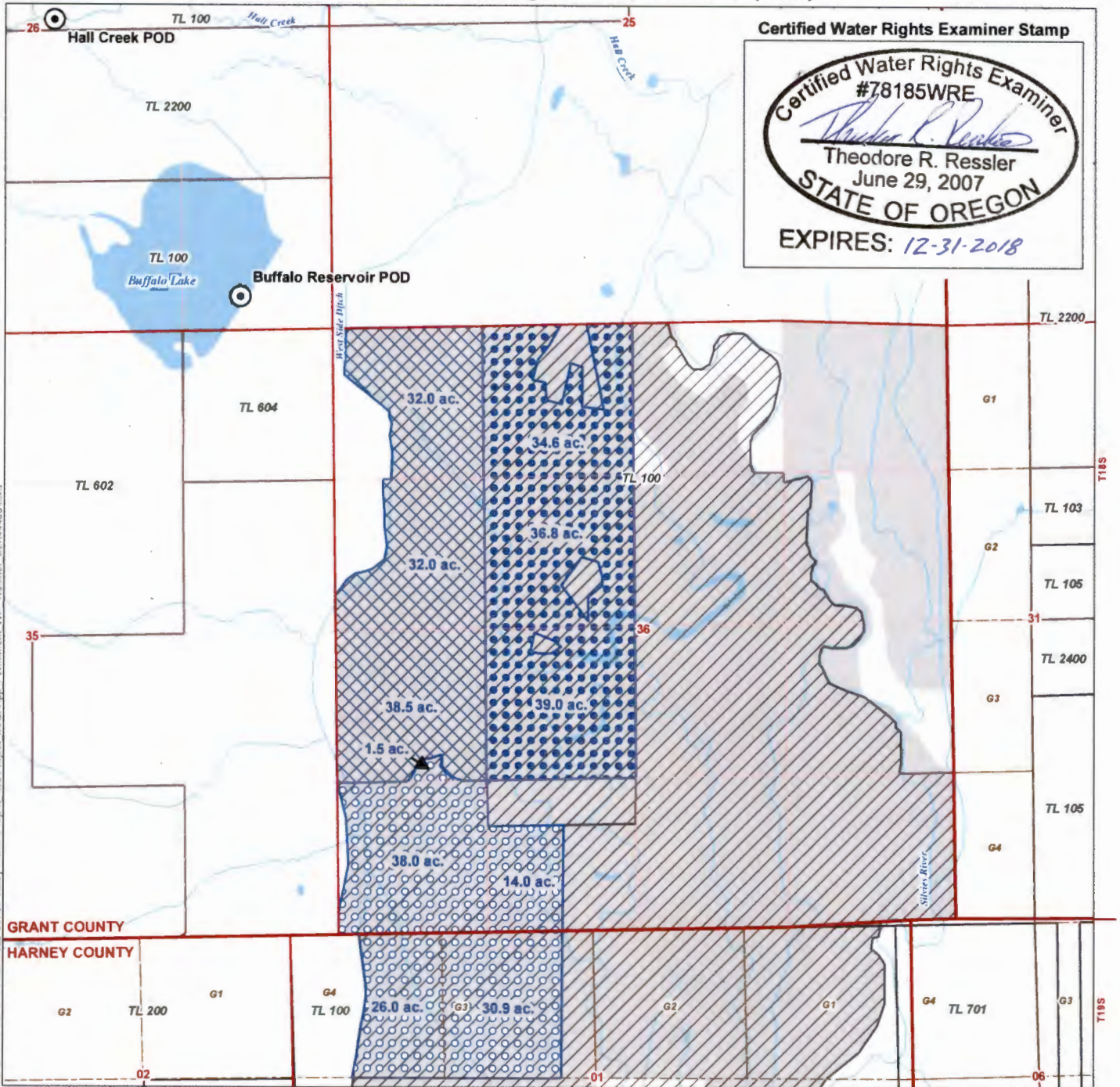
1975-N

T 12644

Application for a Permanent Water Right Transfer in the Name of Silvies Valley Ranch Certificate 44466 (Permit S-28501, Application S-38194)

Grant County and Harney County

Township 18 South, Range 31 East, Section 36 (W.M.)



Certified Water Rights Examiner Stamp

Certified Water Rights Examiner
 #78185WRE
Theodore R. Ressler
 Theodore R. Ressler
 June 29, 2007
STATE OF OREGON
 EXPIRES: 12-31-2018

LEGEND

- Authorized Point of Diversion (POD)
- Cert: 44466 POU, Supplemental Irrigation**
- From Lands, 110.4 ac.
- To Lands, 110.4 ac.
- Remaining Lands
- Existing Primary Irrigation POU***
- Cert: 3351
- Silvies River Decree, February 23, 1926
- All Other Features**
- Tax Lot
- Government Lot (GL)
- Watercourse
- Waterbody

*Place of use shown is only the portion of the water right within Section(s) where the proposed change is being made.

AUTHORIZED POD LOCATION DESCRIPTION
Hall Creek: Located 2,850 feet North and 2,600 feet West from the SE corner of Section 26, Township 18 South, Range 31 East (W.M.)
Buffalo Reservoir: Located 280 feet North and 810 feet West from the SE corner of Section 26, Township 18 South, Range 31 East (W.M.)


RECEIVED BY OWRD

APR 17 2017

SALEM, OR

DISCLAIMER
 This map was prepared for the purpose of identifying the location of a water right only and it is not intended to provide legal dimensions or location of property ownership lines.

MAP NOTES
 Date: March 23, 2017
 Data Sources: BLM, USGS, OWRD



T 12644