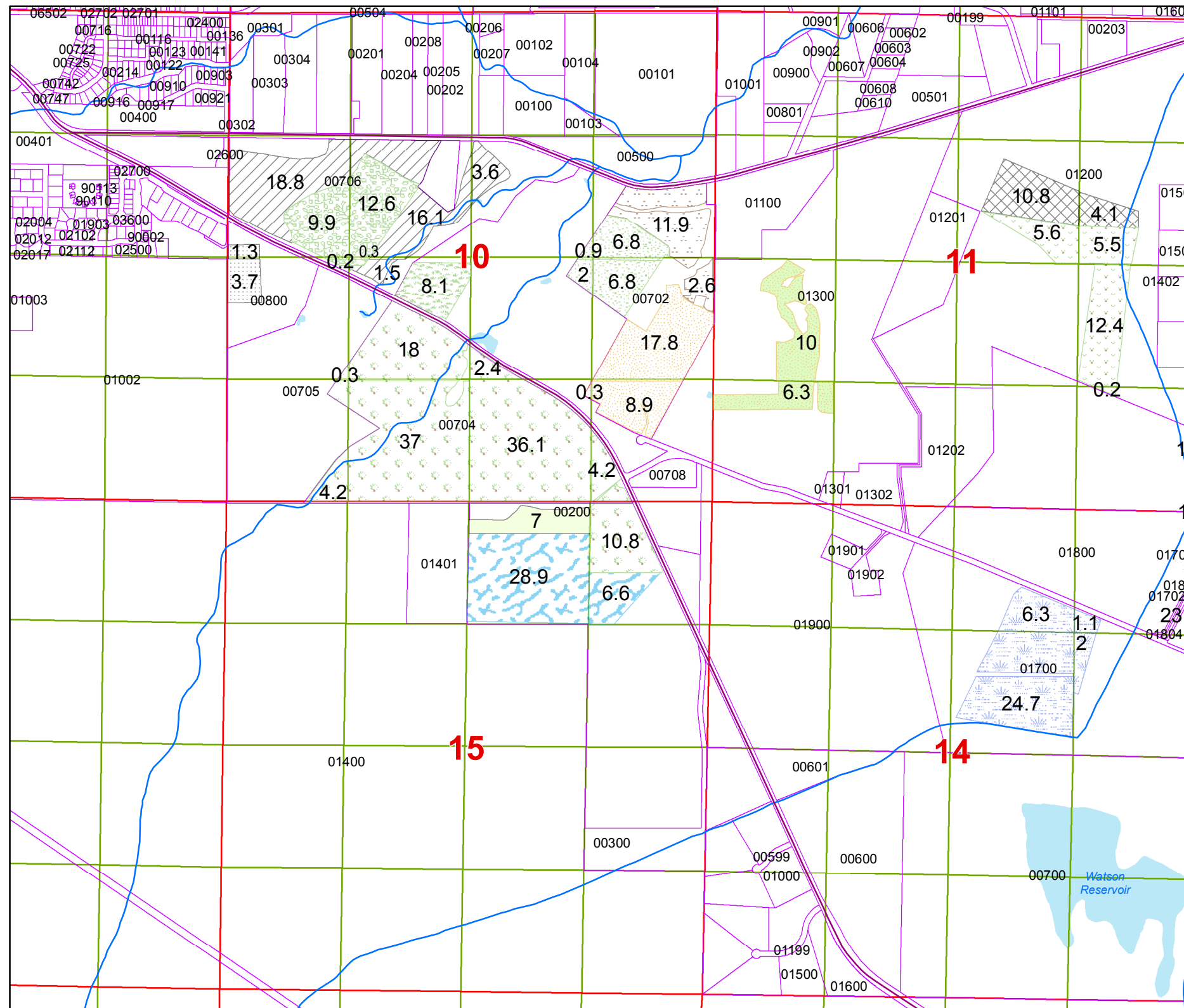
















# Three Sisters Irrigation District Township 15 South, Range 10 East, W.M.

**FINAL**  
**March 2018**



**Cert, Priority\_Year**

-  93679, 1900
-  93680, 1880
-  93681, 1881
-  93682, 1886
-  93683, 1886
-  93684, 1895
-  93685, 1900
-  93686, 1900
-  93687, 1908
-  93688, 1908
-  93689, 1908
-  93690, 1908
-  93691, 1912
-  93692, 1912



1 inch = 1,320 feet

This map is for the purpose of identifying the location of the water right.  
It is not intended to provide legal dimensions of locations of property ownership lines.