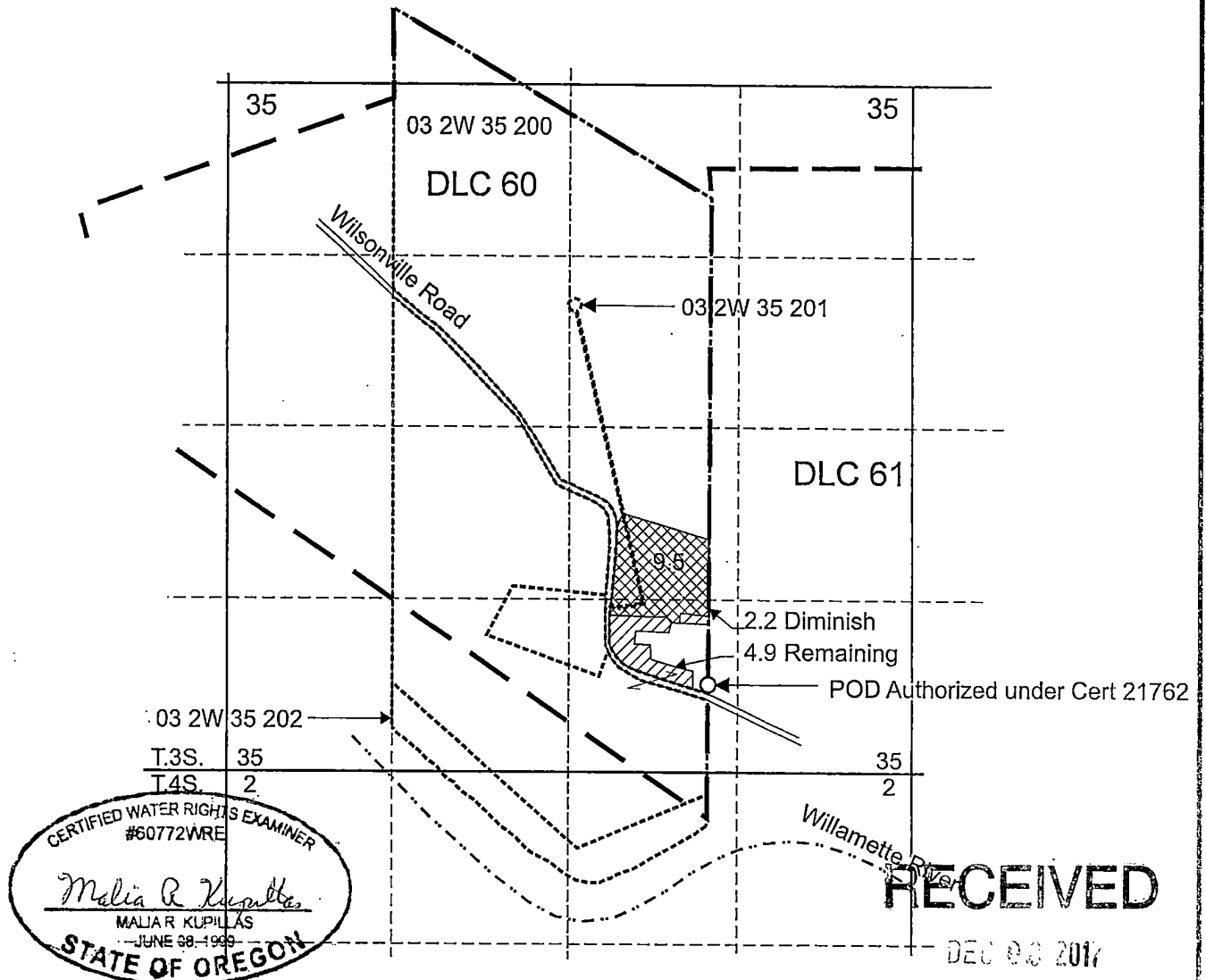




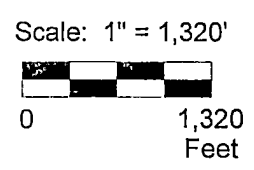
T.3S. R.2W. Sec. 35 & T.4S. R.2W. Sec. 2, W.M.



CERTIFIED WATER RIGHTS EXAMINER
#60772WRE
Malia R. Kupillas
MALIA R. KUPILLAS
JUNE 08, 1999
STATE OF OREGON

EXPIRATION DATE: 6/30/2019

-  Area (4.9 Acres) of primary Irrigation authorized under Cert 21762 to remain primary.
-  Area (11.7 Acres) of primary Irrigation authorized under Cert 21762 to be diminished.



This map was prepared for the purpose of identifying the location of a water right only and is not intended to provide legal dimensions or location of property ownership lines.



Pacific Hydro-Geology Inc.

Diminish to Supplemental Map
Doration Farms, LLC C/O Harry Miller
T.3S. R.2W. Sec. 35, &
T.4S. R.2W. Sec. 2, W.M.
Revised 2017-MRK

Doration_Miller