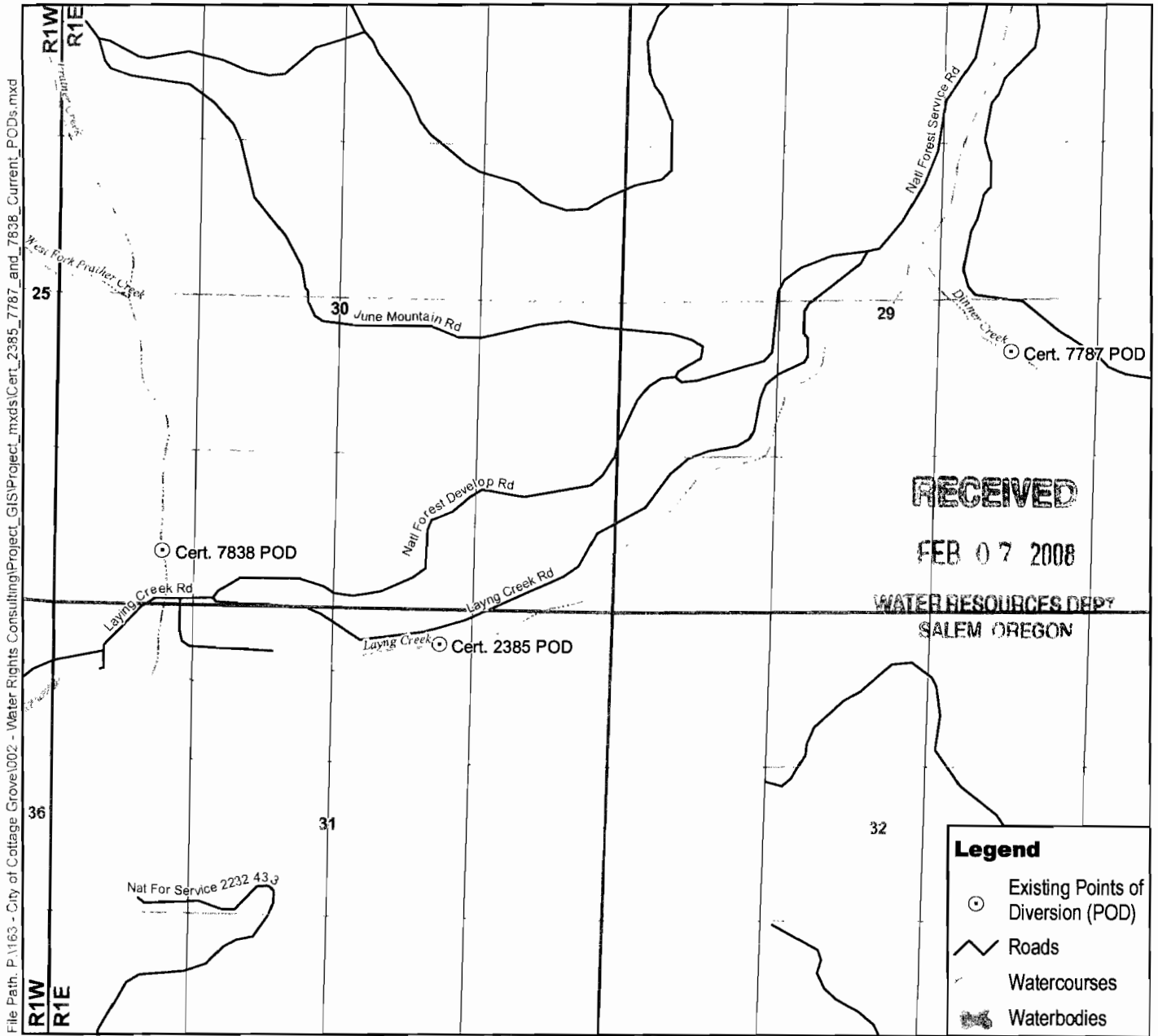


Application for a Water Right Transfer Current Points of Diversion

Certificates 2385, 7787, and 7838

Township 21 South, Range 1 East (W.M.)



File Path: P:\1163 - City of Cottage Grove\002 - Water Rights Consulting\Project_GIS\Project_mxd\Cert_2385_7787_and_7838_Current_PODs.mxd

POD Legal Descriptions

Point of Diversion for Cert. 2385


Located 313.91 feet South and 3,277.04 feet East from the NW corner of Section 31, Township 21 South, Range 1 East (W.M.)

Point of Diversion for Cert. 7787

Located 2,200 feet North and 2,070 feet West from the SE corner of Section 29, Township 21 South, Range 1 East (W.M.)
(Application described as located at a bearing of N56° 44'E and a distance of 63.6 chains from the SW corner of Section 29, Township 21 South, Range 1 East (W.M.))

Point of Diversion for Cert. 7838

Located 459 feet North and 917 feet East from the SW corner of Section 30, Township 21 South, Range 1 East (W.M.)
(Application described as located at a bearing of N64° 30'E and a distance of 1,170 feet from the SW corner of Section 30, Township 21 South, Range 1 East (W.M.))



EXPIRES: 12-31-2008



Scale
0 660 1,320
1 inch equals 1320 feet

Map Information

Projection: Oregon State Plane North Zone
Datum: North American Datum of 1983
Date: December 19, 2007
Prepared By: GSI Water Solutions, Inc.

Data Sources

OWRD, ESRI, Oregon Geospatial Data Clearinghouse

Note

This map was prepared for the purpose of identifying the location of a water right only and it is not intended to provide legal dimensions or location of property ownership lines.



T 10530

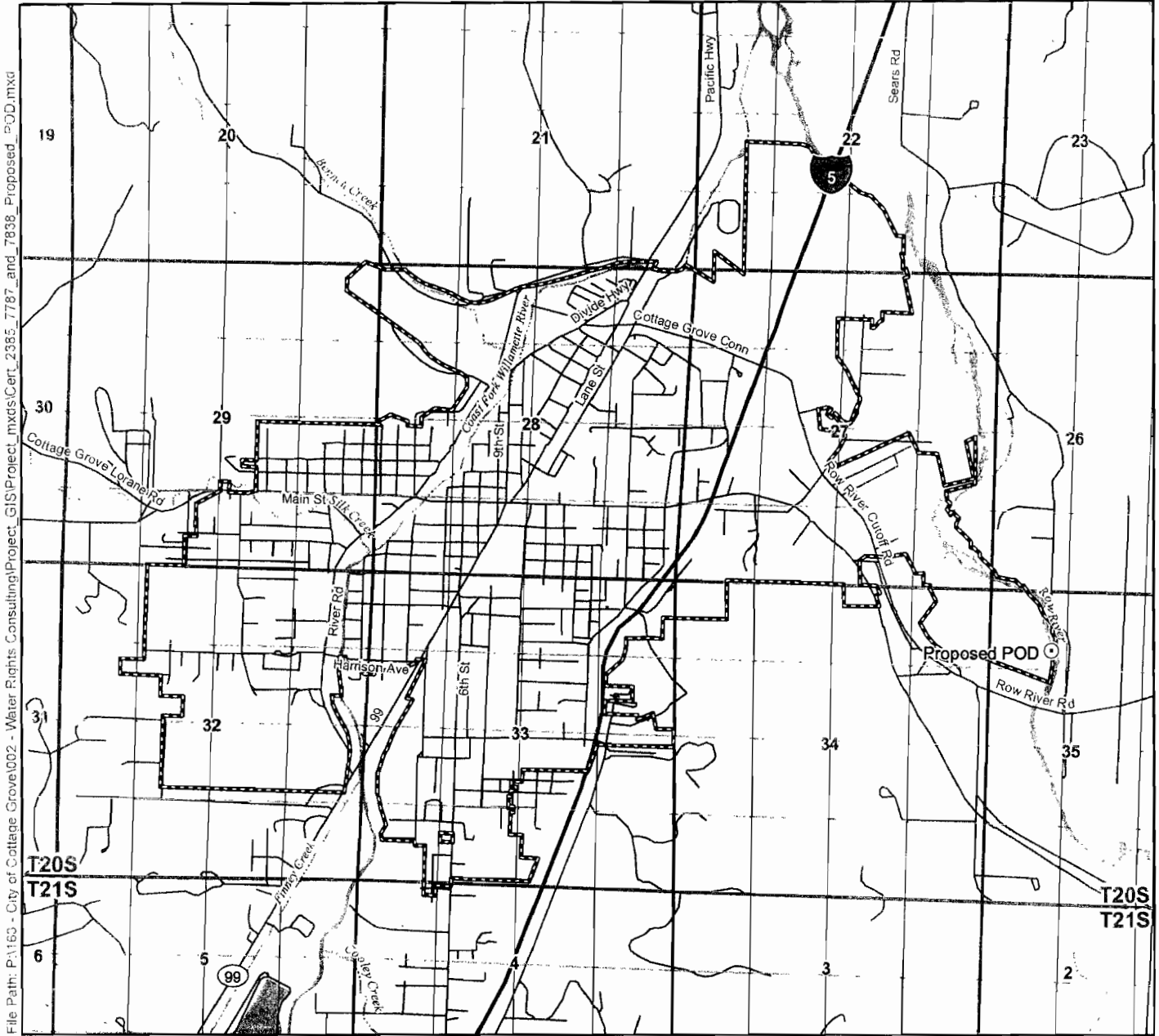
Application for a Water Right Transfer Proposed Point of Diversion

Certificates 2385, 7787, and 7838
Townships 20 & 21 South, Range 3 West (W.M.)

RECEIVED

FEB 07 2008

WATER RESOURCES DEPT
SALEM, OREGON




File Path: P:\1163 - City of Cottage Grove\002 - Water Rights Consulting\Project_GIS\Project_mxd\Cert_2385_7787_and_7838_Proposed_POD.mxd

Legend

- Proposed Point of Diversion (POD)
- Cottage Grove City Limits
- Freeways and Highways
- Roads
- Watercourses
- Waterbodies

POD Legal Description

Proposed Point of Diversion
Located 1,000 feet South and 1,050 feet East from the NW corner of Section 35, Township 20 South, Range 3 West (W.M.)



EXPIRES: 12-31-2008

T 10530



Scale

0 1,320 2,640

1 inch equals 2640 feet

Map Information

Projection: Oregon State Plane North Zone
Datum: North American Datum of 1983
Date: December 16, 2007
Prepared By: GSI Water Solutions, Inc.

Data Sources

OWRD, ESRI, Oregon Geospatial Data Clearinghouse

Note

This map was prepared for the purpose of identifying the location of a water right only and it is not intended to provide legal dimensions or location of property ownership lines.



Application for a Water Right Transfer

Current Place of Use

Certificates 2385, 7787, and 7838

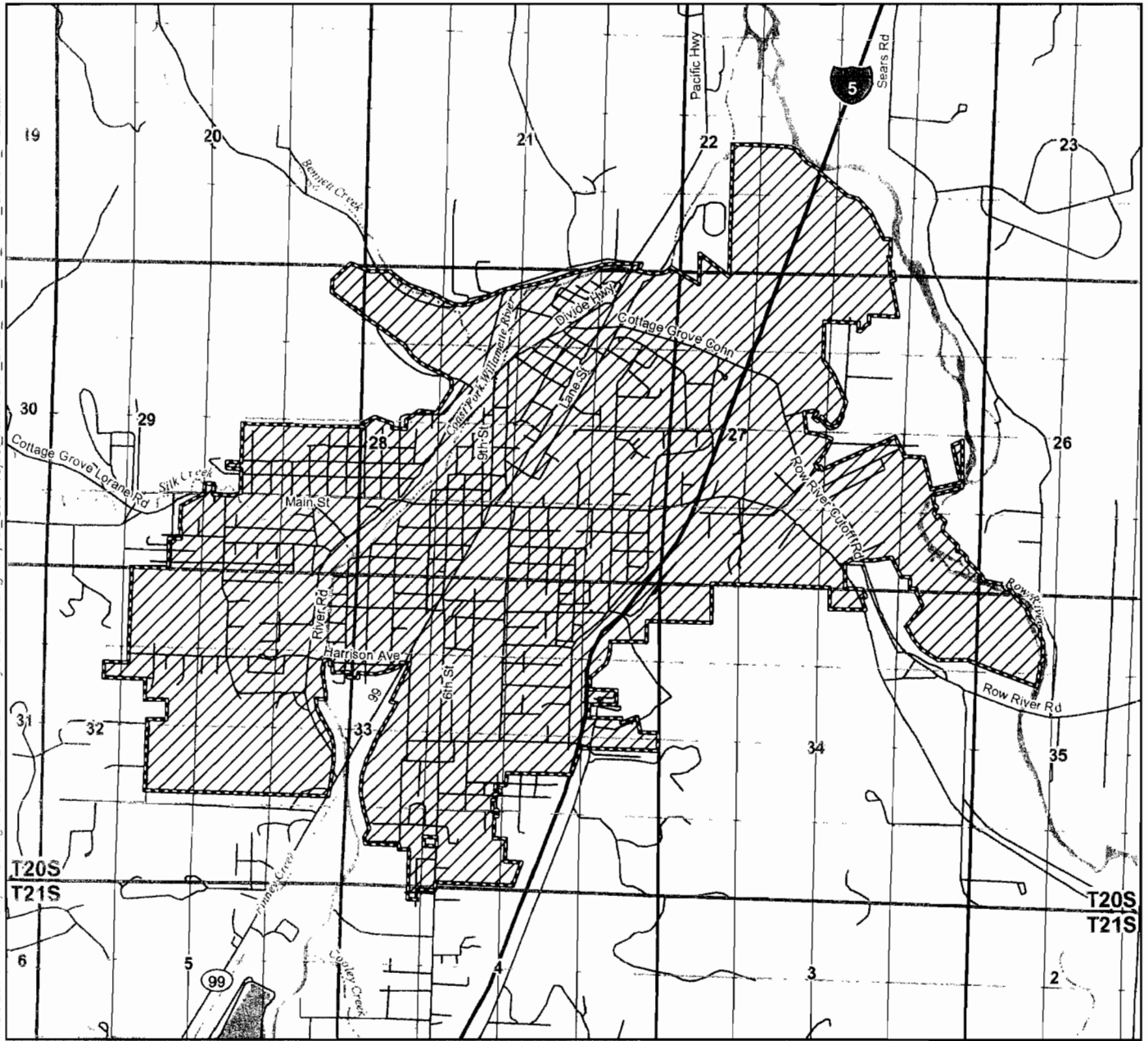
Townships 20 & 21 South, Range 3 West (W.M.)

RECEIVED

FEB 07 2008

WATER RESOURCES DEPT
SALEM, OREGON

File Path: P:\1163 - City of Cottage Grove\002 - Water Rights Consulting\Project_GIS\Project_mxd\Cert_2385_7787_and_7838_Current_POU.mxd




Legend

- Current Place of Use (POU)
- Cottage Grove City Limits
- Freeways and Highways
- Roads
- Watercourses
- Waterbodies

POU Description

Within the City of Cottage Grove's Service Area



EXPIRES: 12-31-2008

T 10530



Scale
0 1,320 2,640
1 inch equals 2640 feet

Map Information

Projection: Oregon State Plane North Zone
Datum: North American Datum of 1983
Date: December 20, 2007
Prepared By: GSI Water Solutions, Inc.

Data Sources

OWRD, ESRI, Oregon Geospatial Data Clearinghouse

Note

This map was prepared for the purpose of identifying the location of a water right only and it is not intended to provide legal dimensions or location of property ownership lines.

