

RECEIVED



NOV 18 1986

WATER RESOURCES DEPT.
SALEM, OREGON

FINAL PROOF SURVEY
AND
CLAIM OF BENEFICIAL USE
LOCATED IN

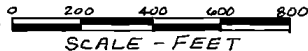
SE 1/4, SE 1/4, SECTION 21 AND NE 1/4, NE 1/4 S28
T3N, R33E, W, M., UMATILLA COUNTY, OREGON
APPLICATION G-8,280 PERMIT G-7,622

LEGEND

-  = AREA UNDER IRRIGATION
SE 1/4, SE 1/4, SECTION 21.
-  = AREA UNDER IRRIGATION
NE 1/4, NE 1/4, SECTION 28.

AREA BENEFICIALLY IRRIGATED

SE 1/4, SE 1/4, S21: 2.00 ACRES
 NE 1/4, NE 1/4, S28: 4.00 ACRES
 TOTAL: 6.00 ACRES

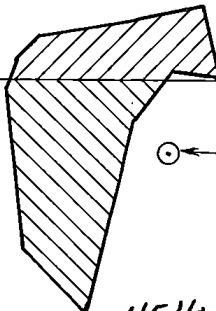


PREPARED OCTOBER 26, 1996

SEE VOLUME 49, PAGE 323 FOR REINSTATEMENT ORDER DATED 9/26/1995.

SE 1/4, SE 1/4, S21

1/4 S21
S28



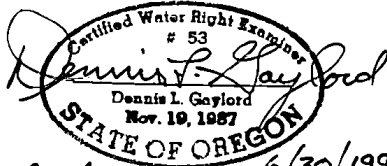
S21 | S22
 S28 | S27
 SECTION
 CORNER

WELL

NE 1/4, NE 1/4
S28

WELL IS LOCATED 210' SOUTH AND
650' WEST OF SECTION CORNER
COMMON TO SECTIONS 21, 22, 27 & 28.

DENNIS L. GAYLORD, C.W.R.E.
 4107 S.W. LAKE DRIVE
 PENDLETON, OR 97801
 541-276-6260



©

Revised

6/30/1997

THIS MAP IS PREPARED FOR THE
 EXPRESS PURPOSE TO SHOW WATER
 APPROPRIATION AND USE. IT IS
 NOT INTENDED TO SHOW OR
 LOCATE PROPERTY OWNERSHIP
 LINES.