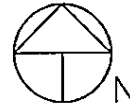


MAY 14 2014

CLAIM OF BENEFICIAL USE  
APPLICATION S-83750 - PERMIT 53477  
SE1/4SE1/4, SEC. 16, T.34S., R.1W., W.M.  
JACKSON COUNTY, OREGON





SALEM, OR

FOR  
RICHARD SCHEFERS  
460 PARK DRIVE  
SHADY COVE, OR 97539

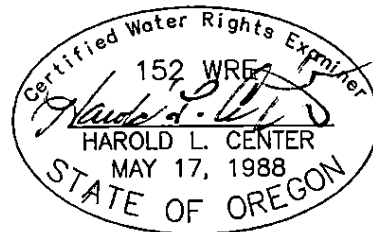
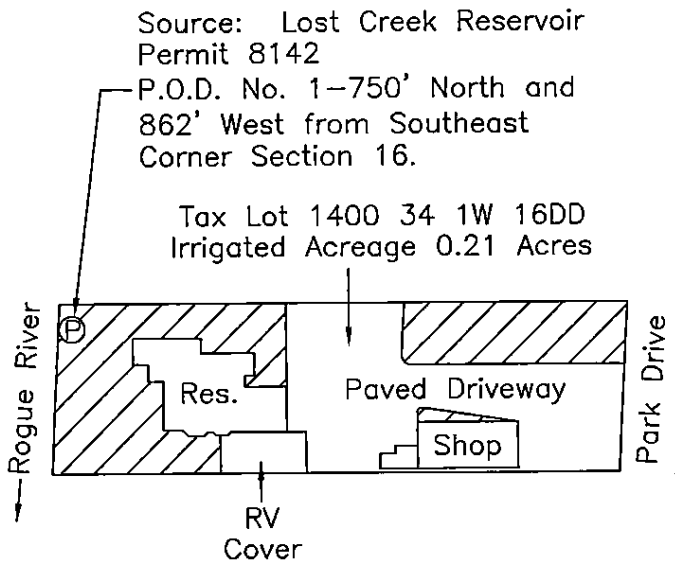


Scale: 1"=100'  
Date: April 28, 2014

LEGEND

-  Denotes Building
-  Denotes Property Line
-  Denotes Area Under Permit No. 53477  
Priority Date: Jan 12, 1998
-  Denotes Pump and Fish Screen

Note: Mainline/Lateral pipeline buried, location not determined.



Renews: 12/31/15

This map was prepared for the purpose of identifying the location of a water right only and is not intended to provide legal dimensions or location of property ownership.

HAROLD L. CENTER  
2604 David Lane  
Medford, OR. 97504  
Phone 541-535-6108  
Oregon Certificate No. 152

PROJECT: Schefers 14-14