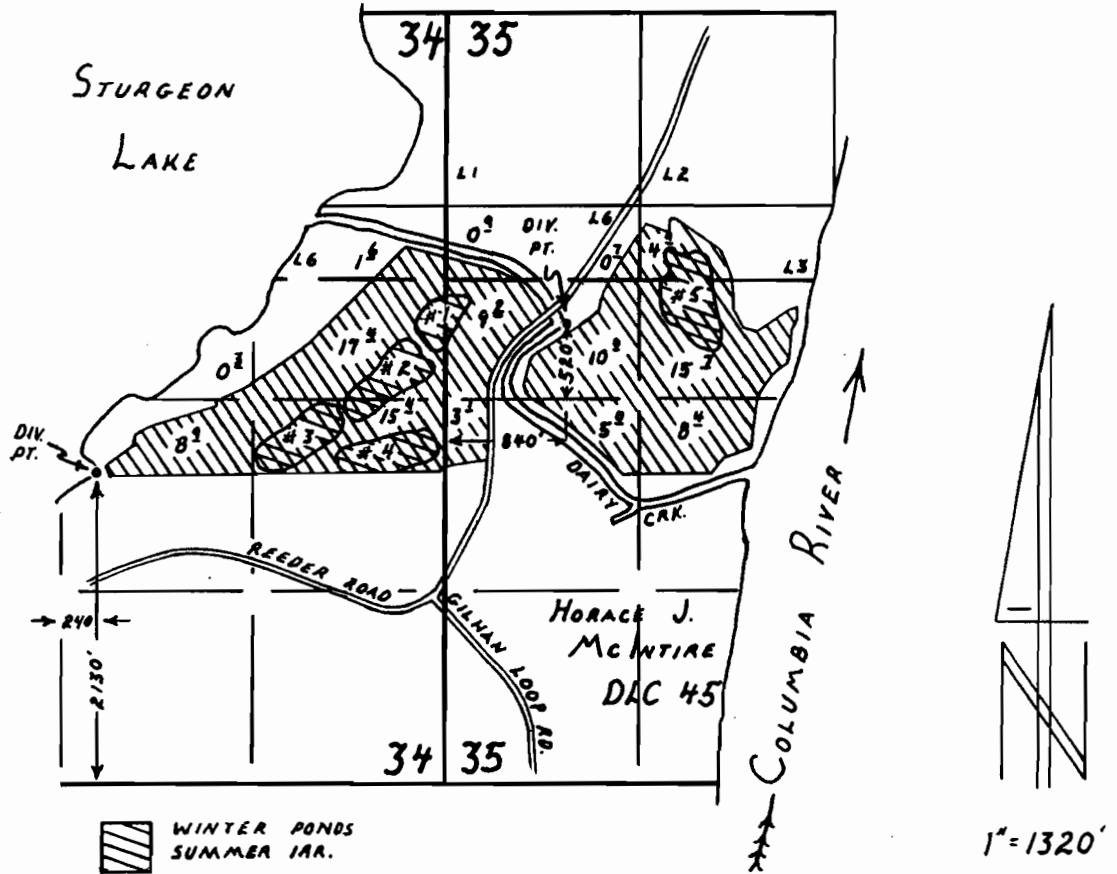


# T. 3 N., R. 1 W., W.M.



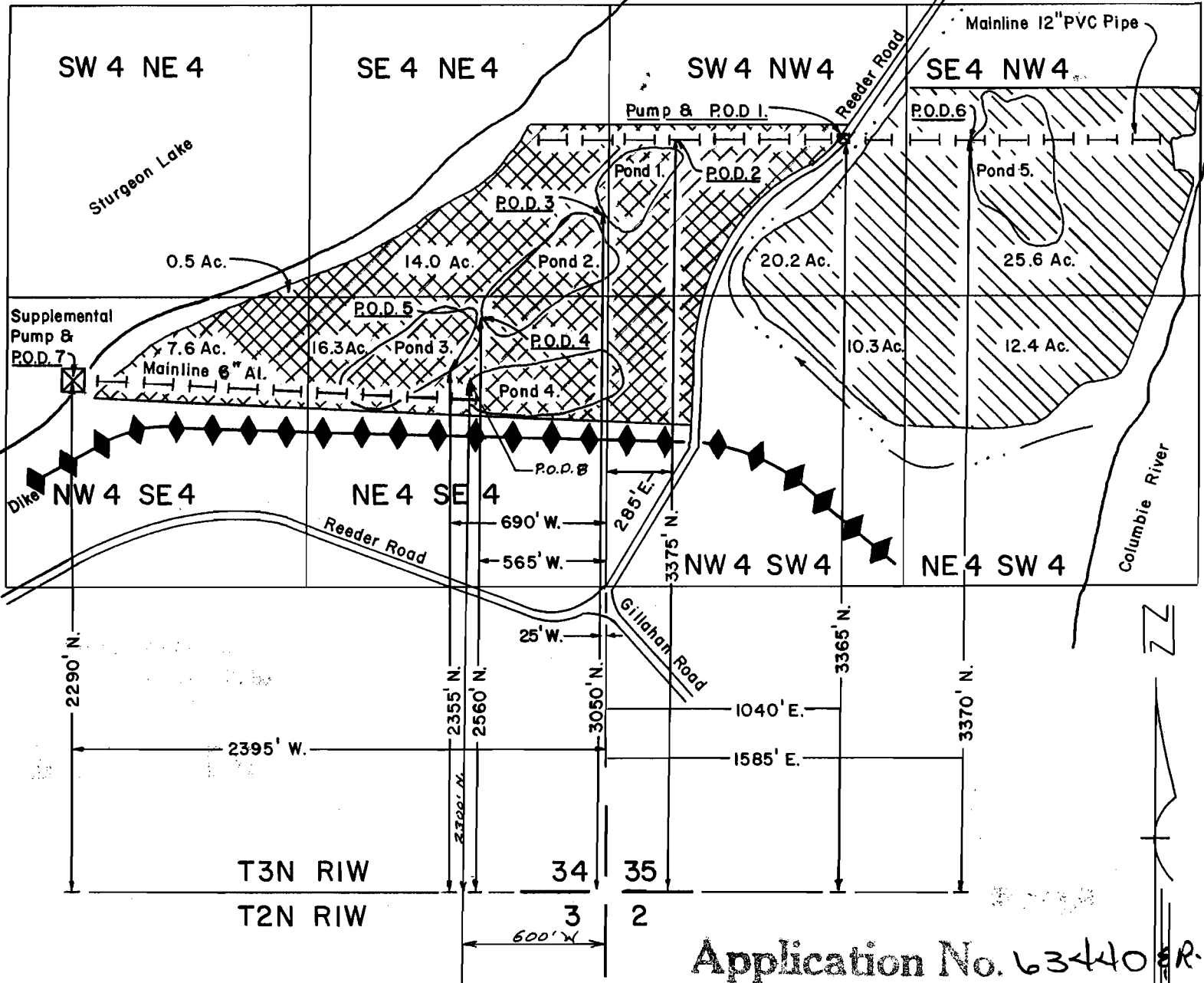
## FINAL PROOF SURVEY

UNDER

Application No. R-61321, 61322, R-63439, 63440 Permit No. R-8290, 45909, R-8384, 46578  
IN NAME OF

Mike Cereghino



Surveyed September 29, 1993, by R.W. Klassen



Application No. 63440 SR-1  
 Permit No. 46578

Scale 1" = 660'

**LEGEND**

-  Primary Water Rights
-  Supplemental Water Rights

**RECEIVED**

APR 1 1982  
 WATER RESOURCES DEPT.  
 SALEM, OREGON

**MIKE CEREGHINO  
 WATER RIGHTS MAP**