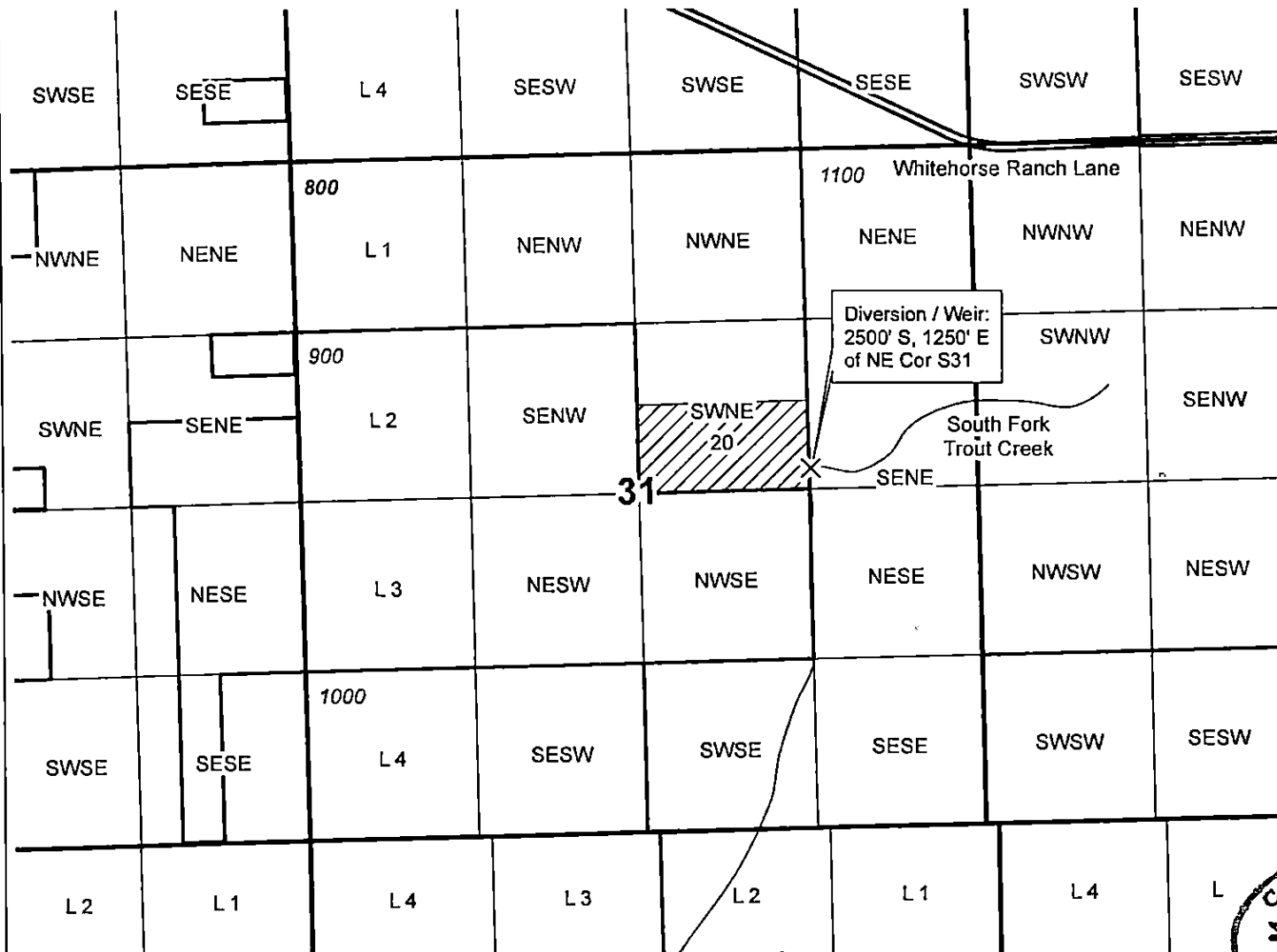





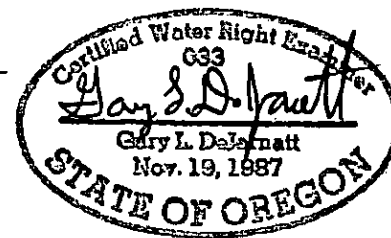


T 39 S, R 36 E
Section 31, WM



1" = 1,320'

-  POU IR
-  Diversion
-  Sections
-  Tax Lots
-  QQ



RENEWAL DATE: 12-31-2019

CLAIM OF BENEFICIAL USE MAP
for Marvin Casey

TRANSFER T-3474 (Portion missed by 1988 survey)

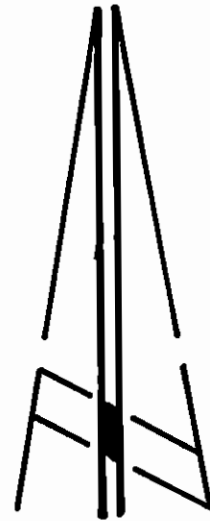
NOTE: THIS MAP IS NOT INTENDED TO
PROVIDE LEGAL DIMENSIONS OR LOCATIONS
OF PROPERTY OWNERSHIP LINES.

JOB # 17069

FEB 14, 2018

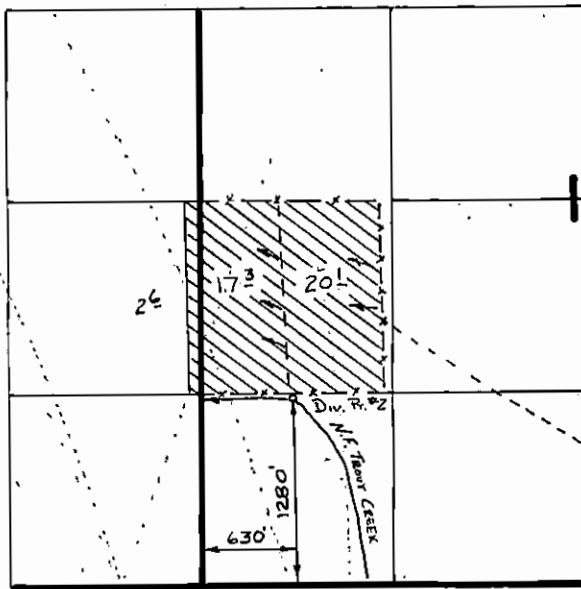
WATER RIGHT SERVICES, LLC

PO BOX 1830, BEND, OR 97709
CCB# 197121 www.oregonwater.us
541-389-2837 JOHNSHORT@USA.COM



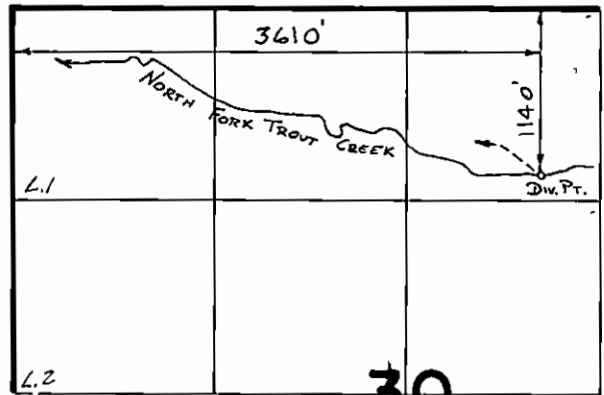
SCALE 1"=1320

T. 39S., R. 35E., W.M.



13

T. 39S., R. 36E., W.M.



30

FINAL PROOF SURVEY
UNDER

TRANSFER 3474

IN NAME OF

HUMBOLT LAND & LIVESTOCK CO.

Surveyed ..7-15..... 1988, by ..V.L. Church.....