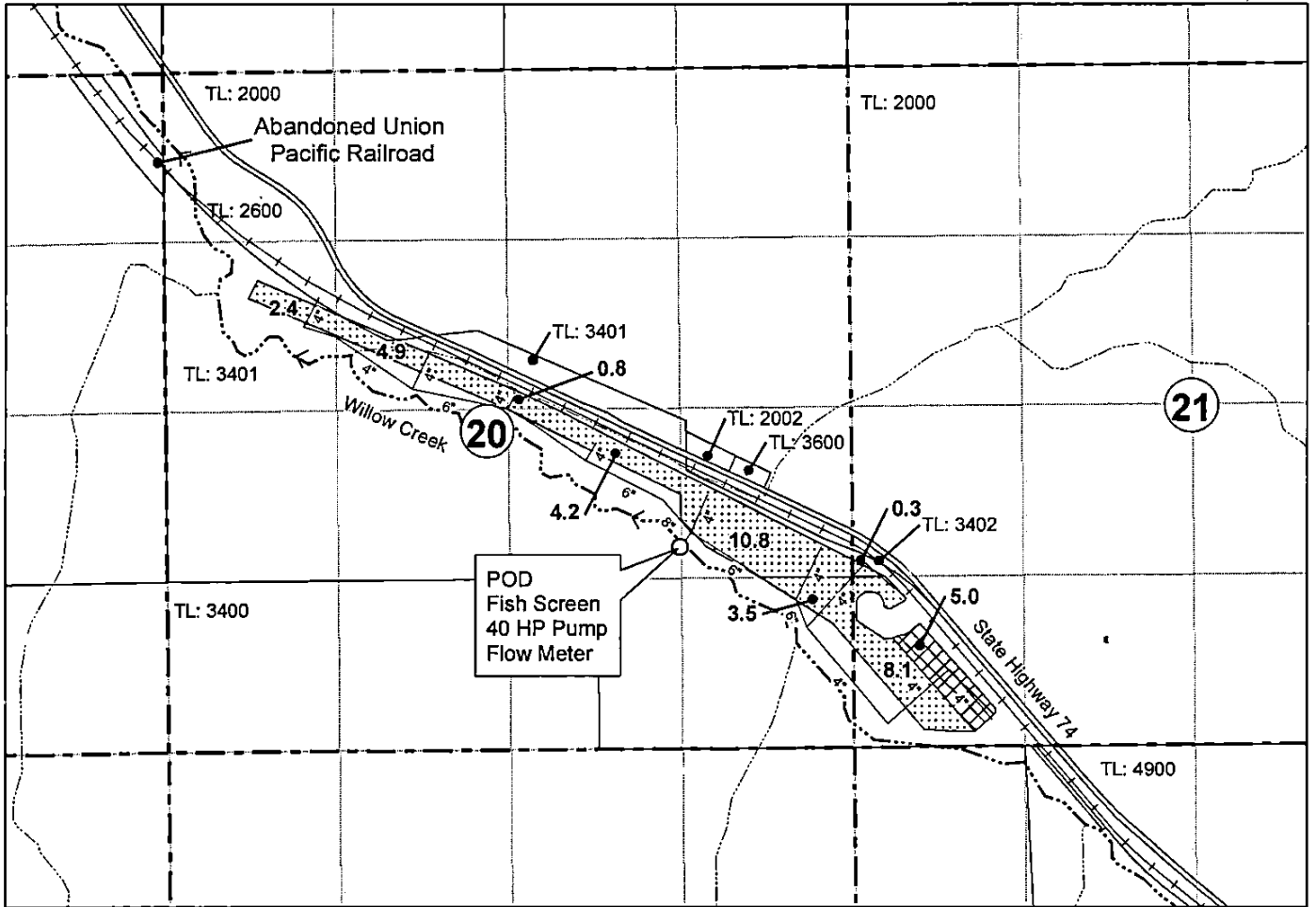




**CLAIM OF BENEFICIAL USE MAP
FOR TRANSFER T-11512 IN THE NAME OF
TRAVIS HARRISON
T 1S, R 25E, W.M.
MORROW COUNTY**

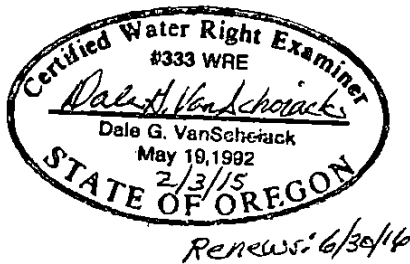
Date: Feb 02, 2015



LEGEND

-  Irrigated Acres Originating Cert. 194, Priority 1872 / Per # S-54770
-  Irrigated Acres Originating Cert. 194, Priority 1905 / Per # S-54770

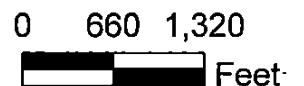
POD Located:
1575 ft N & 1280 ft W
from the SE Corner of Section 20.



RECEIVED BY OWRD

FEB 20 2015

SALEM, OR



THE PURPOSE OF THIS MAP IS TO IDENTIFY THE LOCATION OF THE WATER RIGHT. IT IS NOT INTENDED TO PROVIDE INFORMATION RELATED TO THE LOCATION OF PROPERTY OWNERSHIP BOUNDARY LINES.