

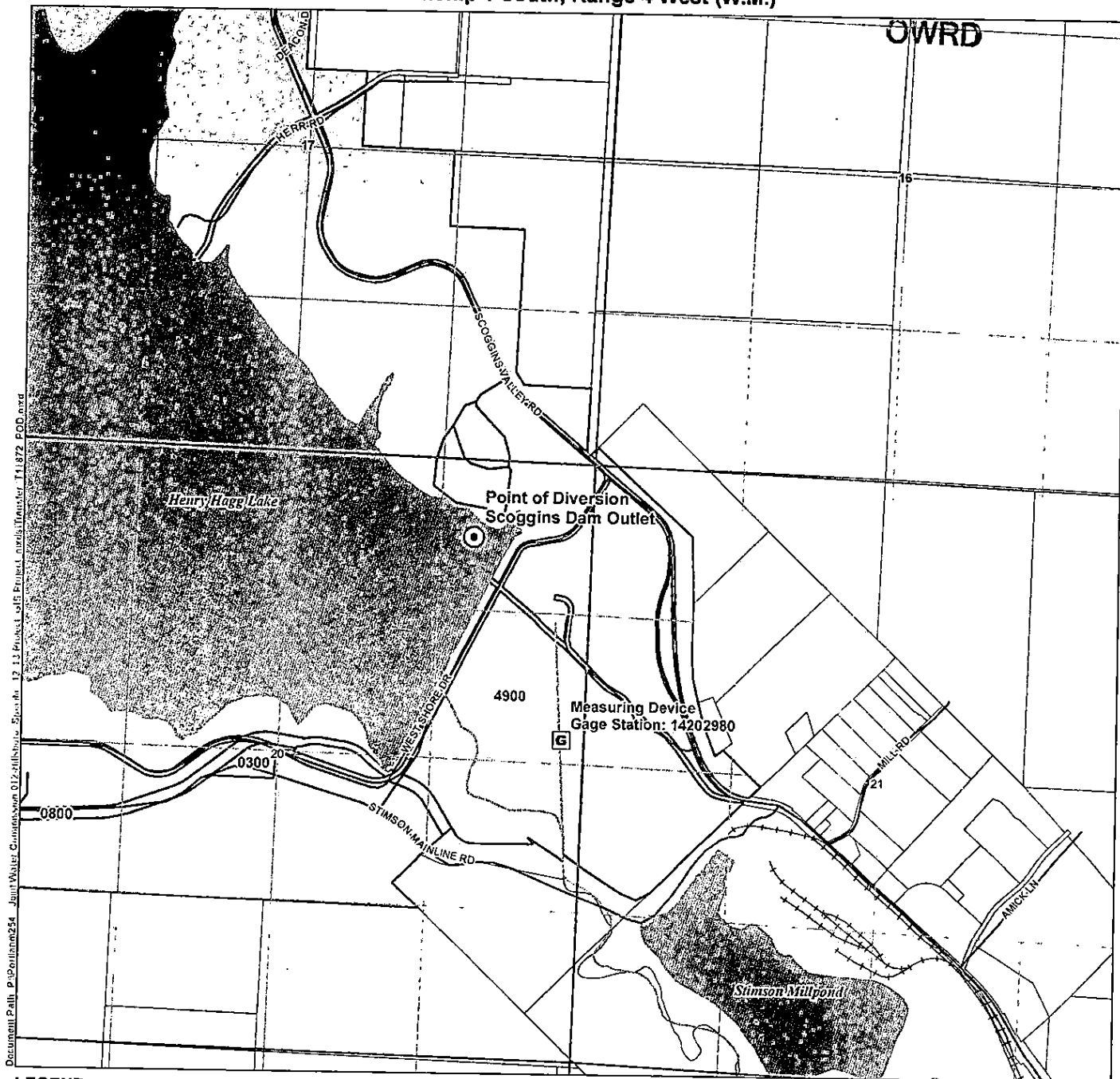
# Claim of Beneficial Use Map Point of Diversion

Transfer T-11872

Township 1 South, Range 4 West (W.M.)

RECEIVED

JAN 26 2018




Detail Path: P:\pof\11872\11872\_POD.mxd  
 Joint Water Commission 012-111872-013 Project, Oracle\Transfer\_T11872\_POD.mxd

**LEGEND**

- Point of Diversion (POD)
- Measuring Device
- Tax Lot
- Tax Lot owned by Bureau of Reclamation
- Street
- Railroad
- Watercourse
- Waterbody

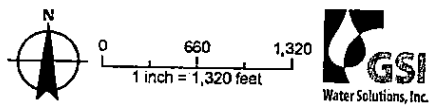
**POD LOCATION DESCRIPTION**  
 Scoggins Dam Located 700 feet South and 1030 feet West from the NE corner of Section 20, Township 1 South, Range 4 West (W.M.)

**Certified Water Rights Examiner Stamp**



**DISCLAIMER**  
 This map was prepared for the purpose of identifying the location of a water right only and it is not intended to provide legal dimensions or location of property ownership lines.

**MAP NOTES**  
 Date: August 8, 2017  
 Data Sources: OWRD, Oregon Geospatial Data Clearinghouse



**Claim of Beneficial Use Map  
Point of Re-Diversion**

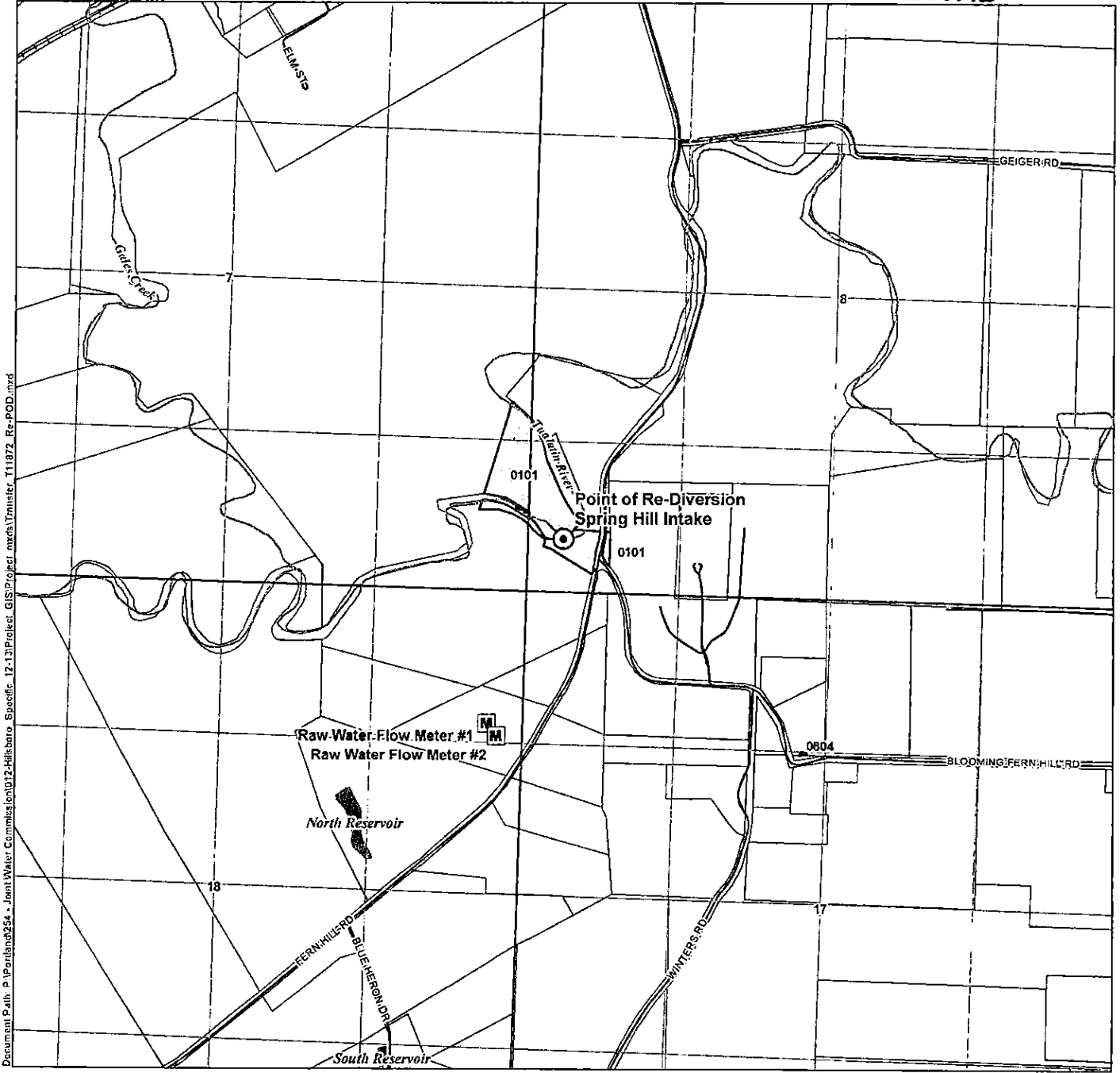
**RECEIVED**

**JAN 26 2018**

**Transfer T-11872**

**Township 1 South, Range 4 West (W.M.)**

**OWRD**




Document Path: P:\Portland\254 - Joint Water Commission\12-Hillsboro Specific-12-13\Project\_GIS\Project\_mxd\Transfer T11872\_Re-POD.mxd

**LEGEND**

- Point of Re-Diversion (POD)
- Flow Meter
- Taxlots
- Taxlots owned by Bureau of Reclamation
- Street
- Watercourse
- Waterbody

**POD LOCATION DESCRIPTION**  
Spring Hill Intake Located 500 feet North and 410 feet East from the SW corner of Section 8, Township 1 South, Range 3 West (W.M.)

**Certified Water Rights Examiner Stamp**

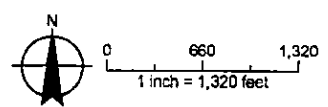


**DISCLAIMER**

This map was prepared for the purpose of identifying the location of a water right only and it is not intended to provide legal dimensions or location of property ownership lines.

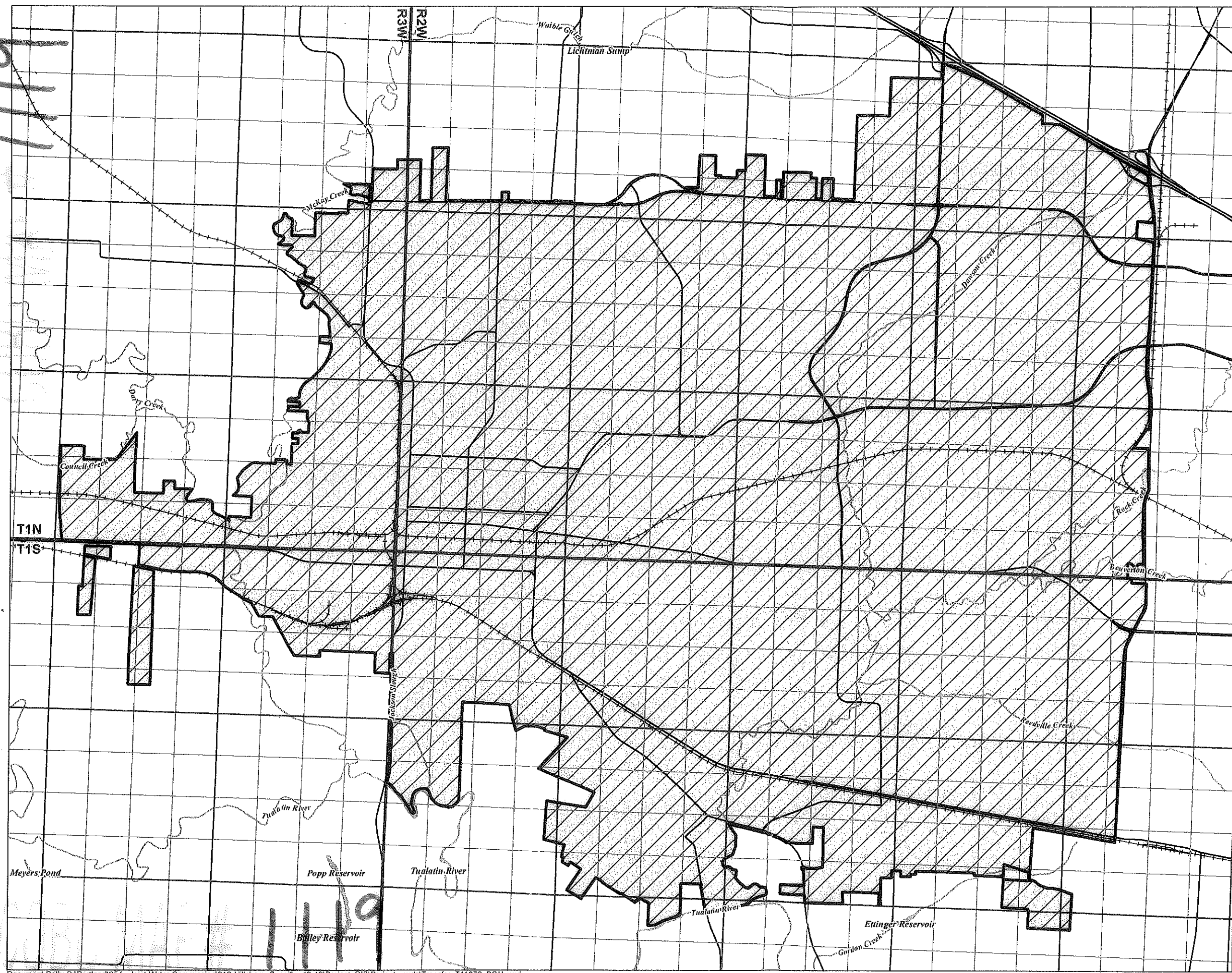
**MAP NOTES**

Date: August 8, 2017  
Data Sources: OWRD, Oregon Geospatial Data Clearinghouse



1119

6111



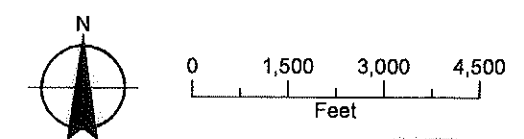
**Claim of Beneficial Use Map**  
**Place of Use**  
 Transfer T-11872  
 Township 1 North and 1 South,  
 Ranges 2 and 3 West (W.M.)

- LEGEND**
- Place of Use - City of Hillsboro's Service Area within the City Limits of the City of Hillsboro
  - City of Hillsboro Service Area Boundary
  - Street
  - Railroad
  - Watercourse
  - Waterbody

RECEIVED  
 JAN 26 2018  
 OWRD

**Certified Water Rights Examiner**  
 #78185WRE  
*Theodore R. Ressler*  
 Theodore R. Ressler  
 June 29, 2007  
 STATE OF OREGON  
 EXPIRES: 12-31-2018

**DISCLAIMERS:**  
 1. This map was prepared for the purpose of identifying the location of a water right only and it is not intended to provide legal dimensions or location of property ownership lines.



Date: August 8, 2017  
 Data Sources: OWRD, Oregon Geospatial Data Clearinghouse