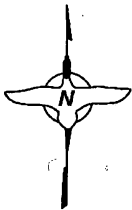
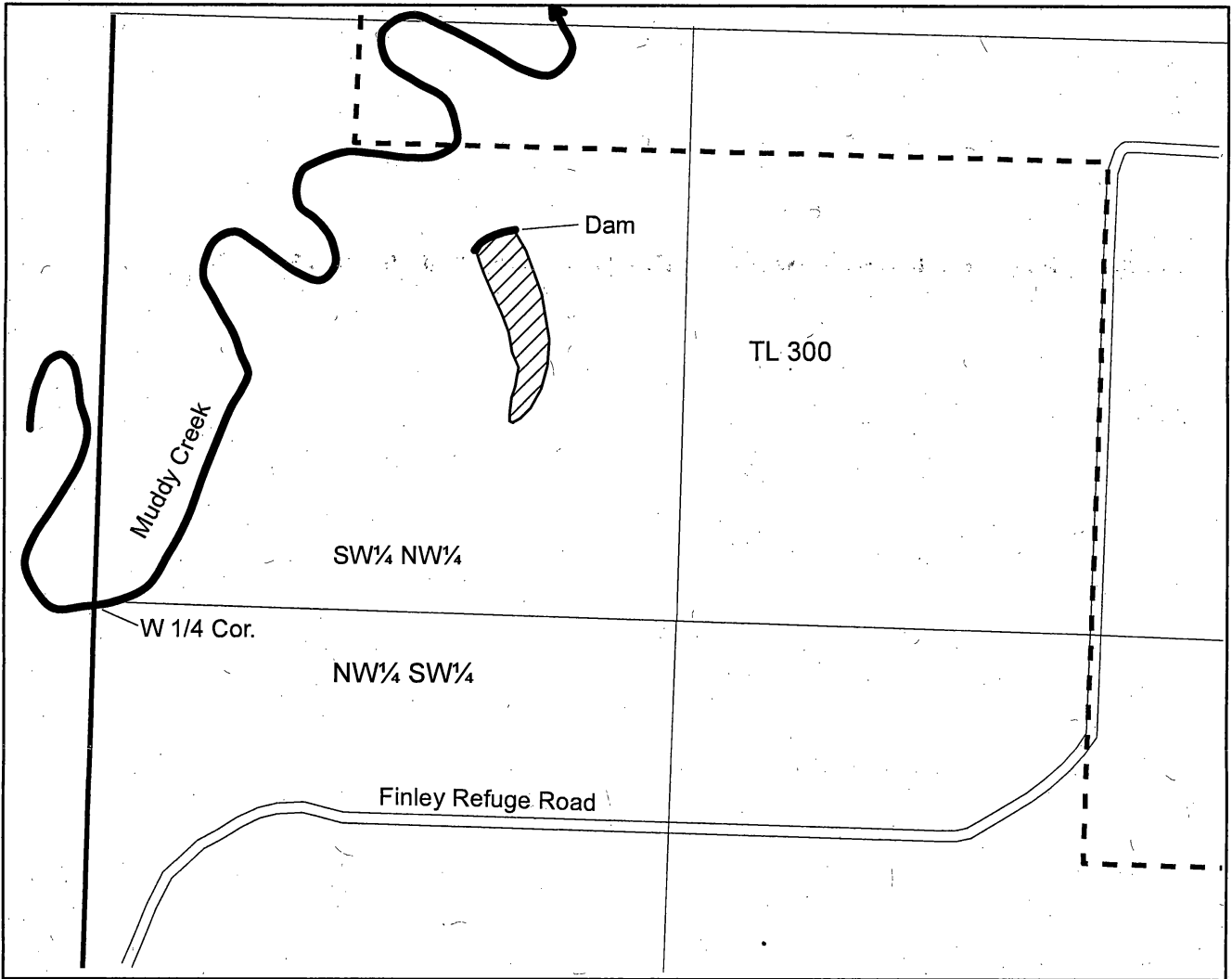
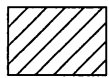


Section 21, T. 13 S., R. 5 W., W. M.



MAP TO ACCOMPANY CLAIM OF BENEFICIAL
USE FOR APPLN R-87124, PER R-14715 IN THE
NAME OF THE U.S.FISH & WILDLIFE SERVICE,
WM. FINLEY NATIONAL WILDLIFE REFUGE

OREGON STATE PLANE GRID NORTH
(NORTH ZONE, $\theta = -2^{\circ} 00' 08.2''$)
1 INCH = 400 FEET




Field 1 Pond Place of Use



Section Line



Refuge Boundary Line



1/4-1/4 Line



RENEWS: 12/31/2015

RECEIVED

JAN 20 2015

OWRD

This map is not intended to provide
legal dimensions or locations of
property ownership lines.