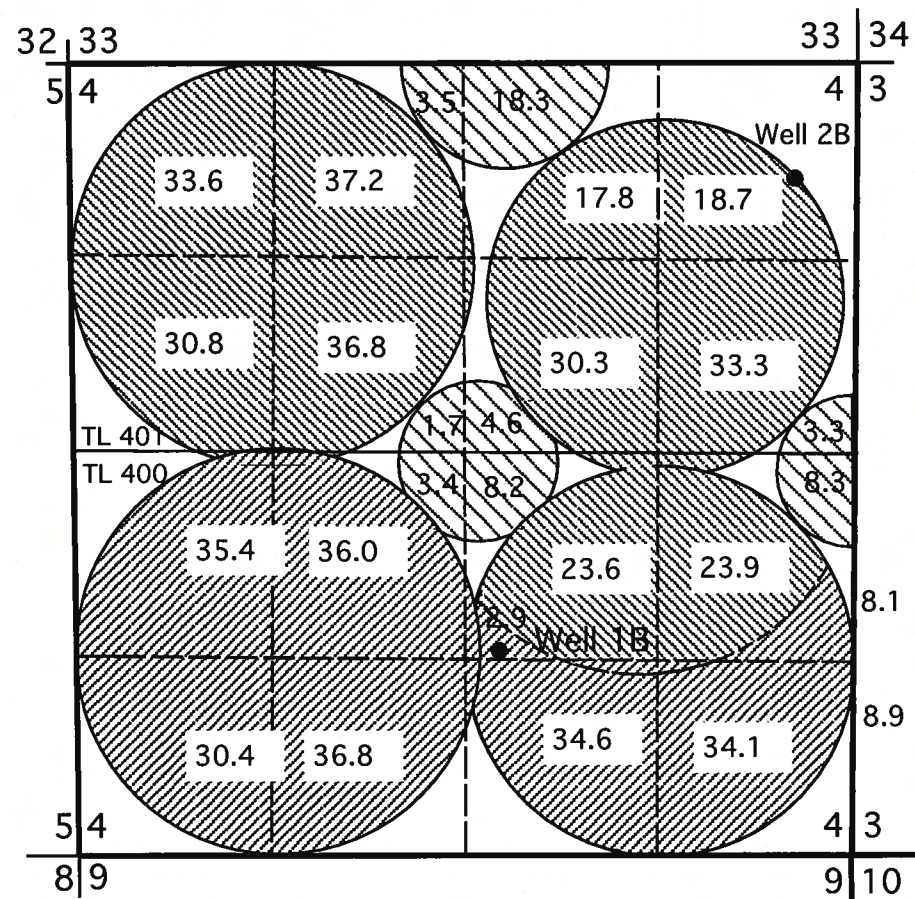


913

Township 3 North, Range 26 East, W.M. Morrow County, Oregon



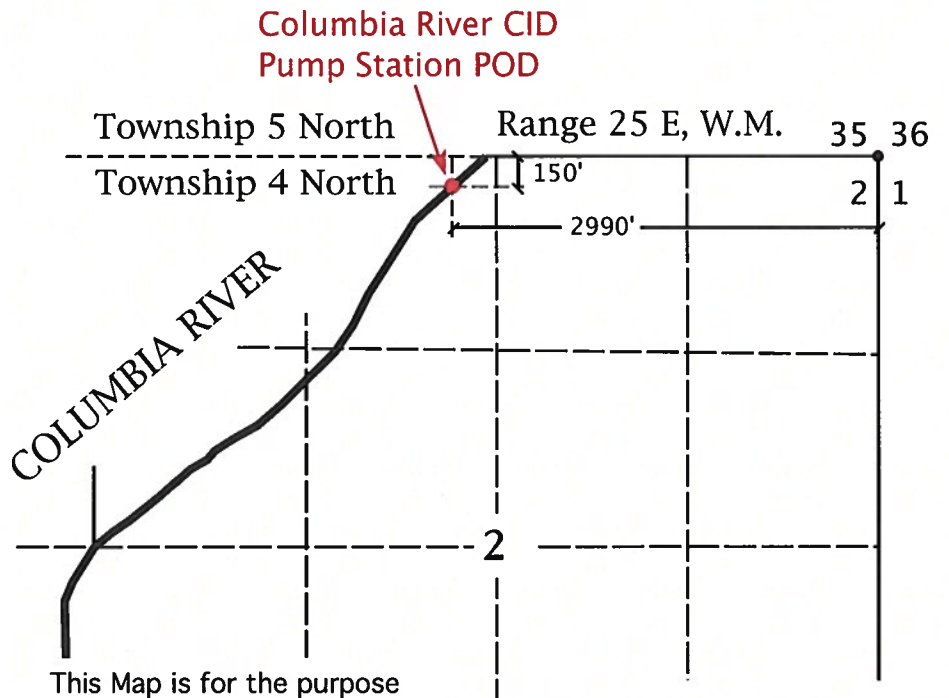
- Permit G-1284
- Permit G-1319
- Permit G-1322
W/ 45563 Supp.
Irrigation Found
at This Location
Transfer T-11198

WELL 1B, Located 1390' N & 2390' W of SE Corner Section 4 - Meter Located 30' W on Mainline
Lat. N 45° 45' 59.1675", Lon. W 119° 34' 09.5433"

WELL 2B, Located 840' S & 430' W of NE Corner Section 4 - Meter Located 20' SW on Mainline
Lat. N 45° 46' 30.9628", Lon. W 119° 33' 41.0056"

CID Columbia River POD Pump Station, Located 150' S & 2990' W of NE Corner Section 2 -
T 4N, R 25E, WM NE1/4 of NW1/4 Section 2,

CID Canal Pump Station, Located 885' W of SE Corner Section 10 -
Meter Located 15' North on 12" Mainline from Pump & Motor
Lat. N 45° 44' 53.5192", Lon. W 119° 32' 36.3618"



This Map is for the purpose of identifying the location of Water Rights only and is not intended to provide the legal dimensions or locations of property ownership lines.

COBU MAP # 913

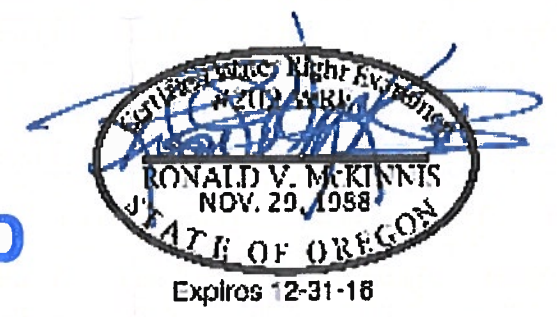


CID POD
(Canal Pump Station)

RECEIVED

JUN 11 2015

WATER RESOURCES DEPT
SALEM, OREGON



FINAL PROOF MAP
In Name Of
Sage Hollow Ranch, LLC

SCALE 1" = 1320

ENGINEERING - LAND SURVEYING - WATER RIGHTS

R. V. MCKINNIS ENGINEERING

79980 Prindle Loop Road
Hermiston, Oregon 97838
(541) -567-2017