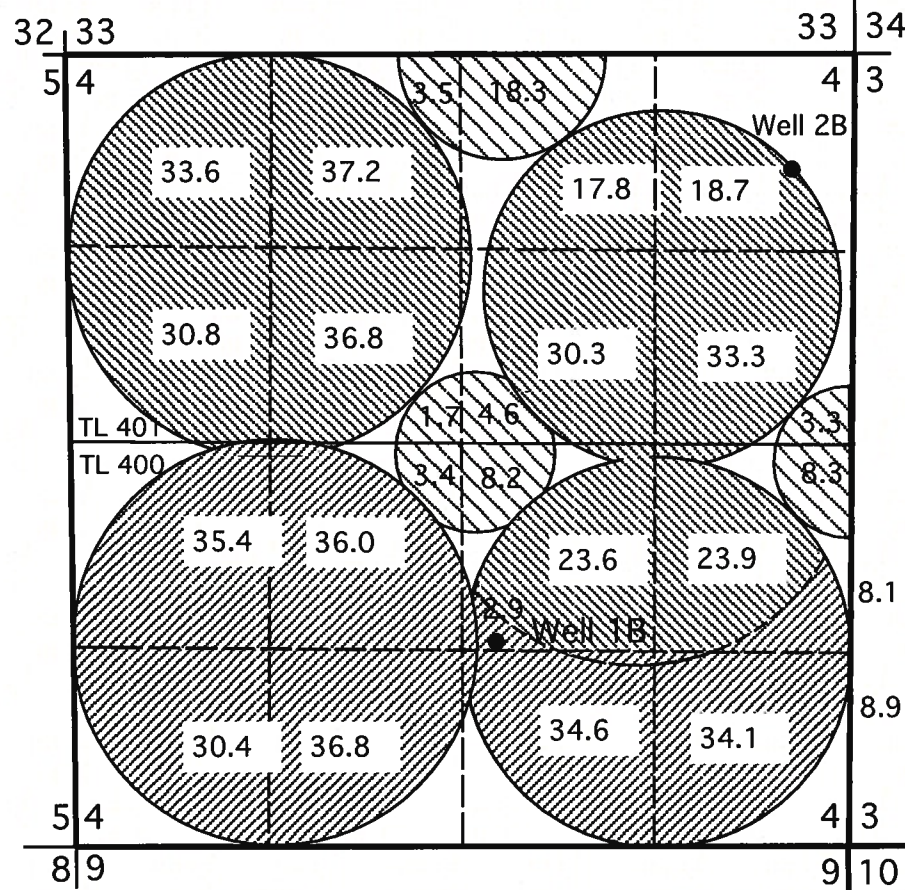


913

# Township 3 North, Range 26 East, W.M. Morrow County, Oregon



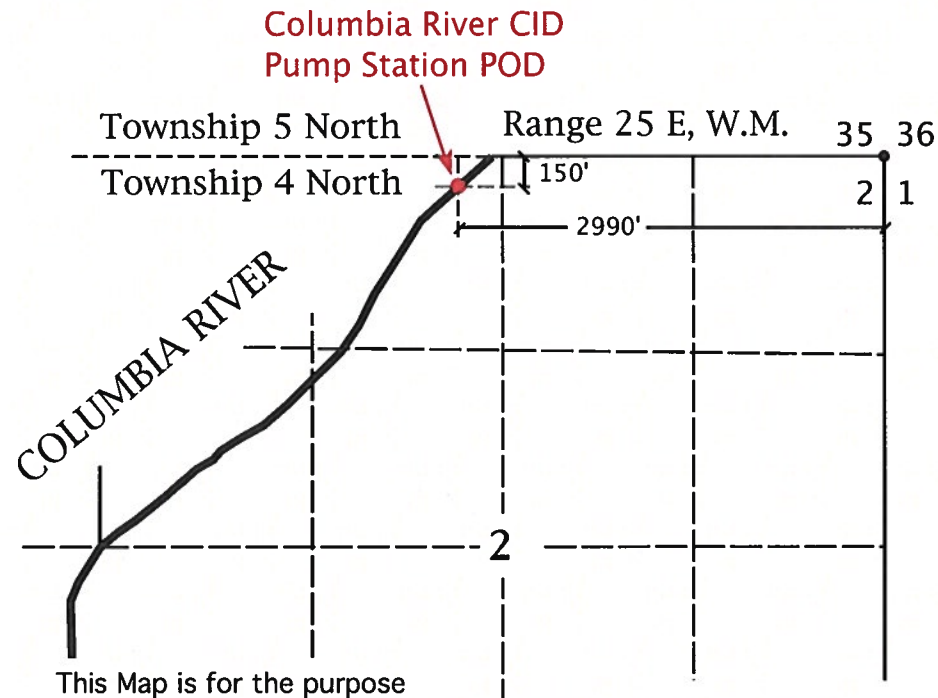
- Permit G-1284
- Permit G-1319
- Permit G-1322  
W/ 45563 Supp.  
Irrigation Found  
at This Location  
Transfer T-11198

WELL 1B, Located 1390' N & 2390' W of SE Corner Section 4 - Meter Located 30' W on Mainline  
Lat. N 45° 45' 59.1675", Lon. W 119° 34' 09.5433"

WELL 2B, Located 840' S & 430' W of NE Corner Section 4 - Meter Located 20' SW on Mainline  
Lat. N 45° 46' 30.9628", Lon. W 119° 33' 41.0056"

CID Columbia River POD Pump Station, Located 150' S & 2990' W of NE Corner Section 2 -  
T 4N, R 25E, WM NE1/4 of NW1/4 Section 2,

CID Canal Pump Station, Located 885' W of SE Corner Section 10 -  
Meter Located 15' North on 12" Mainline from Pump & Motor  
Lat. N 45° 44' 53.5192", Lon. W 119° 32' 36.3618"



This Map is for the purpose of identifying the location of Water Rights only and is not intended to provide the legal dimensions or locations of property ownership lines.

COBU MAP # 913

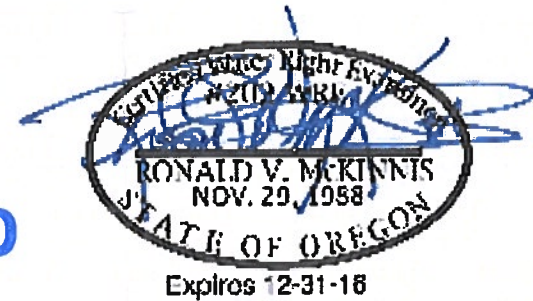


CID POD  
(Canal Pump Station)

RECEIVED

JUN 11 2015

WATER RESOURCES DEPT  
SALEM, OREGON



FINAL PROOF MAP

In Name Of

Sage Hollow Ranch, LLC

SCALE 1" = 1320

ENGINEERING - LAND SURVEYING - WATER RIGHTS

**R. V. MCKINNIS ENGINEERING**

79980 Prindle Loop Road  
Hermiston, Oregon 97838  
(541) -567-2017