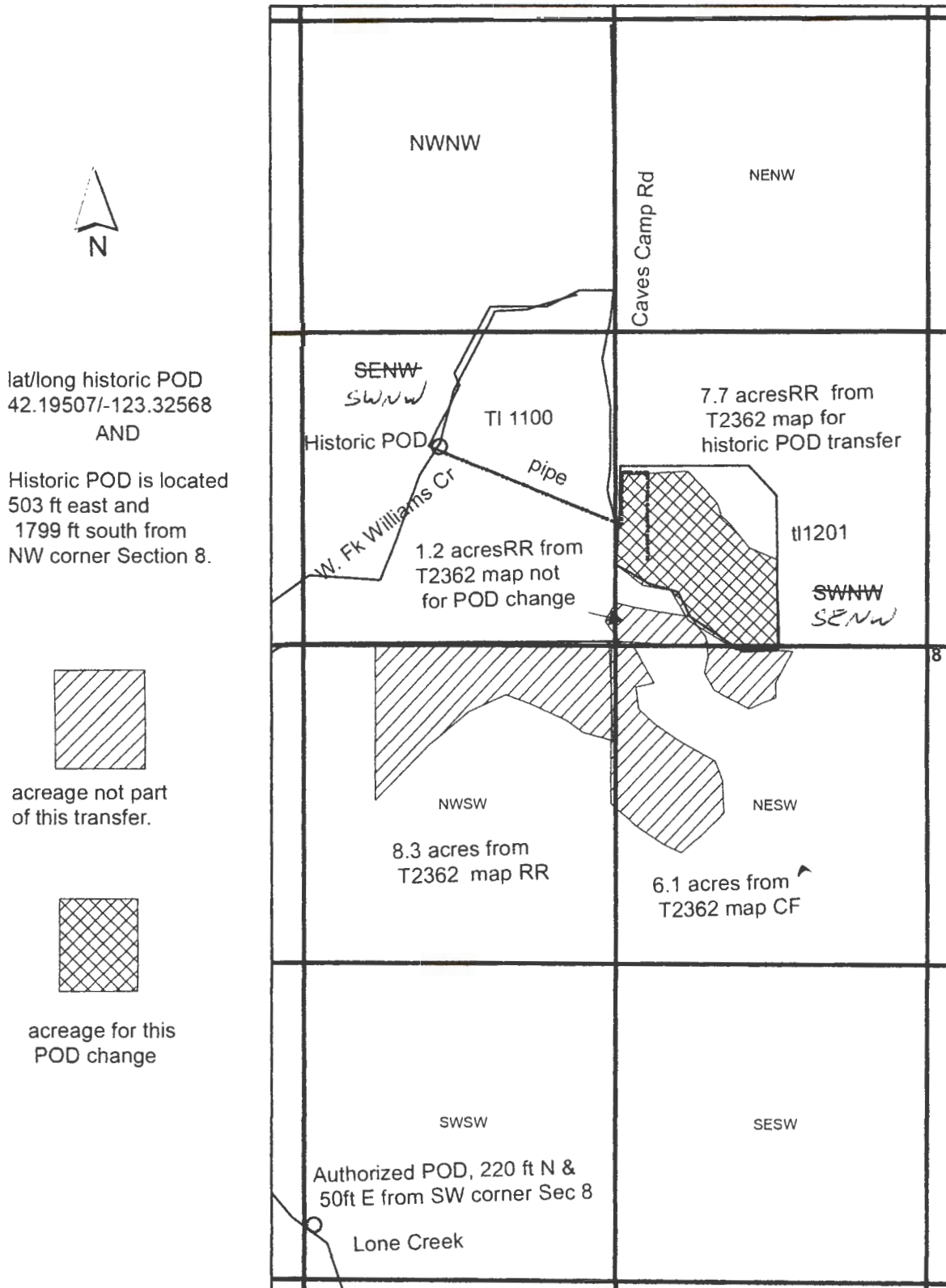
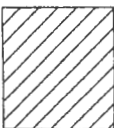



# West Half T39S R5W Section 8



lat/long historic POD  
42.19507/-123.32568  
AND

Historic POD is located  
503 ft east and  
1799 ft south from  
NW corner Section 8.

  
acreage not part  
of this transfer.

  
acreage for this  
POD change

RECEIVED BY OWRI

AUG 10 2017

SALEM, OR

The acres listed on C41930  
are a combination of the remaining  
and confirming rights from  
Transfer2362

1 inch = 660 feet

The pvc pipe initially follows south boundary  
of TI 1100, goes north along west boundary  
of TI 1201, then east and south within  
taxlot 1201.

T 12 28