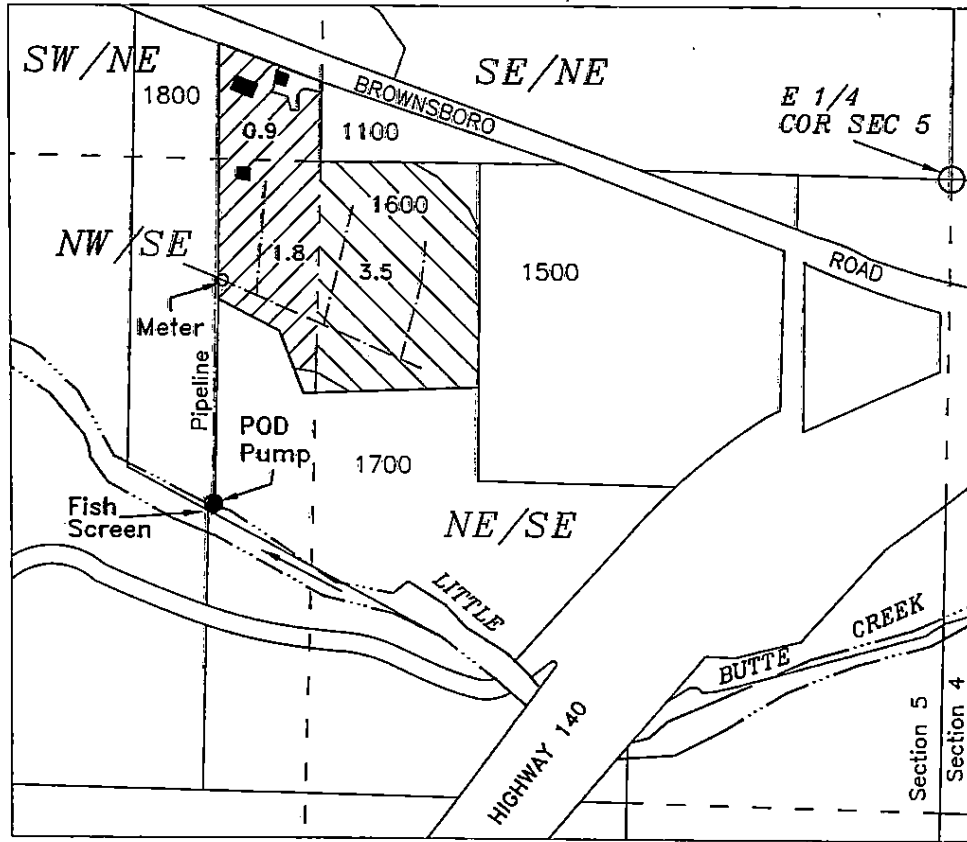


# CLAIM OF BENEFICIAL USE T-10307

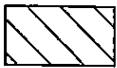
Assigned to: PETER J. LOPEZ

Section 5, Township 36 South, Range 1 East, W.M.

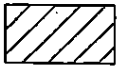
Jackson County, Oregon



● POD - NW/SE, Section 5, 720 feet south & 1545 feet west from the East 1/4 Corner Section 5



3.5 acres Tract 1 - TL-1600



2.7 acres Tract 2 - TL-1600

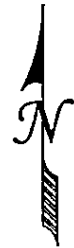



Buildings


RECEIVED BY [Signature]

VA 02 2012

Sent File Off



Scale  
1 inch = 400 feet



RENEWAL DATE: 6-30-15  
6-30-17

Base map Jackson County GIS over 2005 FSA Aerial Photo and 2010 Google Aerial Photo for assumed best fit

Drawn 10/1/2012 n.e.d.

This map is not intended to provide legal dimensions or locations of property ownership lines

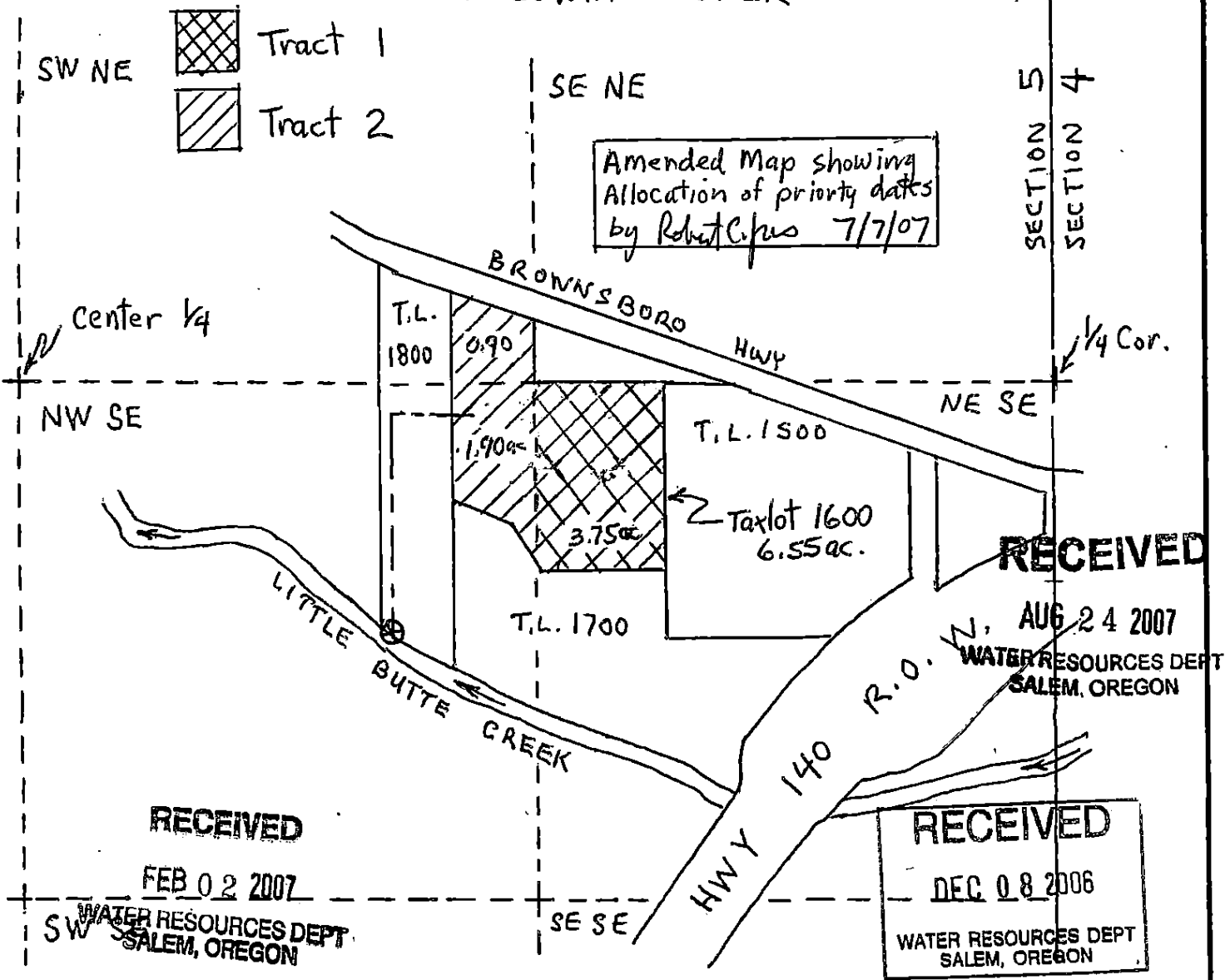
This map identifies the new POD  
WRD/mfb 7-17-18

TRANSFER OF P.O.D.,  
 PROPOSED NEW LOCATION  
 T. 36 S., R. 1 E., SECTION 5, TL 1600, W.M.  
 CERTIFICATE 17221

Scale: 1" = 400'


for

HARRY EDWIN COOPER



⊗ PROPOSED NEW POD, Located  
 510 ft. south and 1840 ft west  
 of Quarter Corner of Sections 4 & 5

NOTE: 10307  
 This map is for Water rights  
 purposes. It is not to be used  
 for property line location.



RENEWAL DATE: 6-30-07